



City of Chicago



O2018-6030

Office of the City Clerk

Document Tracking Sheet

Meeting Date: 7/25/2018

Sponsor(s): Misc. Transmittal

Type: Ordinance

Title: Zoning Reclassification Map No. 5-G at 1306-1422, 1301-1511 W Cortland St; 1972-2076 N Kingsbury St; 1952-2068, 1953-2047 N Southport Ave; 1401-1443 W Dickens Ave; 1400-1430, 1401-1427 W McLean Ave; 2040-2068, 2033-2077 N Dominick St; and 1801-1853 N Elston Ave - App No. 19768

Committee(s) Assignment: Committee on Zoning, Landmarks and Building Standards

#19768
INTRO DATE
July 25, 2018

ORDINANCE

BE IT ORDAINED BY THE CITY COUNCIL OF THE CITY OF CHICAGO:

SECTION 1. That the Chicago Zoning Ordinance be amended by changing all of the M2-2 Light and M3-3 Heavy Industry Districts symbols and indications as shown on Map 5-G in the area bounded by:

West Dickens Avenue;
North Southport Avenue;
North Kingsbury Street;
West Cortland Street;
a line beginning at a point 402 feet west of North Kingsbury Street as measured along the south line of West Cortland Street extending south $03^{\circ}50'39''$ west a distance of 100.63 feet;
a line extending north $88^{\circ}16'19''$ east a distance of 327.92 feet;
a line extending south $01^{\circ}41'57''$ east a distance of 9.30 feet;
a line extending easterly 174.84 feet along the arc of a circle having a radius of 697.00 feet concave southerly and whose chord bears south $81^{\circ}32'13''$ east a distance of 174.38 feet;
a line extending north $64^{\circ}09'00''$ east to North Kingsbury Street;
North Kingsbury Street;
a line beginning at a point 292.79 feet south of West Cortland Street as measured along the southwesterly line of North Kingsbury Street extending south $43^{\circ}16'53''$ west a distance of 37.96 feet;
a line extending westerly 220.45 feet along the arc of a circle having a radius of 673.00 feet concave southerly and whose chord bears north $79^{\circ}14'01''$ west a distance of 219.46 feet;
a line extending westerly 186.09 feet along the arc of a circle having a radius of 676.33 feet concave southerly and whose chord bears south $84^{\circ}04'26''$ west a distance of 185.50 feet;
a line extending south $01^{\circ}41'57''$ east a distance of 56.00 feet;
the northeasterly bank of the North Branch of the Chicago River;
the North Branch Chicago River;
a line beginning at a point 577.07 feet south of West Cortland Street as measured along the east line of North Elston Avenue extending south $59^{\circ}10'40''$ west a distance of 479.57 feet;
North Elston Avenue;
a line beginning at a point 79.5 feet south of West Cortland Street as measured along the east line of North Elston Avenue and perpendicular thereto;
the public alley east of and parallel to North Elston Avenue;
West Cortland Street;
the North Branch Chicago River;
a line 900 feet south of and parallel to West Webster Avenue as measured along the southwesterly line of North Dominick Street; and
North Dominick Street;

to those of a C2-3 Motor Vehicle-Related Commercial District.

SECTION 2. That the Chicago Zoning Ordinance be amended by changing all of the C2-3 Motor Vehicle-Related Commercial District symbols and indications as shown on Map 5-G in the area described in Section 1 to those of a Waterway Residential-Business Planned Development which is hereby established in the area above described, subject to such use and bulk regulations as are set forth in the Plan of Development herewith attached and made a part thereof and to no others.

SECTION 3. This Ordinance shall be in force and effect from and after its passage and due publication.

Address: 1306-1422 & 1301-1511 West Cortland Street / 1972-2076 North Kingsbury Street / 1952-2068 & 1953-2047 North Southport Avenue / 1401-1443 West Dickens Avenue / 1400-1430 & 1401-1427 West McLean Avenue / 2040-2068 & 2033-2077 North Dominick Street / 1801-1853 North Elston Avenue, Chicago, Illinois

WATERWAY RESIDENTIAL-BUSINESS PLANNED DEVELOPMENT NO.

1. The area delineated herein as Waterway Residential-Business Planned Development Number _____ (the "Planned Development" or "PD") consists of approximately 1,265,311 square feet of net site area (29.048 acres) together with certain portions of adjacent rights-of-way, which is depicted on the attached Planned Development Boundary and Property Line Map (the "Property"). Alloy Property Company, LLC is the owner of a portion of the Property and the "Applicant" for this Planned Development pursuant to authorization from the owners of the remainder of the Property.
2. The requirements, obligations and conditions contained within this Planned Development shall be binding upon the Applicant, its successors and assigns and, if different than the Applicant, the legal title holders and any ground lessors. All rights granted hereunder to the Applicant shall inure to the benefit of the Applicant's successors and assigns and, if different than the Applicant, the legal title holder and any ground lessors. Furthermore, pursuant to the requirements of Section 17-8-0400 of the Chicago Zoning Ordinance, the Property, at the time of application for amendments, modifications or changes (administrative, legislative or otherwise) to this Planned Development are made, shall be under single ownership or designated control. Single designated control for purposes of this statement shall mean that any application to the City for any amendment to this Planned Development or any other modification or change thereto (administrative, legislative or otherwise) shall be made or authorized by all the owners of the Property and any ground/air-rights lessors of the Property, subject, however, to the following exceptions and conditions: (a) any changes or modifications to this Planned Development applicable to or in a given subarea need only be made or authorized by the owners and/or any ground/air-rights lessors of such subarea; provided, however, that for so long as the Applicant or any affiliate thereof owns or controls any part of the Property, any application to the City for any such changes or modifications (administrative, legislative or otherwise) must in all cases be additionally authorized by the Applicant, (b) where portions of the improvements located on the Property have been submitted to the Illinois Condominium Property Act, the term "owner" shall be deemed to refer solely to the condominium association of the owners of such portions of the improvements and not to the individual unit owners therein and (c) for so long as the Applicant or any affiliate thereof owns or controls any part of the Property, such entity may apply for any changes or modifications (administrative, legislative or otherwise) without the consent of any other owner or owners. Nothing herein shall prohibit or in any way restrict the alienation, sale or any other transfer of all or any portion of the Property or any rights, interests or obligations therein including any ground or air-rights leases. Upon any alienation, sale or any other transfer of all or any portion of the Property or the rights therein including any ground or air-rights leases (but not including an assignment or transfer of rights pursuant to a mortgage or otherwise as collateral for any indebtedness) and solely with respect to the portion of the Property so transferred the term "Applicant" shall be deemed amended to apply to the transferee thereof (and its beneficiaries if such transferee is a land trust) and the seller

Applicant: Alloy Property Company, LLC
Address: 1306-1422 & 1301-1511 West Cortland Street / 1972-2076 North Kingsbury Street / 1952-2068 & 1953-2047 North Southport Avenue / 1401-1443 West Dickens Avenue / 1400-1430 & 1401-1427 West McLean Avenue / 2040-2068 & 2033-2077 North Dominick Street / 1801-1853 North Elston Avenue, Chicago, Illinois
Introduced: July 25, 2018
Plan Commission: TBD

or transferor thereof (and its beneficiaries if such seller or transferor is a land trust) shall thereafter be released from any and all obligations or liability hereunder; provided, however that the Applicant's right to authorize changes or modifications to this Planned Development for so long as it owns or controls all or any portion of the Property as set forth in clauses (a) or (c) of this Statement Number 2 above shall not be deemed amended or transferred to apply to a transferee (or its beneficiaries as aforesaid) unless expressly assigned in a written instrument executed by the original Applicant hereunder.

3. All applicable official reviews, approvals or permits are required to be obtained by the Applicant or its successors, assignees or grantees. Any dedication or vacation of streets or alleys or grants of easements or any adjustment of the right-of-way shall require a separate submittal to the Department of Transportation on behalf of the Applicant or its successors, assigns or grantees.

Any requests for grants of privilege, or any items encroaching on the public way, shall be in compliance with the Planned Development.

Ingress or egress shall be pursuant to the Planned Development and may be subject to the review and approval of the Departments of Planning and Development and Transportation. Closure of all or any public street or alley during demolition or construction shall be subject to the review and approval of the Department of Transportation.

Pursuant to a negotiated and executed Perimeter Restoration Agreement (“Agreement”) by and between the Department of Transportation’s Division of Infrastructure Management and the Applicant, the Applicant shall provide improvements and restoration of all public way adjacent to the property, which may include, but not be limited to, the following as shall be reviewed and determined by the Department of Transportation’s Division of Infrastructure Management:

- Full width of streets
- Full width of alleys
- Curb and gutter
- Pavement markings
- Sidewalks
- ADA crosswalk ramps
- Parkway & landscaping

The Perimeter Restoration Agreement must be executed prior to any Department of Transportation and Planned Development Part II review permitting. The Agreement shall reflect that all work must comply with current Rules and Regulations and must be designed and constructed in accordance with the Department of Transportation’s Construction Standards for work in the Public Way and in compliance with the Municipal Code of

Applicant:	Alloy Property Company, LLC
Address:	1306-1422 & 1301-1511 West Cortland Street / 1972-2076 North Kingsbury Street / 1952-2068 & 1953-2047 North Southport Avenue / 1401-1443 West Dickens Avenue / 1400-1430 & 1401-1427 West McLean Avenue / 2040-2068 & 2033-2077 North Dominick Street / 1801-1853 North Elston Avenue, Chicago, Illinois
Introduced:	July 25, 2018
Plan Commission:	TBD

Chicago Chapter 10-20. Design of said improvements should follow the Department of Transportation's Rules and Regulations for Construction in the Public Way as well as The Street and Site Plan Design Guidelines. Any variation in scope or design of public way improvements and restoration must be approved by the Department of Transportation.

4. This Planned Development consists of __ Statements; a Bulk Regulations Table; an Existing Land-Use Map; a Planned Development Property and Boundary Map; an Existing Zoning Map; a Right-of-Way Adjustment Map; a Planned Development Parcels Map; a Planned Development Site Plan; and a Proposed Open Space Plan prepared by Skidmore, Owings & Merrill LLP and dated _____, submitted herein (collectively, the "Plans"). In any instance where a provision of this Planned Development conflicts with the Chicago Building Code, the Building Code shall control. This Planned Development conforms to the intent and purpose of the Chicago Zoning Ordinance, and all requirements thereto, and satisfies the established criteria for approval as a Planned Development. In case of a conflict between the terms of this Planned Development Ordinance and the Chicago Zoning Ordinance, this Planned Development shall control.

5. The following uses are permitted in the area delineated herein as a Planned Development _____: All uses allowed in the C2-3 Motor Vehicle-Related Commercial District including, without limitation, Artist and Business Live/Work Space (on and above the ground floor), Multi-Unit Residential (on and above the ground floor), Single-Room Occupancy, Group Living (including Elderly Housing, Assisted Living, Nursing Home, Student Housing), Detached Houses, Townhouse, Colleges and Universities, Cultural Exhibits and Libraries, Day Care, Hospital, Lodge or Private Club, Parks and Recreation (including, without limitation, community garden and community centers, recreation buildings and similar assembly uses), Postal Service, Public Safety Services, Religious Assembly, School, Minor and Major Utilities and Services, Animal Services, Artist Work or Sales Space, Body Art Services, Building Maintenance Services, Business Support Services (including day labor employment agency), Urban Farms (indoor, outdoor and rooftop), Communication Service Establishment, Building Material Sales, Contractor/Construction Storage Yard, Drive-Through Facility, Eating and Drinking Establishments (all), Entertainment and Spectator Sports (including, without limitation, indoor special event, banquet or meeting halls and small, medium and large venues), Financial Services (excluding payday loan and pawn shops), Food and Beverage Retail Sales (including liquor sales), Lodging (including bed and breakfast, hotel/motel, vacation rental and shared housing unit), Medical Service, Office (including electronic data storage center), Accessory and Non-Accessory Parking, Personal Service, Repair or Laundry Service (Consumer), Residential Storage Warehouse, Retail Sales, Indoor/Outdoor Participant Sports and Recreation, Amusement Arcade, Children's Play Center, Auto Supply/Accessory Sales, Car Wash or Cleaning Service, Light Equipment Sales/Rental (indoor and outdoor), Co-located Wireless Communication Facilities, Business Live/Work Units, Artisan, Limited and General Manufacturing and accessory and incidental uses.

Applicant: Alloy Property Company, LLC
Address: 1306-1422 & 1301-1511 West Cortland Street / 1972-2076 North Kingsbury Street / 1952-2068 & 1953-2047 North Southport Avenue / 1401-1443 West Dickens Avenue / 1400-1430 & 1401-1427 West McLean Avenue / 2040-2068 & 2033-2077 North Dominick Street / 1801-1853 North Elston Avenue, Chicago, Illinois
Introduced July 25, 2018
Plan Commission: TBD

6. On-Premise signs and temporary signs, such as construction and marketing signs, shall be permitted within the Planned Development, subject to the review and approval of the Department of Planning & Development (“DPD”). Off-Premise signs are prohibited within the boundary of the Planned Development.
7. For purposes of height measurement, the definitions in the Chicago Zoning Ordinance shall apply. The height of any building shall also be subject to height limitations, if any, established by the Federal Aviation Administration.
8. The permitted Floor Area Ratio (FAR) identified in the Bulk Regulations Table has been determined using a Net Site Area of 1,265,311 square feet of net site area and a base FAR of 3.0. The improvements to be constructed on the Property will be subject to the North Branch Corridor Overlay Subdistrict A floor area bonus criteria as more specifically described in Section 17-7-0407 and other referenced portions of the Municipal Code of Chicago.
9. Upon review and determination, Part II review, pursuant to Section 17-13-0610, a Part II review fee shall be assessed by DPD. The fee, as determined by staff at the time, is final and binding on the Applicant and must be paid to the Department of Revenue prior to the issuance of any Part II approval.
10. The Open Space & Landscape Plan shall be in substantial conformance with the Landscape Ordinance and any other corresponding regulations and guidelines, including Section 17-13-0800. Final landscape plan review and approval will be by DPD. Any interim reviews associated with site plan review or Part II reviews, are conditional until final Part II approval.
11. The Applicant shall comply with Rules and Regulations for the Maintenance of Stockpiles promulgated by the Commissioners of the Departments of Streets and Sanitation, Fleet and Facility Management and Buildings, under Section 13-32-085, or any other provision of the Municipal Code of Chicago.
12. The terms and conditions of development under this Planned Development ordinance may be modified administratively, pursuant to Section 17-13-0611-A, by the Zoning Administrator upon the application for such a modification by the Applicant, its successors and assigns and, if different than the Applicant, the legal title holders and any ground lessors.
13. The Applicant acknowledges that it is in the public interest to design, construct, renovate and maintain the project in a manner which promotes, enables and maximizes universal access throughout the Property. Plans for all buildings and improvements on the Property shall be reviewed and approved by the Mayor’s Office for People with Disabilities to ensure compliance with all applicable laws and regulations related to access for persons with disabilities and to promote the highest standard of accessibility.

Applicant: Alloy Property Company, LLC
Address: 1306-1422 & 1301-1511 West Cortland Street / 1972-2076 North Kingsbury Street / 1952-2068 & 1953-2047 North Southport Avenue / 1401-1443 West Dickens Avenue / 1400-1430 & 1401-1427 West McLean Avenue / 2040-2068 & 2033-2077 North Dominick Street / 1801-1853 North Elston Avenue, Chicago, Illinois
Introduced: July 25, 2018
Plan Commission: TBD

14. The Applicant acknowledges that it is in the public interest to design, construct and maintain all buildings in a manner that provides healthier indoor environments, reduces operating costs and conserves energy and natural resources. The Applicant shall obtain the number of points necessary to meet the requirements of the Chicago Sustainable Development Policy, in effect at the time the Part II review process is initiated for each improvement that is subject to the aforementioned Policy and must provide documentation verifying compliance.
15. Prior to the Part II approval (Section 17-13-0610 of the Chicago Zoning Ordinance) for any buildings, the Applicant shall submit a site plan, landscape plan and building elevations for the specific Sub-Area(s) or portion of specific Sub-Area(s) for review and approval by DPD. Review and approval by DPD is intended to assure that specific development components substantially conform with the Planned Development and to assist the City in monitoring ongoing development. Sub-Area Site Plan Approval Submittals (Section 17-13-0800) need only include that portion of the Property for which approval is being sought by the Applicant. If the Applicant is seeking approval for a portion of the Property that represents less than an entire Sub-Area, only a site plan for such portion of the Property shall be required.

No Part II approval for any portion of the Property shall be granted until Site Plan approval has been granted. Following approval by DPD, the approved Sub-Area Site Plan Approval Submittals, supporting data and materials shall be made part of the main file and shall be deemed to be an integral part of the PD.

After approval of the Sub-Area Site Plan, changes or modifications may be made pursuant to the provisions of Statement 12. In the event of any inconsistency between approved plans and the terms of the PD, the terms of the PD shall govern. Any Sub-Area Site Plan Approval Submittals shall, at a minimum, provide the following information:

- fully-dimensioned site plan (including a footprint of the proposed improvements);
- fully-dimensioned building elevations;
- fully-dimensioned landscape plan(s); and
- statistical information applicable to the subject Sub-Area, including floor area, the applicable floor area ratio, uses to be established, building heights and setbacks.

Sub-Area Site Plan Approval Submittals shall include all other information necessary to illustrate substantial conformance to the PD.

16. Subject in all cases to the other statements, terms, regulations and provisions of this Planned Development, the Applicant shall have the right to designate additional subareas within the Planned Development from time to time in order to promote orderly development, to facilitate financing, acquisition, leasing or disposition of the Property or relevant portions thereof, to designate zoning control or to otherwise administer this Planned Development.

Applicant: Alloy Property Company, LLC
Address: 1306-1422 & 1301-1511 West Cortland Street / 1972-2076 North Kingsbury Street / 1952-2068 & 1953-2047 North Southport Avenue / 1401-1443 West Dickens Avenue / 1400-1430 & 1401-1427 West McLean Avenue / 2040-2068 & 2033-2077 North Dominick Street / 1801-1853 North Elston Avenue, Chicago, Illinois
Introduced: July 25, 2018
Plan Commission, TBD

The designation and redesignation of subareas shall not in and of itself require an amendment or minor change to this Planned Development; provided, however, Applicant shall provide notice of all material terms of any such designation to DPD, including the designated area and the bulk regulations that will apply therein, for DPD's administrative purposes to facilitate Part II review for any such designated subarea. In furtherance of the foregoing, and in all cases subject to the other statements, terms, regulations and provisions of this Planned Development, the Applicant may allocate or assign the development rights under the Planned Development to and among the designated subareas including, but not limited to, floor area and floor area ratio, signage, building height, dwelling units and parking; provided, however, that the regulations and limitations set forth in the Bulk Regulations and Data Table and the Plans applicable to the entirety of the Planned Development shall not be exceeded or increased as a result of any such designation(s).

17. The Applicant acknowledges and agrees that the rezoning of the Property from M2-2 Light and M3-3 Heavy Industry Districts to the C2-3 Motor Vehicle-Related Commercial District, and then to this Planned Development (PD), triggers the requirements of Section 2-45-115 of the Municipal Code of Chicago ("Affordable Requirements Ordinance" or "ARO"). Any developer of a residential housing project within the meaning of the ARO must: (i) set aside 10% of the housing units in the residential housing project ("Required Units") as affordable units, or with the Commissioner of DPD's approval, provide the Required Units in an approved off-site location; (ii) pay a fee in lieu of the development of the Required Units; or, (iii) any combination of (i) and (ii); provided, however, that residential housing projects with 20 or more units must provide at least 25% of the Required Units on-site or off-site. If the developer elects to provide affordable units off-site, the off-site affordable units must be located within a two-mile radius from the residential housing project and in the same or a different higher income area or downtown district. The Applicant agrees that the affordable rental units must be affordable to households earning no more than 60% of the Chicago Primary Metropolitan Statistical Area Median Income (AMI) and the affordable for-sale units must be affordable to households earning no more than 100% AMI, as updated annually by the City of Chicago. If the Applicant subsequently reduces (or increases) the number of housing units in the PD, the Applicant shall update and resubmit the Affordable Housing Profile Form to DPD for review and approval; DPD may adjust the requirements and number of required Affordable Units without amending the PD. Prior to the issuance of any building permits for any residential building in the PD, including, without limitation, excavation or foundation permits in connection with a residential building, the Applicant must make the required cash payment and/or execute and record an affordable housing agreement in accordance with Section 2-45-115(L) for that building. The Applicant acknowledges and agrees that the affordable housing agreement will be recorded against the Property, or the applicable portion thereof, and will constitute a lien against such property. The Commissioner of DPD may enforce remedies for any breach of this Statement 17, including any breach of any affordable housing agreement, and enter into settlement agreements with

Applicant: Alloy Property Company, LLC
Address: 1306-1422 & 1301-1511 West Cortland Street / 1972-2076 North Kingsbury Street / 1952-2068 & 1953-2047 North Southport Avenue / 1401-1443 West Dickens Avenue / 1400-1430 & 1401-1427 West McLean Avenue / 2040-2068 & 2033-2077 North Dominick Street / 1801-1853 North Elston Avenue, Chicago, Illinois
Introduced: July 25, 2018
Plan Commission: TBD

respect to any such breach, subject to the approval of the Corporation Counsel, without amending the PD.

18. The Applicant acknowledges the importance of the Chicago River as a resource for both commerce and recreation and also acknowledges the City's goals of improving the appearance, quality and accessibility of the river, as contained in the waterway planned development guidelines contain in the Chicago Zoning Ordinance (Section 17-8-0912) and the Chicago River Corridor Design Guidelines and Standards. To further these goals, the Applicant agrees, as set forth in the Plans, to: (a) provide a landscaped 30-foot-wide river setback and continuous riverside trail as indicated on the Site Plan as portions of the Property adjacent to the Chicago River are developed and, (b) permit connection of such setback and trail to the setback and trails of adjacent properties when the river edges of the adjacent properties are similarly improved. The Applicant shall permit un-gated public access to the river setback and provide signage on the riverwalk that the riverwalk is open to the public during typical Chicago Park District hours. The riverwalk and landscaping improvements within the river setback shall be completed as buildings along the Chicago River are constructed and must be substantially completed within twenty-four (24) months of the issuance of all necessary permits by all governmental or quasi-governmental authorities having jurisdiction over such improvements including, without limitation, the Army Corps of Engineers, Metropolitan Water Reclamation District, IDNR-OWR, Coast Guard and CDOT, provided that planting may be delayed due to delays or inability to perform such acts due to causes beyond the reasonable control of the Applicant such as, without limitation, war, riot, insurrection, rebellion, strike, lockout, fire, flood, storm, earthquake, tornado, unavoidable casualty or damage to personnel, material or equipment, or act of God, and provided that completion may be delayed if consistent with good landscape practice or if necessary to accommodate construction of later phases of development, but not longer than one year following receipt of the final occupancy certificate for the building that is adjacent to the applicable portion of the Chicago River.

19. The Applicant acknowledges that it is the policy of the City to maximize opportunities for Minority and Women-owned Business Enterprises ("M/WBEs") and city residents to compete for contracts and jobs on construction projects approved through the planned development process. To assist the City in promoting and tracking such M/WBE and city resident participation, an applicant for planned development approval shall provide information at three points in the City approval process. First, the applicant must submit to DPD, as part of its application for planned development approval, an M/WBE Participation Proposal. The M/WBE Participation Proposal must identify the Applicant's goals for participation of certified M/WBE firms in the design, engineering and construction of the project, and of city residents in the construction work. The City encourages goals of 26% MBE and 6% WBE participation (measured against the total construction budget for the project or any phase thereof), and (ii) 50% city resident hiring (measured against the total construction work hours for the project or any phase thereof). The M/WBE Participation

Applicant: Alloy Property Company, LLC
Address: 1306-1422 & 1301-1511 West Cortland Street / 1972-2076 North Kingsbury Street / 1952-2068 & 1953-2047 North Southport Avenue / 1401-1443 West Dickens Avenue / 1400-1430 & 1401-1427 West McLean Avenue / 2040-2068 & 2033-2077 North Dominick Street / 1801-1853 North Elston Avenue, Chicago, Illinois
Introduced: July 25, 2018
Plan Commission: TBD

Proposal must include a description of the Applicant's proposed outreach plan designed to inform M/WBEs and city residents of job and contracting opportunities. Second, at the time of the Applicant's submission for Part II permit review for the project or any phase thereof, the Applicant must submit to DPD (a) updates (if any) to the Applicant's preliminary outreach plan, (b) a description of the Applicant's outreach efforts and evidence of such outreach, including, without limitation, copies of certified letters to M/WBE contractor associations and the ward office of the alderman in which the project is located and receipts thereof; (c) responses to the Applicant's outreach efforts, and (d) updates (if any) to the applicant's M/WBE and city resident participation goals. Third, prior to issuance of a Certificate of Occupancy for the project or any phase thereof, the Applicant must provide DPD with the actual level of M/WBE and city resident participation in the project or any phase thereof, and evidence of such participation. In addition to the forgoing, DPD may request such additional information as DPD determines may be necessary or useful in evaluating the extent to which M/WBEs and city residents are informed of and utilized in planned development projects. All such information will be provided in a form acceptable to the Zoning Administrator. DPD will report the data it collects regarding projected and actual employment of M/WBEs and city residents in planned development projects twice yearly to the Chicago Plan Commission and annually to the Chicago City Council and the Mayor.

20. The Applicant acknowledges that the Property is located in the North Branch Industrial Corridor Industrial Corridor Conversion Area, and has undergone a "rezoning" within the meaning of Chapter 16-8 of the Municipal Code (the "Industrial Corridor System Fund Ordinance"). As a result of this rezoning, the Planned Development is subject to the conversion fee provisions of the Industrial Corridor System Fund Ordinance. The purpose of the conversion fee is to mitigate the loss of industrial land and facilities in conversion areas by generating funds for investment in receiving industrial corridors in order to preserve and enhance the city's industrial base, support new and expanding industrial uses, and ensure a stable future for manufacturing and industrial employment in Chicago. The Applicant is required to pay the conversion fee in full prior to the issuance of the first building permit for any building in the Planned Development; provided, however, if the Planned Development is constructed in phases, the conversion fee may be paid on a pro rata basis as the first building permit for each subsequent new building or phase of construction is issued. The amount of the conversion fee due prior to the issuance of a building permit shall be calculated based on the fee rate in effect at the time of payment. The Applicant shall record a notice against the Property to ensure that the requirements of the Industrial Corridor System Fund Ordinance are enforced in accordance with Section 16-8-100.
21. Construction of the improvements contemplated by this Planned Development may be completed in phases over a period of years. It is acknowledged that commencement and completion of certain phases may exceed the periods set forth in Section 17-13-0612 of the Chicago Zoning Ordinance as of the date of this approval. Should this Planned Development ordinance lapse, the Commissioner of the Department of Planning and Development may

Applicant: Alloy Property Company, LLC
Address: 1306-1422 & 1301-1511 West Cortland Street / 1972-2076 North Kingsbury Street / 1952-2068 & 1953-2047 North Southport Avenue / 1401-1443 West Dickens Avenue / 1400-1430 & 1401-1427 West McLean Avenue / 2040-2068 & 2033-2077 North Dominick Street / 1801-1853 North Elston Avenue, Chicago, Illinois
Introduced: July 25, 2018
Plan Commission: TBD

initiate a Zoning Map Amendment to rezone the property to C2-3 Motor Vehicle-Related Commercial District.

Applicant: Alloy Property Company, LLC
Address: 1306-1422 & 1301-1511 West Cortland Street / 1972-2076 North Kingsbury Street / 1952-2068 & 1953-2047 North Southport Avenue / 1401-1443 West Dickens Avenue / 1400-1430 & 1401-1427 West McLean Avenue / 2040-2068 & 2033-2077 North Dominick Street / 1801-1853 North Elston Avenue, Chicago, Illinois
Introduced: July 25, 2018
Plan Commission: TBD

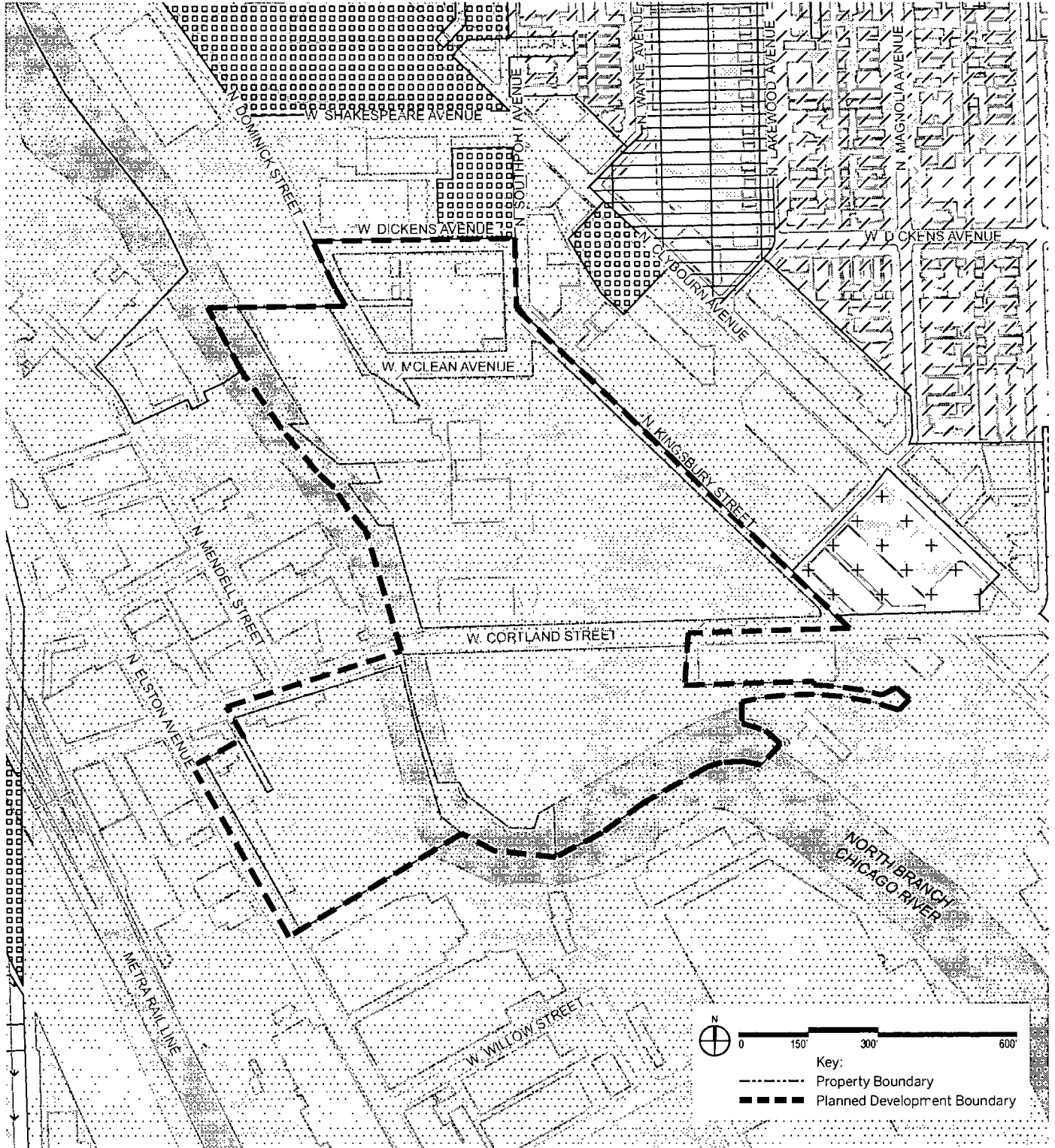
WATERWAY BUSINESS-RESIDENTIAL PLANNED DEVELOPMENT NO. _____
BULK REGULATIONS AND DATA TABLE

Net Site Area (sf):	1,265,311 (29.048 acres)
Maximum Floor Area Ratio:	6.5
Maximum Number of Dwelling Units:	3,500
Minimum Off-Street Parking Spaces:	
Residential	.5 spaces/unit
Non-residential	1 space/2,500 sf
Minimum Bicycle Parking Spaces:	
Residential	1 per 2 auto spaces
Non-residential	1 per 10 auto spaces
Minimum Off-Street Loading Spaces:	Per Section 17-10-1100
Maximum Building Height:	Per Plans
Minimum Setbacks:	Per Plans

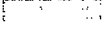
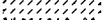



Applicant: Alloy Property Company, LLC
Address: 1306-1422 & 1301-1511 West Cortland Street / 1972-2076 North Kingsbury Street / 1952-2068 & 1953-2047 North Southport Avenue / 1401-1443 West Dickens Avenue / 1400-1430 & 1401-1427 West McLean Avenue / 2040-2068 & 2033-2077 North Dominick Street / 1801-1853 North Elston Avenue, Chicago, Illinois

Introduced:
Plan Commission: TBD

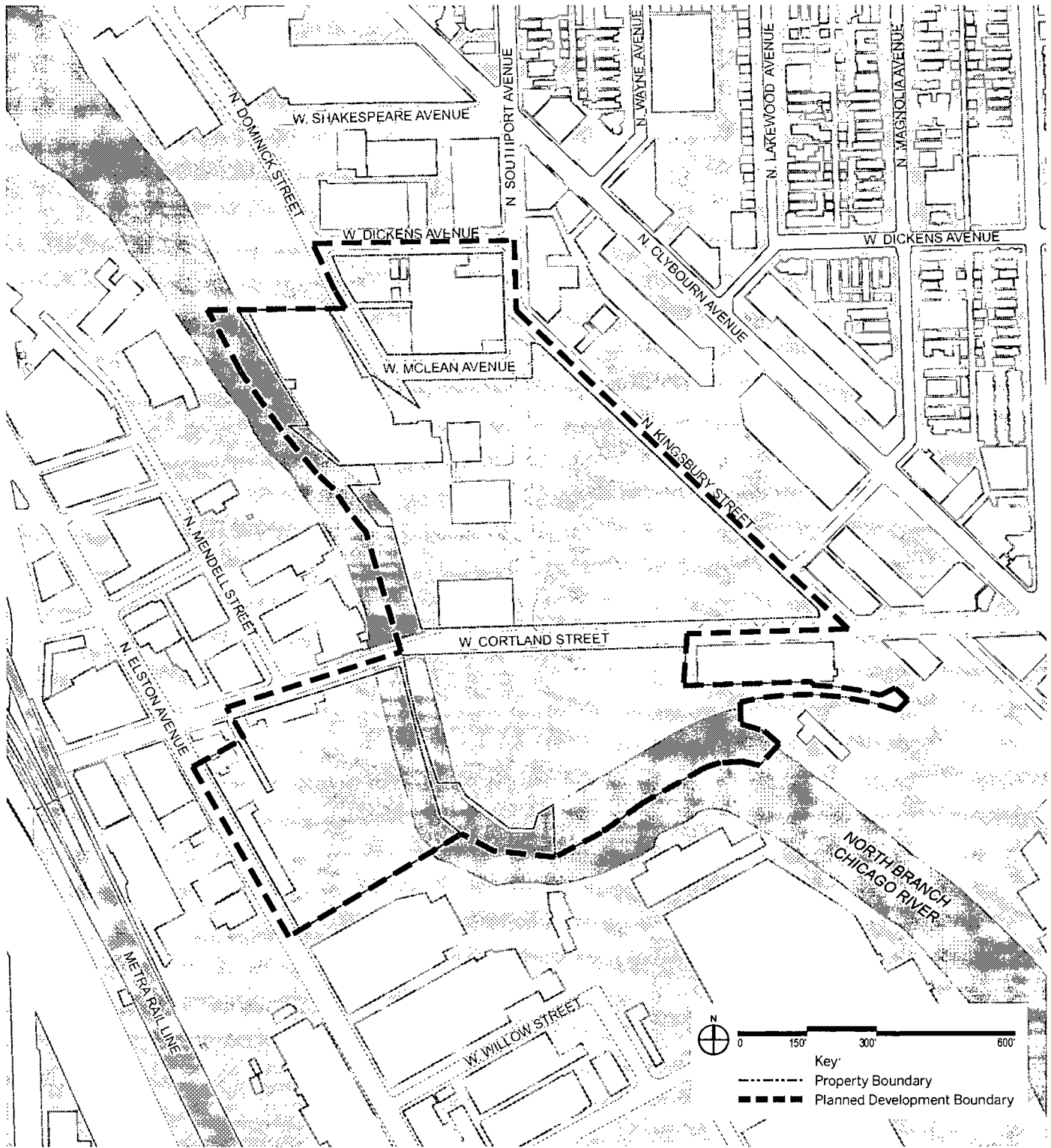
Existing Land Use Map



Applicant: Alloy Property Company, LLC
 Address: 1306-1422 & 1301-1511 West Cortland Street / 1972-2076 North Kingsbury Street / 1952-2068 & 1953-2047 North Southport Avenue / 1401-1443 West Dickens Avenue / 1400-1430 & 1401-1427 West McLean Avenue / 2040-2068 & 2033-2077 North Dominick Street / 1801-1853 North Elston Avenue, Chicago, Illinois
 Introduced: July 25, 2018
 Plan Commission: TBD

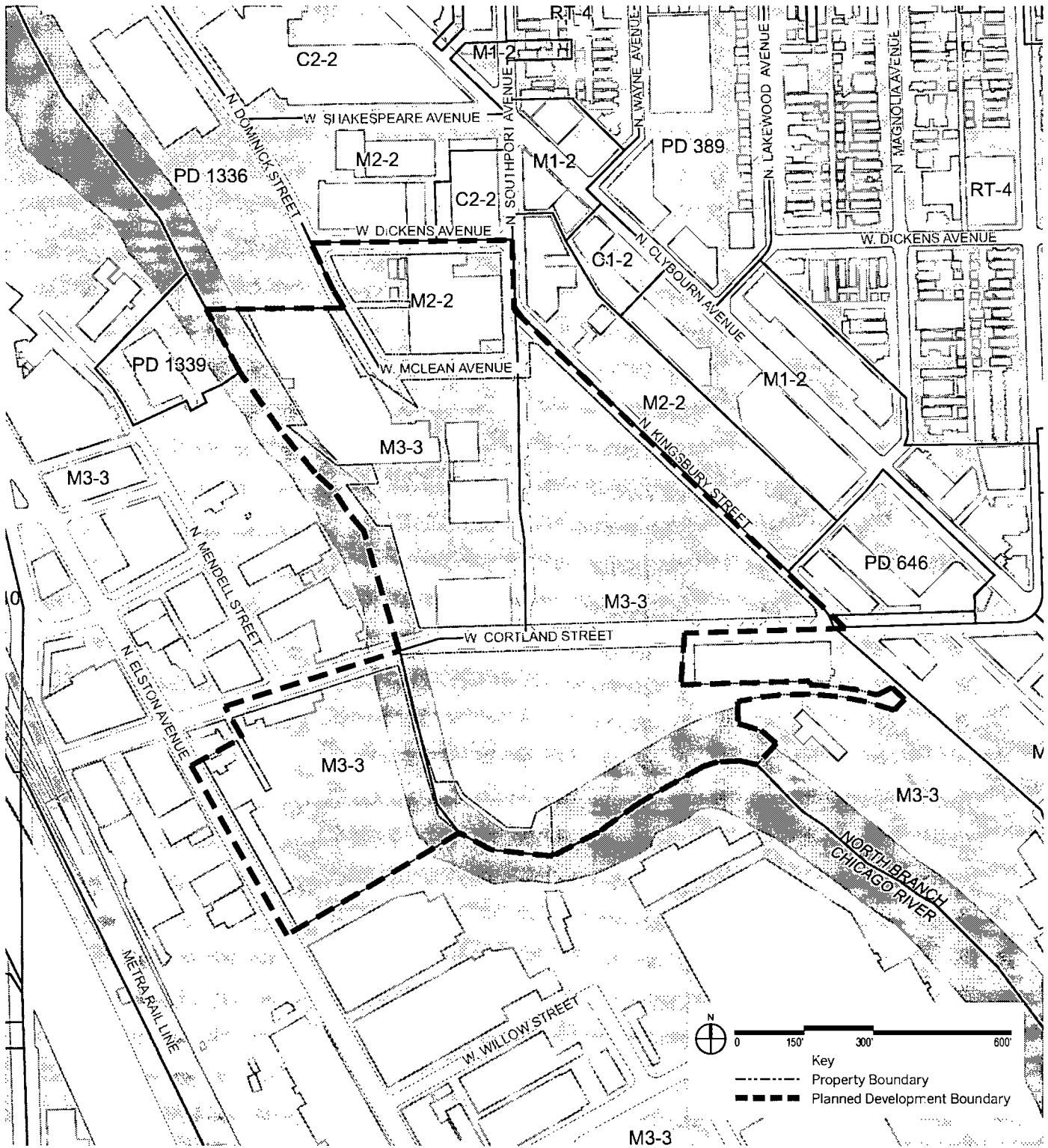
-  Manufacturing
-  Residential
-  Commercial
-  Business
-  Mixed Use

Planned Development Property and Boundary Map



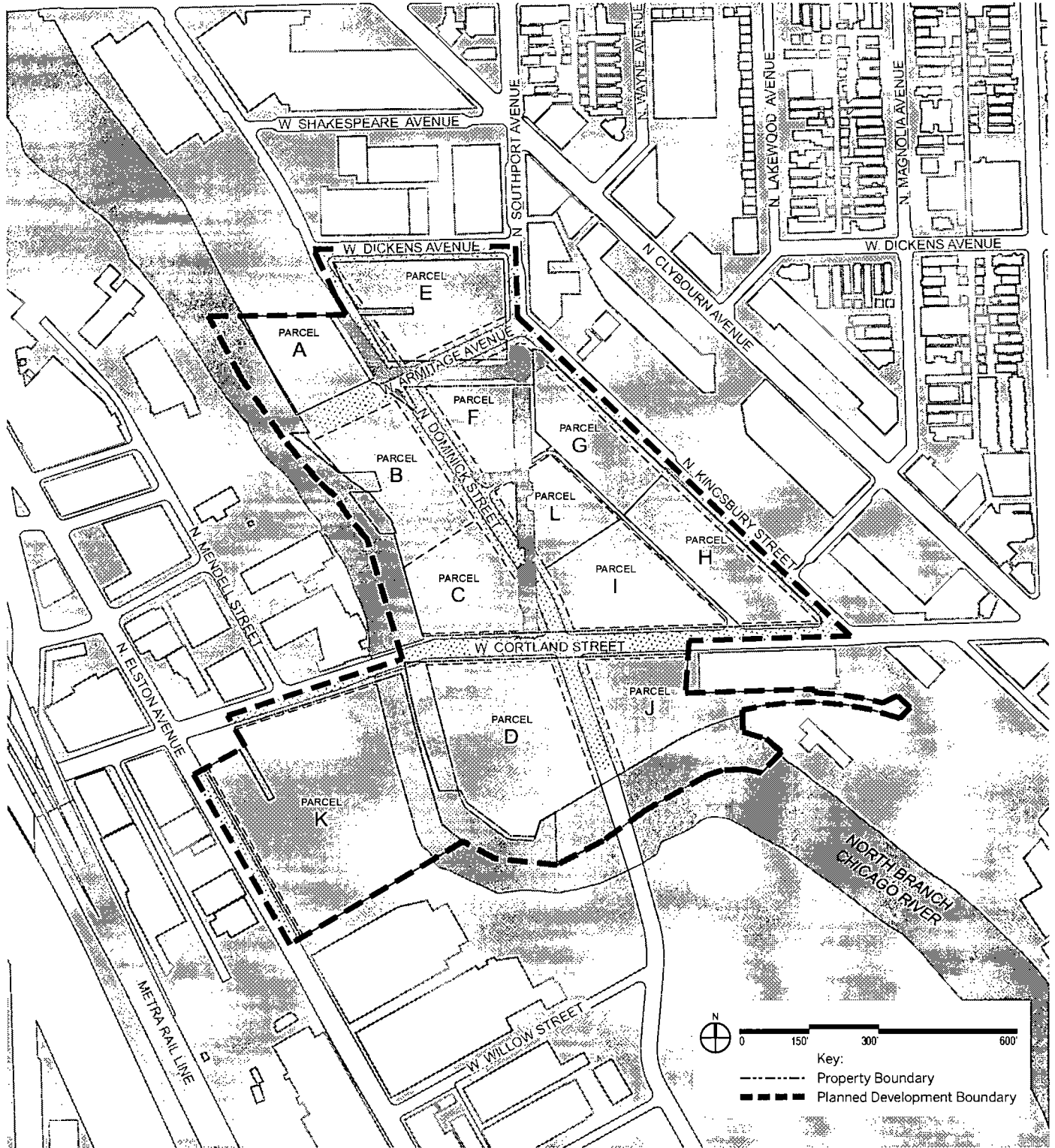
Applicant	Alloy Property Company, LLC
Address	1306-1422 & 1301-1311 West Cortland Street / 1972-2076 North Kingsbury Street / 1952-2068 & 1953-2047 North Southport Avenue / 1401-1443 West Dickens Avenue / 1400-1430 & 1401-1427 West McLean Avenue / 2040-2068 & 2033-2077 North Dominick Street / 1801-1853 North Elston Avenue, Chicago, Illinois
Introduced	July 25, 2018
Plan Commission	TBD

Existing Zoning Map



Applicant	Alloy Property Company, LLC
Address	1306-1422 & 1301-1511 West Cortland Street / 1972-2076 North Kingsbury Street / 1952-2068 & 1953-2047 North Southport Avenue / 1401-1443 West Dickens Avenue / 1400-1430 & 1401-1427 West McLean Avenue / 2040-2068 & 2033-2077 North Dominick Street / 1801 1853 North Elston Avenue, Chicago, Illinois
Introduced	July 25, 2018
Plan Commission	TBD

Right-of-Way Adjustment Map



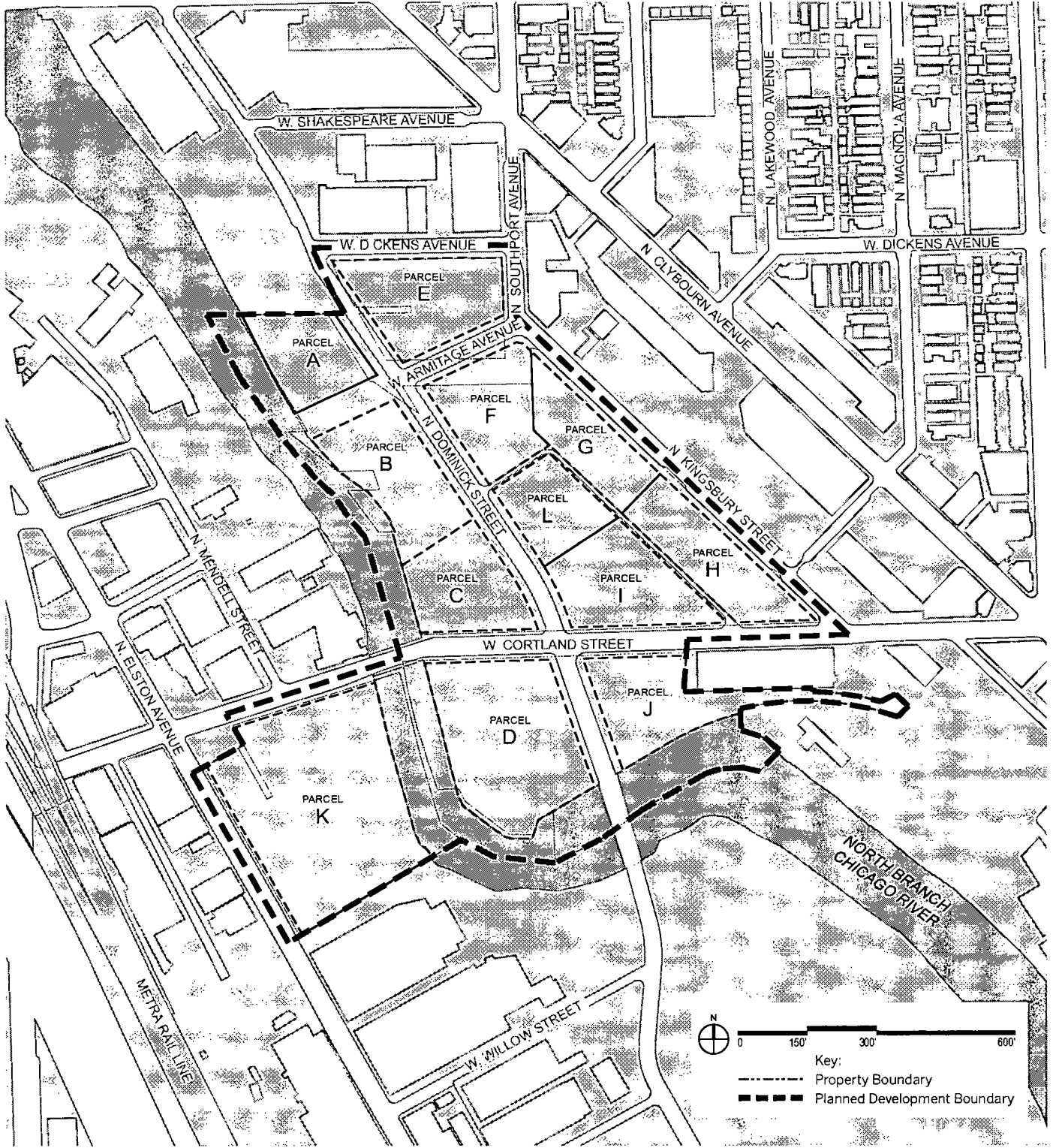
Applicant Alloy Property Company, LLC
 Address 1306-1422 & 1301-1511 West Cortland Street / 1972-2076 North Kingsbury Street / 1952-2068 & 1953-2047 North Southport Avenue / 1401-1443 West Dickens Avenue / 1400-1430 & 1401-1427 West McLean Avenue / 2040-2068 & 2033-2077 North Dominick Street / 1801-1853 North Elston Avenue, Chicago, Illinois

Introduced July 25, 2018

Plan Commission TBD

Public Right of Way
 Right of Way to be Vacated

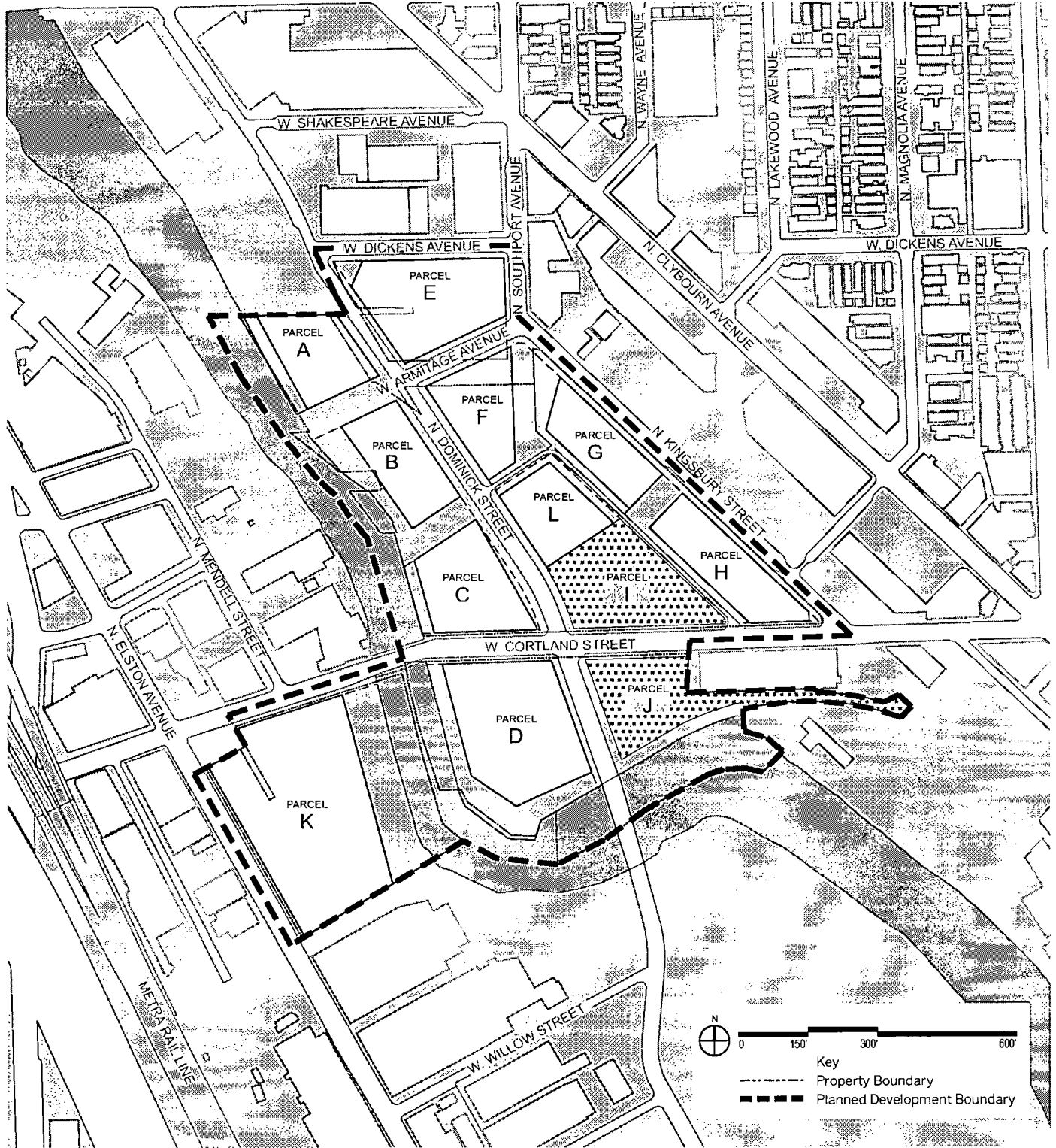
Planned Development Parcels Map



Applicant Alloy Property Company, LLC
 Address 1306-1422 & 1301-1511 West Cortland Street / 1972-2076 North Kingsbury Street / 1952-2068 & 1953-2047 North Southport Avenue / 1401-1443 West Dickens Avenue / 1400-1430 & 1401-1427 West McLean Avenue / 2040-2068 & 2033-2077 North Dominick Street / 1801-1853 North Elston Avenue, Chicago, Illinois
 Introduced July 25, 2018
 Plan Commission TBD

----- Parcel Boundary

Planned Development Site Plan

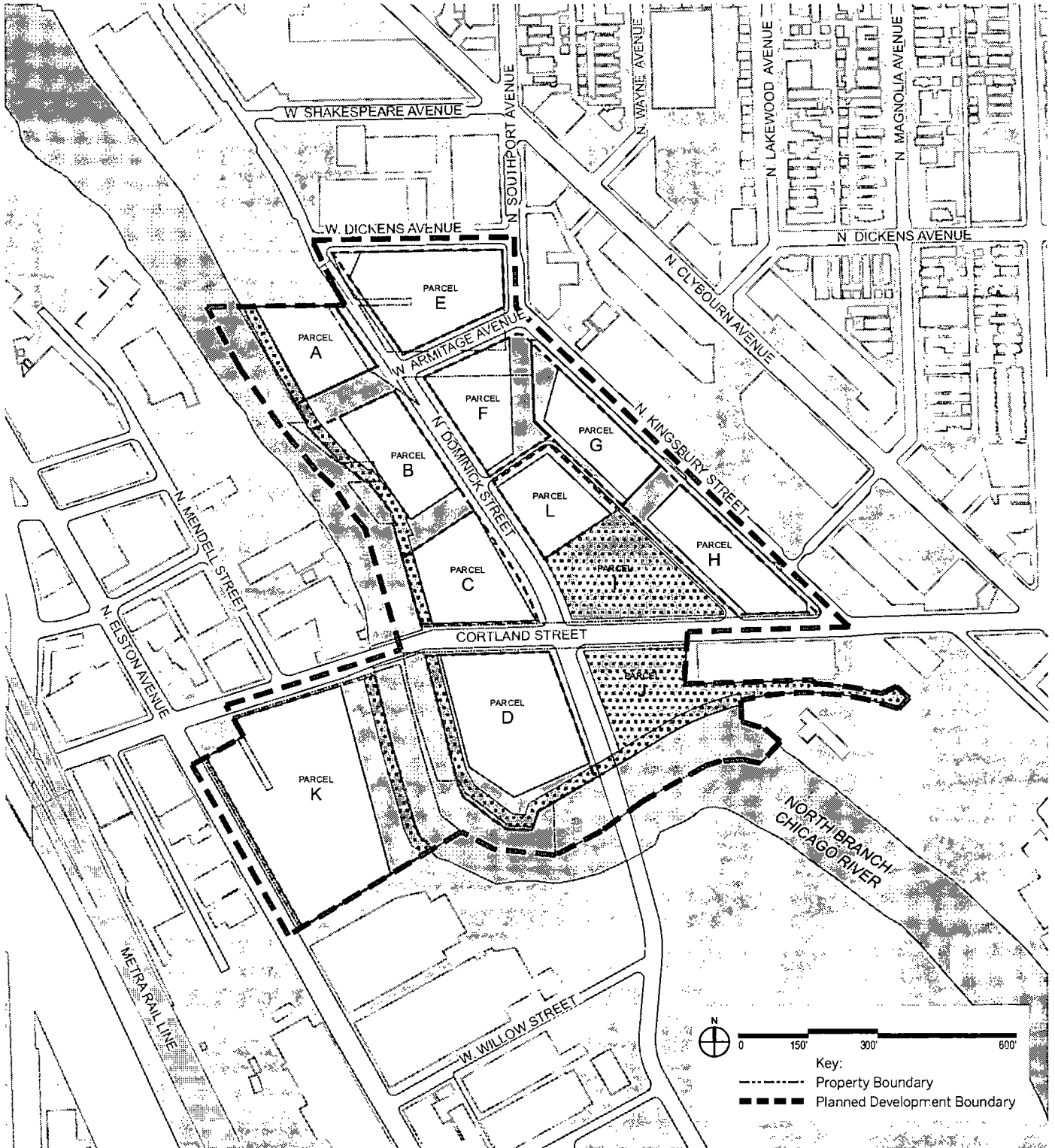


Applicant: Alloy Property Company, LLC
 Address: 1306-1422 & 1301-1511 West Cortland Street / 1972-2076 North Kingsbury Street / 1952-2068 & 1953-2047 North Southport Avenue / 1401-1443 West Dickens Avenue / 1400-1430 & 1401-1427 West McLean Avenue / 2040-2068 & 2033-2077 North Dominick Street / 1801-1853 North Elston Avenue, Chicago, Illinois

Introduced: July 25, 2018

Plan Commission: TBD

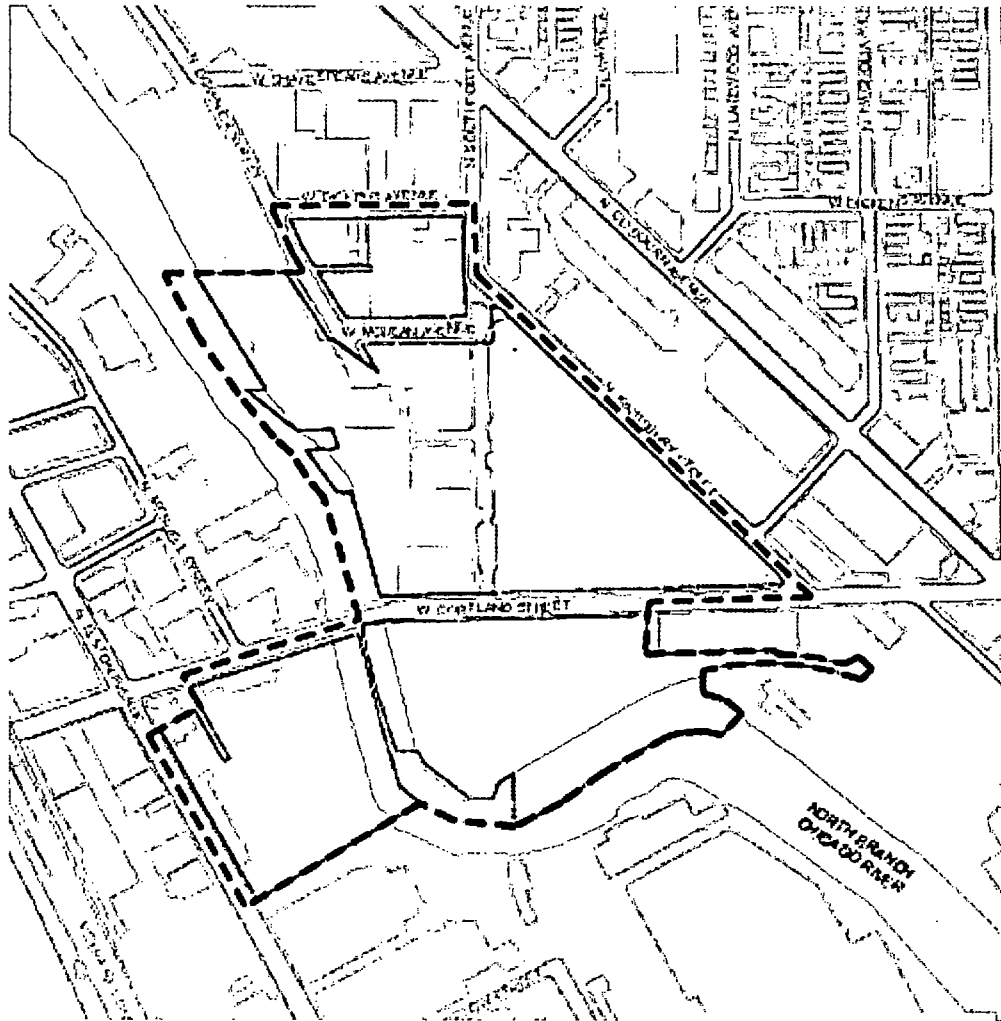
Proposed Open Space Plan



Applicant Alloy Property Company, L.L.C.
 Address 1306-1422 & 1301-1511 West Cortland Street / 1972-2076 North Kingsbury Street / 1952-2068 & 1953-2047 North Southport Avenue / 1401-1443 West Dickens Avenue / 1400-1430 & 1401-1427 West McLean Avenue / 2040-2068 & 2033-2077 North Domnick Street / 1801-1853 North Elston Avenue. Chicago, Illinois
 Introduced July 25 2018
 Plan Commission TBD

Public Benefit Area (9.90 acres)
 Parks (3.33 acres)
 Riverwalk (1.70 acres)
 Plazas (2.29 acres)
 Public Benefit Area includes Net Public Right of Way

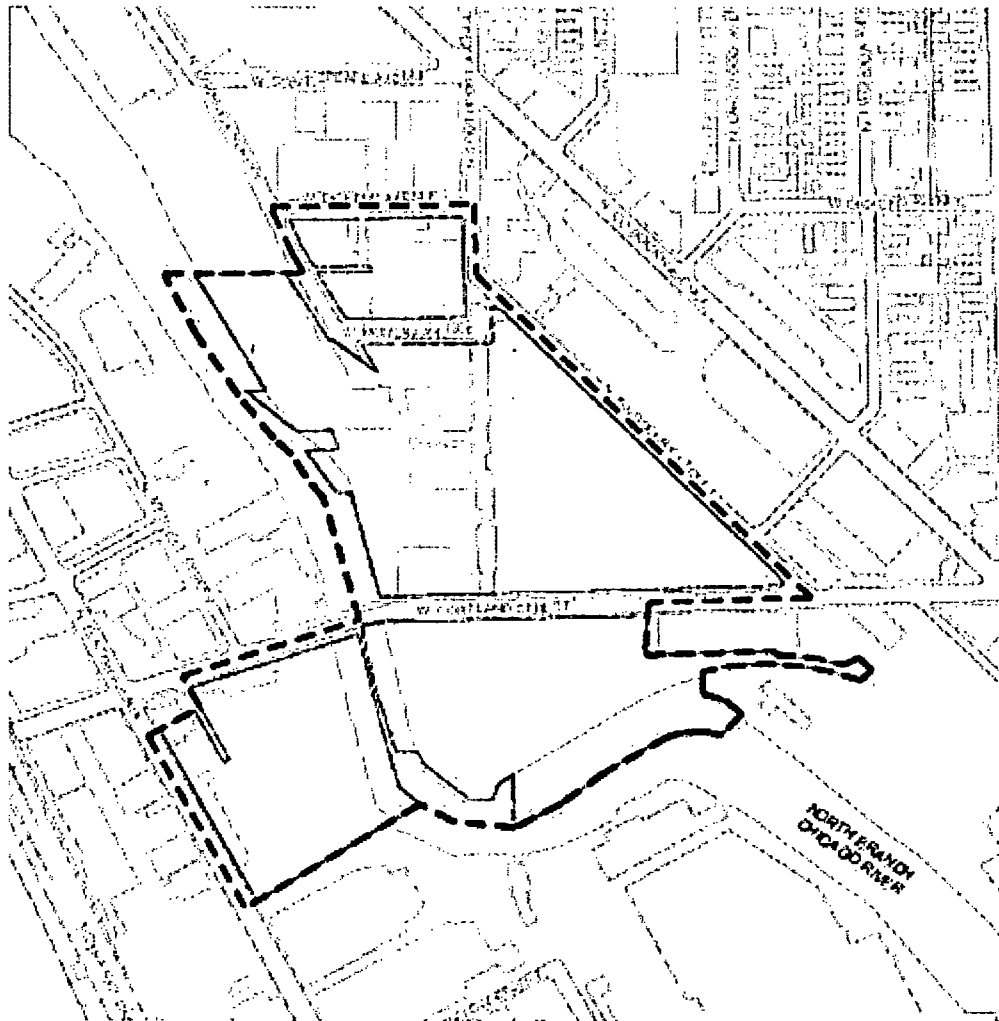
MAP



PINS

- 14-32-130-001 through -023, -025 through -027
- 14-32-131-001 through -005, -008, -009, -011
- 14-32-135-001 through 006, -013 through -016, -018, -019
- 14-32-136-001 through -004
- 14-32-138-001 through -006
- 14-32-302-005, -010, -011
- 14-32-303-001, -002, -012, -014, -015
- 14-32-501-003 through -009

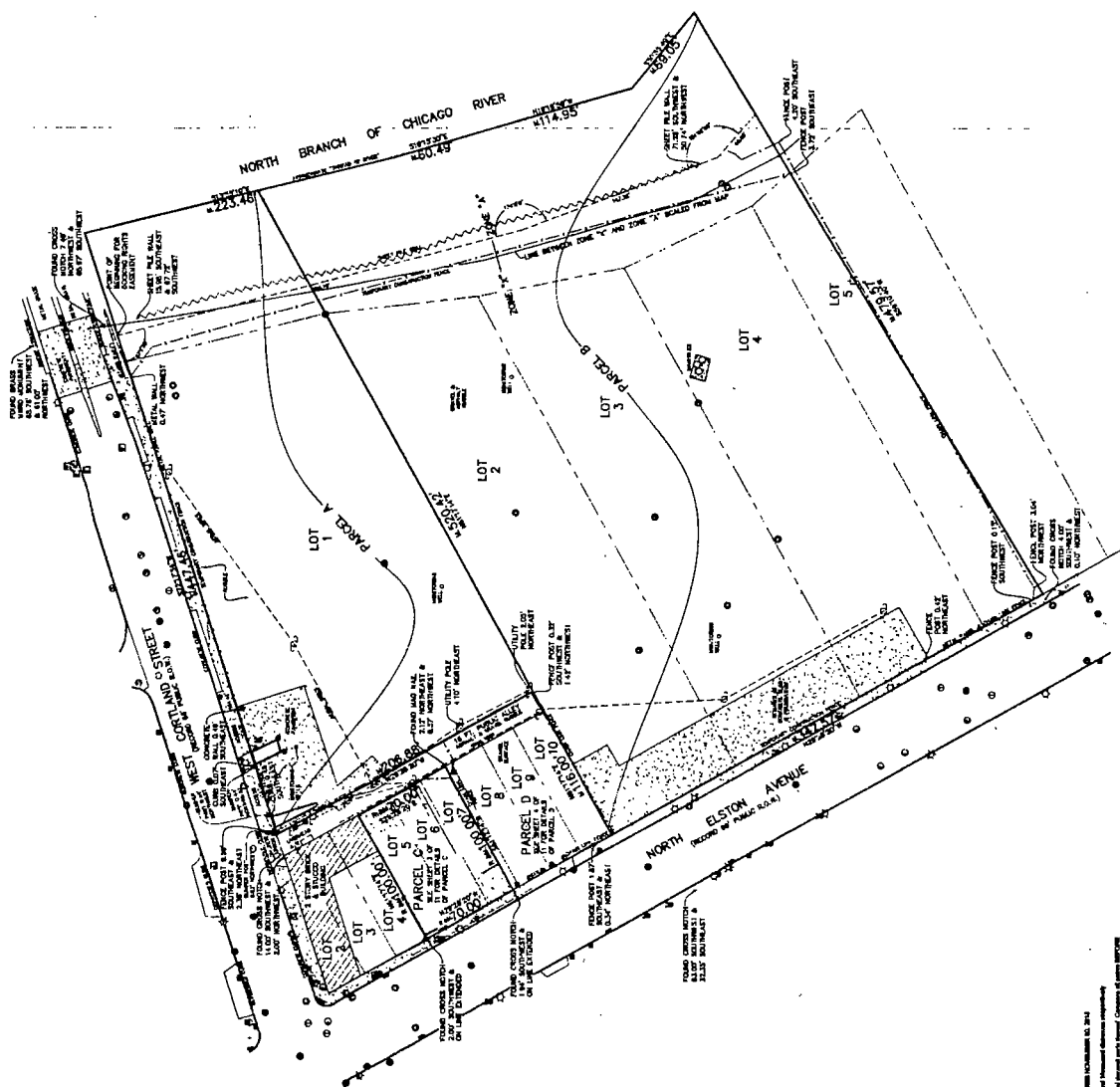
MAP



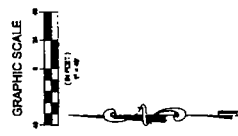
PINS

- 14-32-130-001 through -023, -025 through -027
- 14-32-131-001 through -005, -008, -009, -011
- 14-32-135-001 through 006, -013 through -016, -018, -019
- 14-32-136-001 through -004
- 14-32-138-001 through -006
- 14-32-302-005, -010, -011
- 14-32-303-001, -002, -012, -014, -015
- 14-32-501-003 through -009

GREMLEY & BIEDERMANN
 PLCS Corporation
 PROFESSIONAL LAND SURVEYORS
 1100 N. WASHINGTON ST., SUITE 200
 CHICAGO, ILL. 60610
PLAT OF SURVEY
 PARCELS A & B



- LEGEND**
- 1. Easement
 - 2. Storm MH
 - 3. Storm CB
 - 4. Storm Inlet
 - 5. San Storm
 - 6. San Storm Combo MH
 - 7. Manhole
 - 8. Manhole
 - 9. Manhole
 - 10. Manhole
 - 11. Manhole
 - 12. Manhole
 - 13. Manhole
 - 14. Manhole
 - 15. Manhole
 - 16. Manhole
 - 17. Manhole
 - 18. Manhole
 - 19. Manhole
 - 20. Manhole
 - 21. Manhole
 - 22. Manhole
 - 23. Manhole
 - 24. Manhole
 - 25. Manhole
 - 26. Manhole
 - 27. Manhole
 - 28. Manhole
 - 29. Manhole
 - 30. Manhole
 - 31. Manhole
 - 32. Manhole
 - 33. Manhole
 - 34. Manhole
 - 35. Manhole
 - 36. Manhole
 - 37. Manhole
 - 38. Manhole
 - 39. Manhole
 - 40. Manhole
 - 41. Manhole
 - 42. Manhole
 - 43. Manhole
 - 44. Manhole
 - 45. Manhole
 - 46. Manhole
 - 47. Manhole
 - 48. Manhole
 - 49. Manhole
 - 50. Manhole
 - 51. Manhole
 - 52. Manhole
 - 53. Manhole
 - 54. Manhole
 - 55. Manhole
 - 56. Manhole
 - 57. Manhole
 - 58. Manhole
 - 59. Manhole
 - 60. Manhole
 - 61. Manhole
 - 62. Manhole
 - 63. Manhole
 - 64. Manhole
 - 65. Manhole
 - 66. Manhole
 - 67. Manhole
 - 68. Manhole
 - 69. Manhole
 - 70. Manhole
 - 71. Manhole
 - 72. Manhole
 - 73. Manhole
 - 74. Manhole
 - 75. Manhole
 - 76. Manhole
 - 77. Manhole
 - 78. Manhole
 - 79. Manhole
 - 80. Manhole
 - 81. Manhole
 - 82. Manhole
 - 83. Manhole
 - 84. Manhole
 - 85. Manhole
 - 86. Manhole
 - 87. Manhole
 - 88. Manhole
 - 89. Manhole
 - 90. Manhole
 - 91. Manhole
 - 92. Manhole
 - 93. Manhole
 - 94. Manhole
 - 95. Manhole
 - 96. Manhole
 - 97. Manhole
 - 98. Manhole
 - 99. Manhole
 - 100. Manhole



RECORDED JUNE 20, 2018 PLAIN
 RECORDED MAY 29, 2018 PER CREW 8078-2502 PLAIN
 RECORDED FEBRUARY 2, 2017 PER CREW 8078-2502 PLAIN

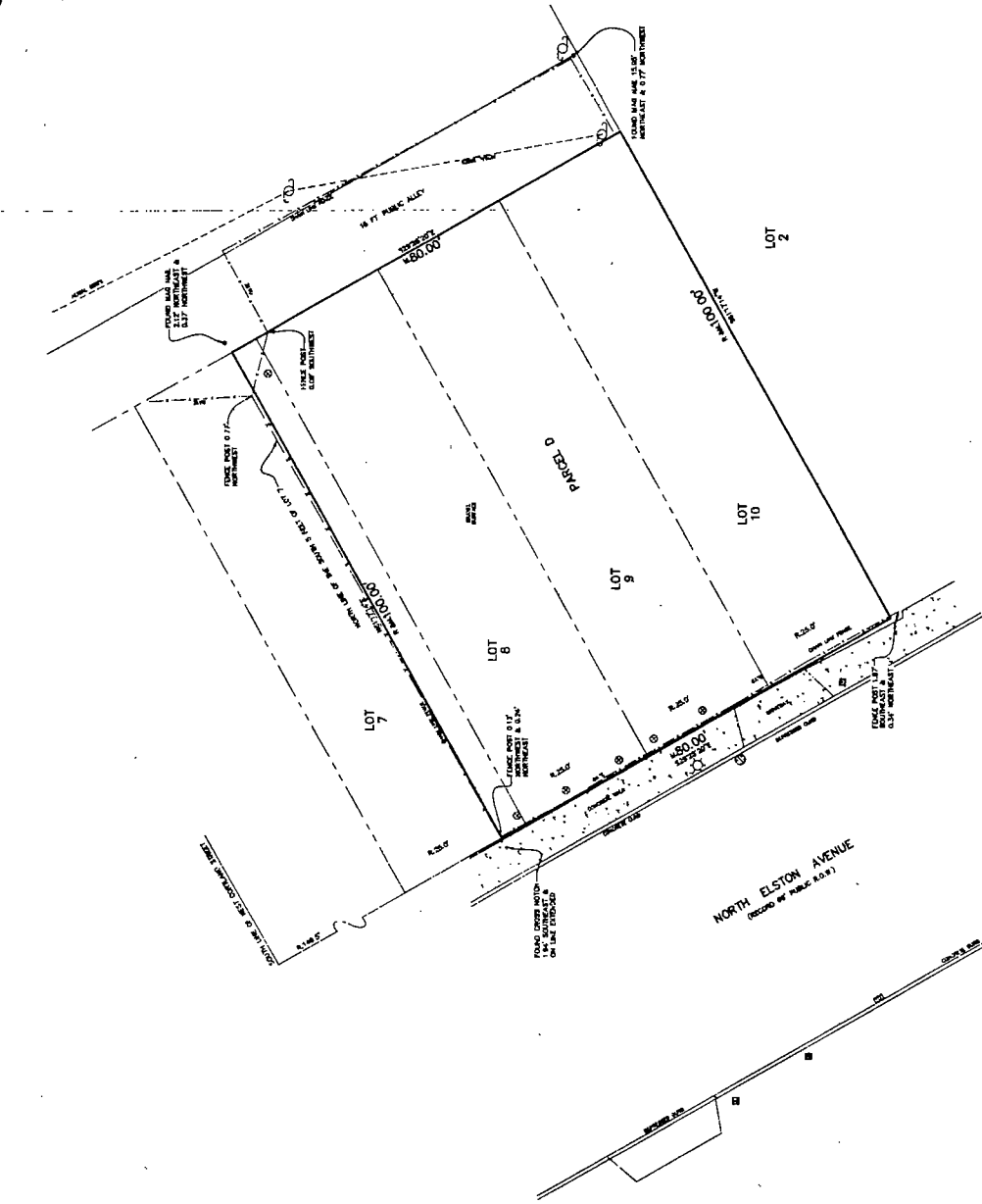
CREW: 8078-2502 PLAIN
 CREW: 8078-2502 PLAIN
 CREW: 8078-2502 PLAIN

GREMLEY & BIEDERMANN
 1100 N. WASHINGTON ST., SUITE 200
 CHICAGO, ILL. 60610
 TEL: 312.467.1100
 FAX: 312.467.1101
 WWW.GREMLEYANDBIEDERMANN.COM

2017-24275-001
 SHEET 1 OF 2
 2 of 11

GREMLEY & BIEDERMANN
PLCS CORPORATION
PROFESSIONAL LAND SURVEYORS
MEMBER OF THE NATIONAL SOCIETY OF PROFESSIONAL LAND SURVEYORS
1500 WEST 13TH AVENUE, SUITE 2000, DENVER, COLORADO 80202
PHONE: (303) 426-0077 FAX: (303) 426-0078 WWW: GREMLEYANDBIEDERMANN.COM

PLAT OF SURVEY
PARCEL D



LEGEND

- These standard symbols will be found in the drawing:
- Storm Manhole
- Storm Catcher
- Sewer Storm Combo MH
- Water Buffalo Box
- Utility Light Pole
- Electric Metered Well Light
- Sign Post
- Call Clock

GRAPHIC SCALE
1" = 50'



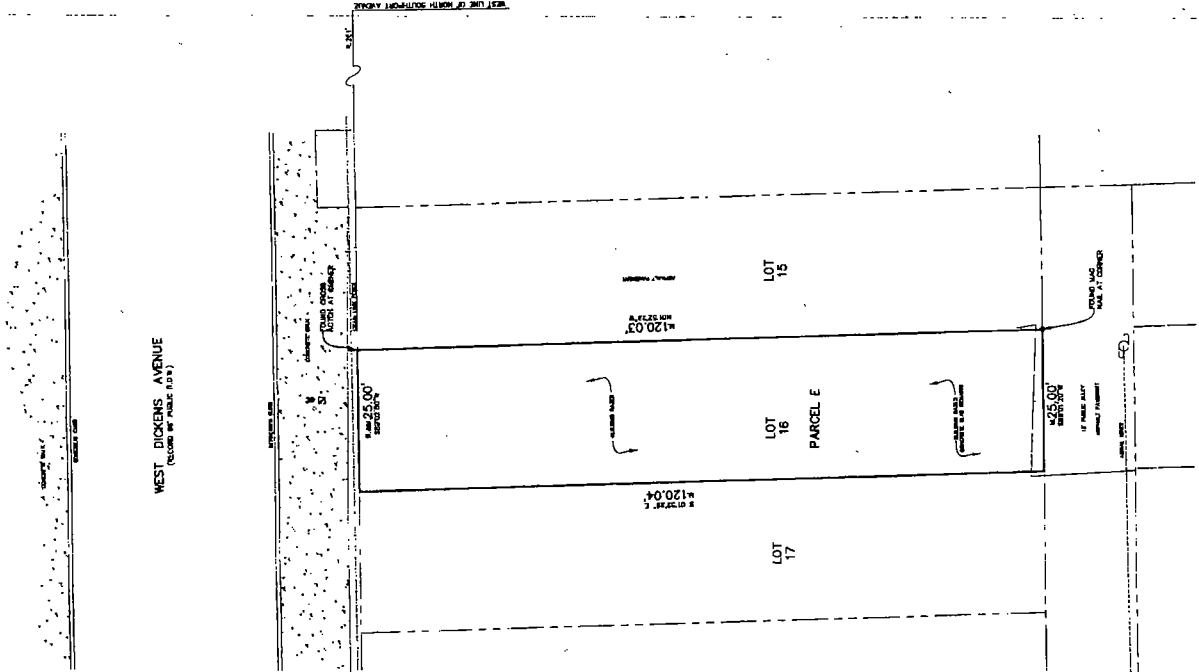
THIS SURVEY WAS PREPARED IN ACCORDANCE WITH THE COLORADO SURVEYING ACT, TITLE 17, C.R.S. § 17-1-101 AND 17-1-102, AS AMENDED.

PROJECT NO.	2017-24275-001
DATE OF SURVEY	4/17/17
DATE OF PLAT	4/27/17
PREPARED BY	GREMLEY & BIEDERMANN
CHECKED BY	PLCS CORPORATION
APPVED BY	PLCS CORPORATION
REGISTERED PROFESSIONAL LAND SURVEYORS	
1500 WEST 13TH AVENUE, SUITE 2000	
DENVER, COLORADO 80202	
PHONE: (303) 426-0077	FAX: (303) 426-0078
WWW.GREMLEYANDBIEDERMANN.COM	

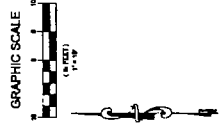
GREMLEY & BIEDERMANN, INC. IS AN EQUAL OPPORTUNITY EMPLOYER. THIS PLAT IS THE PROPERTY OF GREMLEY & BIEDERMANN, INC. AND IS TO BE USED ONLY FOR THE PROJECT AND AREA SPECIFICALLY IDENTIFIED THEREON. ANY OTHER USE OF THIS PLAT WITHOUT THE WRITTEN CONSENT OF GREMLEY & BIEDERMANN, INC. IS STRICTLY PROHIBITED. THIS PLAT IS A PUBLIC RECORD.

COMPILED BY: GREMLEY & BIEDERMANN, INC. 2017-24275-001 4/27/17

GREMLEY & BIEDERMANN
 PLCS
 PROFESSIONAL LAND SURVEYORS
 1400 WEST LUTHER AVENUE, SUITE 200, WASHINGTON, DC 20004
 TEL: (202) 462-1100 FAX: (202) 462-1101
PLAT OF SURVEY
 PARCELS E



- LEGEND**
- Standard Symbols as per State of Maryland
 - Solid Line - Boundary
 - Dashed Line - Easement
 - Dotted Line - Easement
 - Solid Line with Dashes - Easement
 - Solid Line with Dots - Easement
 - Solid Line with Circles - Easement
 - Solid Line with Triangles - Easement
 - Solid Line with Squares - Easement
 - Solid Line with Diamonds - Easement
 - Solid Line with Stars - Easement
 - Solid Line with Circles - Easement
 - Solid Line with Triangles - Easement
 - Solid Line with Squares - Easement
 - Solid Line with Diamonds - Easement
 - Solid Line with Stars - Easement



REVISED JUNE 11, 2019 PLM
 REGISTERED MAY 26, 2019 PER ORDER 00858647 PLM
 REGISTERED MAY 26, 2019 PER ORDER 00858647 PLM

PROJECT NO.	2017-24275-001
DATE	06/21/19
SCALE	AS SHOWN
SHEET NO.	5 of 11

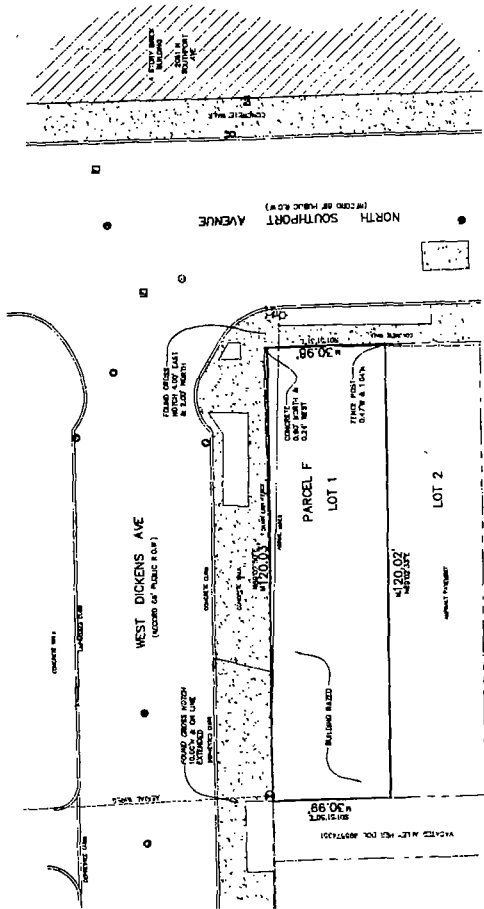
GREMLEY & BIEDERMANN
 PROFESSIONAL LAND SURVEYORS
 1400 WEST LUTHER AVENUE, SUITE 200, WASHINGTON, DC 20004
 TEL: (202) 462-1100 FAX: (202) 462-1101

NOTES:

1. This plat is a true and correct copy of the original survey.
2. This plat is a true and correct copy of the original survey.
3. This plat is a true and correct copy of the original survey.
4. This plat is a true and correct copy of the original survey.
5. This plat is a true and correct copy of the original survey.
6. This plat is a true and correct copy of the original survey.
7. This plat is a true and correct copy of the original survey.
8. This plat is a true and correct copy of the original survey.
9. This plat is a true and correct copy of the original survey.
10. This plat is a true and correct copy of the original survey.

© 2019 GREMLEY & BIEDERMANN, INC. ALL RIGHTS RESERVED.

GREMLEY & BIEDERMANN
 A Division of
PLCS Corporation
 1200 North Loop West, Suite 4, 75247
 Houston, Texas 77019
 Telephone: 713-261-1111 Fax: 713-261-1112
PLAT OF SURVEY
 PARCEL F



- LEGEND**
- Iron structure symbols
 - Storm Drain
 - San Storm Drain
 - Electric Manhole
 - Electric Meter
 - Electric Light Pole
 - Gas Service Box
 - Tree - Evergreen
 - Tree - Deciduous
 - Unidentified Manhole
 - Auto Sprinkler
 - Spot Mark - Gas
- GRAPHIC SCALE**
- 1" = 40'
- 0 20 40 80 120 160 200 240 280 320 360 400 440 480 520 560 600 640 680 720 760 800 840 880 920 960 1000

RECORDED MAY 11, 2011 (A.M.)
 RECORDED DOCUMENT # 2011-0101 GREM (2011-0101) (A.M.)

DATE	TIME	FILED BY	RECORDS
2011	11:00 AM	GREM	2011-0101

GREMLEY & BIEDERMANN
 A Division of
PLCS Corporation
 1200 North Loop West, Suite 4, 75247
 Houston, Texas 77019
 Telephone: 713-261-1111 Fax: 713-261-1112

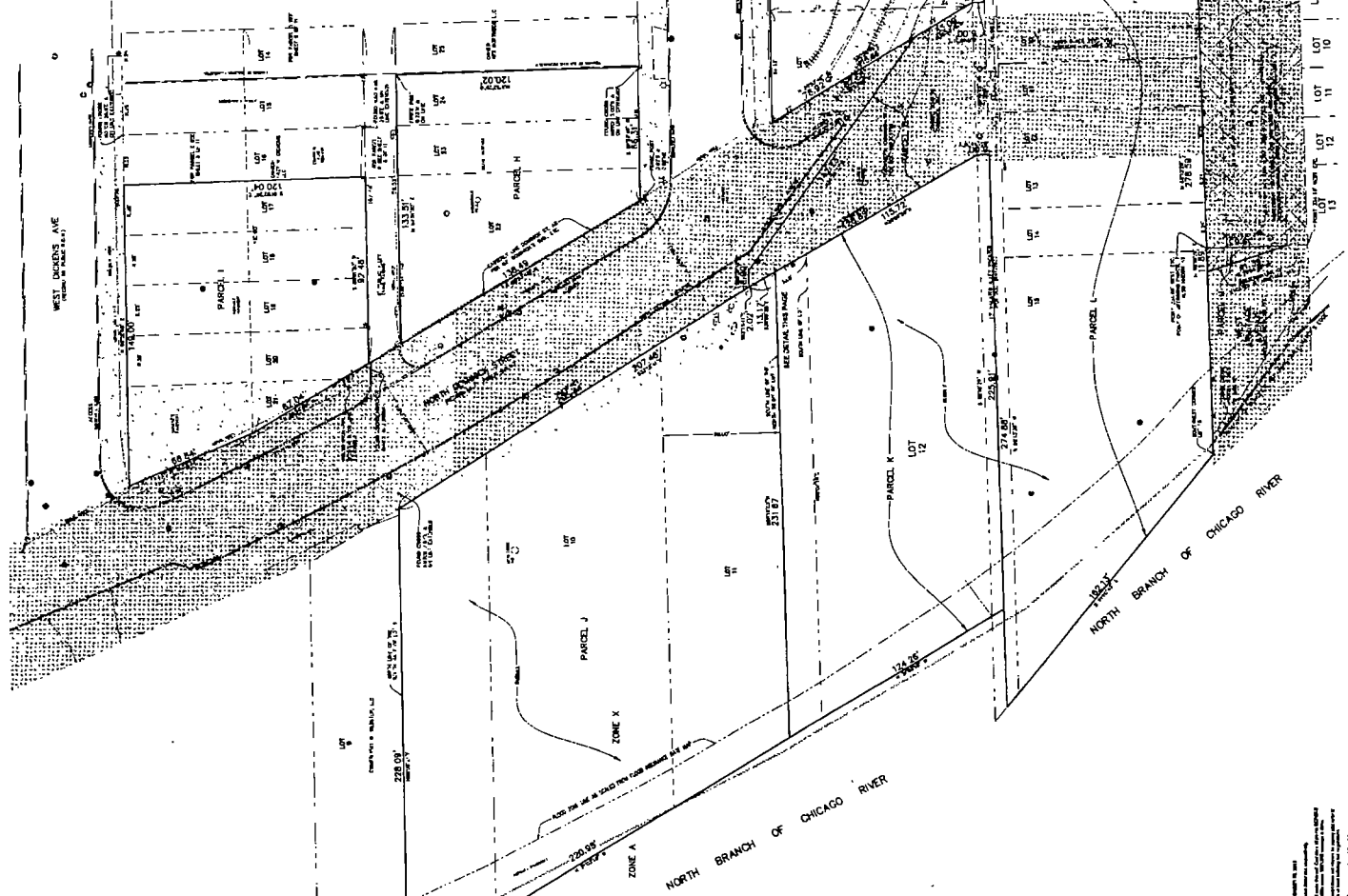
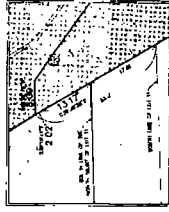
2011-24275-001
 PAGE 4 OF 11
 8 of 11

GREMLEY & BIEDERMANN

PLCS CORPORATION
ARCHITECTS

180 WEST JACKSON STREET, SUITE 1800
CHICAGO, ILLINOIS 60604

PLAT OF SURVEY PARCELS G, H, I, J, K, L, M



LEGEND
[Symbol] Easement
[Symbol] Right of Way
[Symbol] Survey Boundary
[Symbol] Boundary of Chicago River
[Symbol] Boundary of Zone A
[Symbol] Boundary of Zone X

GRAPHIC SCALE
0 50 100 FEET

NOTES:
1. ALL DIMENSIONS SHALL BE AS SHOWN UNLESS OTHERWISE SPECIFIED.
2. THE NORTH BRANCH OF THE CHICAGO RIVER IS SHOWN AS A WATERSHED AND NOT AS A NAVIGABLE WATERWAY.
3. THE SURVEY IS BASED ON THE NAD 83 DATUM.
4. THE AREA OF THE CHICAGO RIVER IS NOT SUBJECT TO SURVEY.
5. THE SURVEY IS SUBJECT TO ALL RECORDS OF RECORDS OF RECORDS.

GREMLEY & BIEDERMANN
ARCHITECTS
180 WEST JACKSON STREET, SUITE 1800
CHICAGO, ILLINOIS 60604
TELEPHONE: (312) 554-1111
FAX: (312) 554-1112
WWW.GREBLEYANDBIEDERMANN.COM

PLAT NO. 2017-24275-001
DATE: 12/15/17

RECORDED IN BOOK 63313/141
PAGE 17 OF 18

BOOK 63313/141
PAGE 17 OF 18

2017-24275-001

LEGEND

- 1/8" standard symbols per
- 1/8" scale in the drawing
- Start C3
- Start W1
- Start Storm Comb Mt
- Water Well
- Water Meter
- Water Fire Hydrant
- Telephone Mt
- U-Fix Pole
- Electric Mt
- Electric - cast
- Public Land Pole
- Electric Meter
- Electric Jshl Pole
- Electric Traffic Signal
- Change Light Pole with TWP, Signal
- Electric Traffic Control Box
- Fluoresc Street Light
- Gas Valve Box
- Gas Meter
- Gas Mt
- Sign Post
- Survey Post
- Underdrain Manhole
- Fire Sprinkler
- Flag Pole

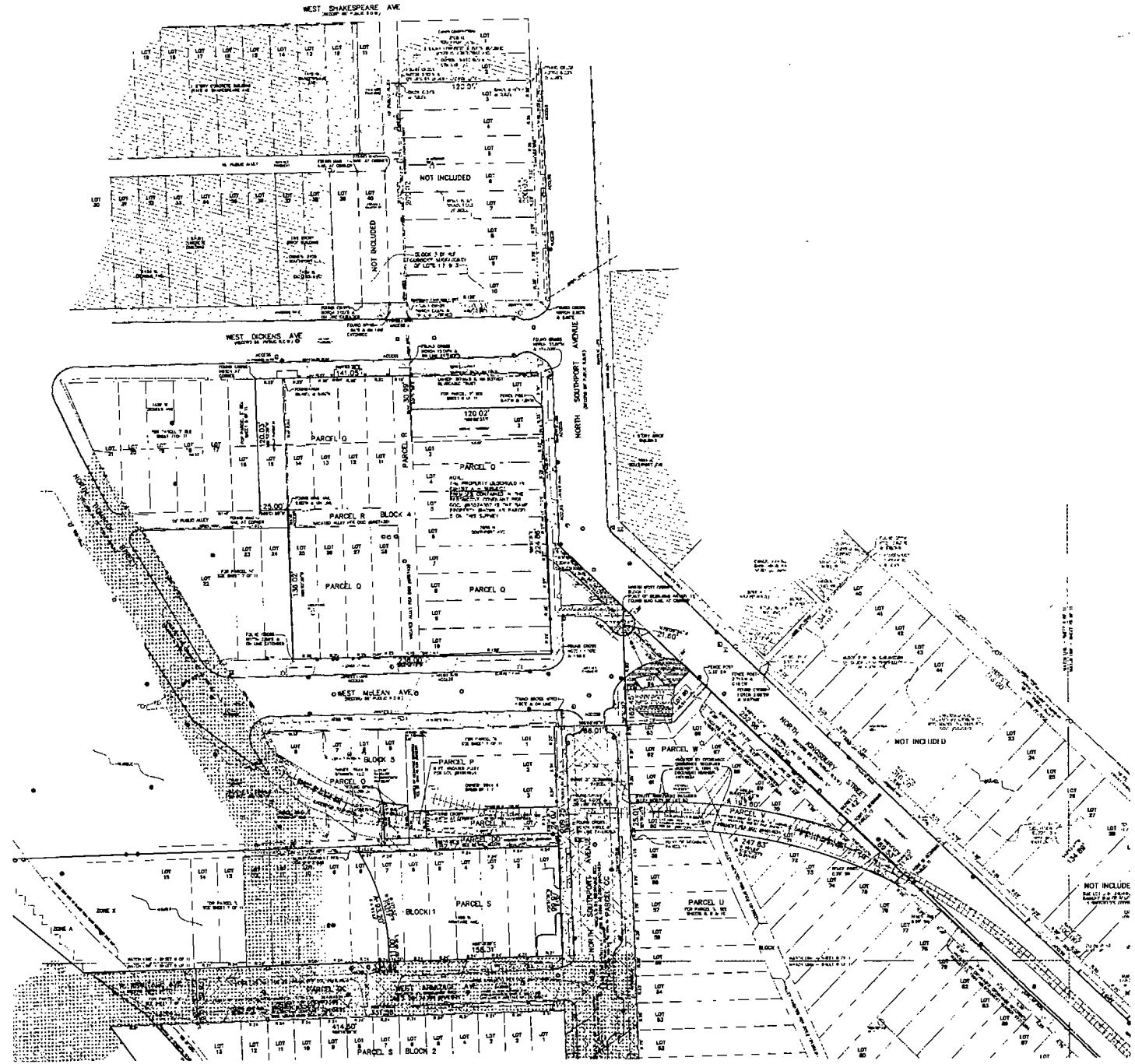
GREMLEY & BIEDERMANN

PLCS Corporation
 1880 N. 18th Ave
 PEPPERIDGE LAKE SURVEY
 1880 N. 18th Ave, Suite 200, Pepperingham, MI 48161
 Telephone (734) 465-8800 Fax (734) 224-1316 Email gremley@plcs.com



PLAT OF SURVEY

- PARCEL N
- PARCEL O
- PARCEL P
- PARCEL Q
- PARCEL R
- PART OF PARCEL S
- PART OF PARCEL U
- PARCEL V
- PARCEL W
- PART OF PARCEL CC
- PARCEL DD



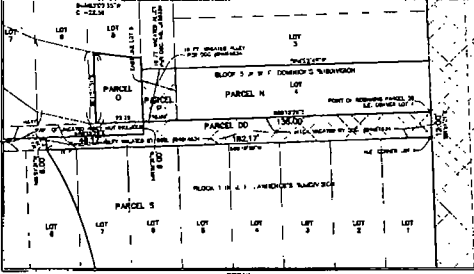
NOTE 1
 THE SERVIENT ESTATE DESCRIBED IN THE AGREEMENT FOR EASEMENT REC. APRIL 18, 1988 AS DOC. #626128 IS THE SAME PROPERTY VACATED BY ORDINANCE REC. JAN. 9, 1989 AS DOC. #626124.

NOTE 2
 THE PREMISES DESCRIBED IN RESTRICTIVE COVENANT AGREEMENT REC. JAN. 8, 1989 AS DOC. #626123 IS THE SAME PROPERTY VACATED BY ORDINANCE REC. JAN. 9, 1989 AS DOC. #626124.

INCLUDES EASEMENT FOR PEDESTRIAN AND VEHICULAR CROSSING AND EGRESS WAS GRANTED OVER THE SERVIENT ESTATE HOLIDAY ABOVE.

EASEMENT AREA DESCRIBED FOR DOC. #63337141

SERVIENT ESTATE FOR DOCUMENT #626128



REVIEWED APRIL 26, 2017 BY: [Signature]
 REVISION APRIL 26, 2017 BY: [Signature]
 ATTACHED MAY BE OPEN FOR ORDER BY PART OF PLAN
 NOT RECORDED AGAINST 5/18/17 FROM LOCAL GOVT BY PLAN
 ORDER BY: GRENLEY & BIEDERMANN
 GRENLEY & BIEDERMANN
 1880 N. 18th Ave, Suite 200, Pepperingham, MI 48161
 Telephone (734) 465-8800 Fax (734) 224-1316
 2017-24275-001
 5 of 11

DETAIL
 40' SCALE

LEGEND

- These symbols are to be used in the drawing
- Blank CS
- Cap wall
- San 5" dia. Conch. MH
- Manhole
- Exit of culvert
- Asst. Fire hydrant
- Waterline with
- Utility Pole
- Electric MH
- Electric m.
- Electric Meter box
- Electric Meter
- Pole - High Side
- Pole - Low Side
- Electric light pole with traffic signal
- Electric street control box
- Electric street light
- Gas Meter Box
- Gas Valve
- Gas MH
- Sign Post
- Manhole Post
- Unshaded Areas
- A - in Spolver
- Road Pole

GREMLEY & BIEDERMANN

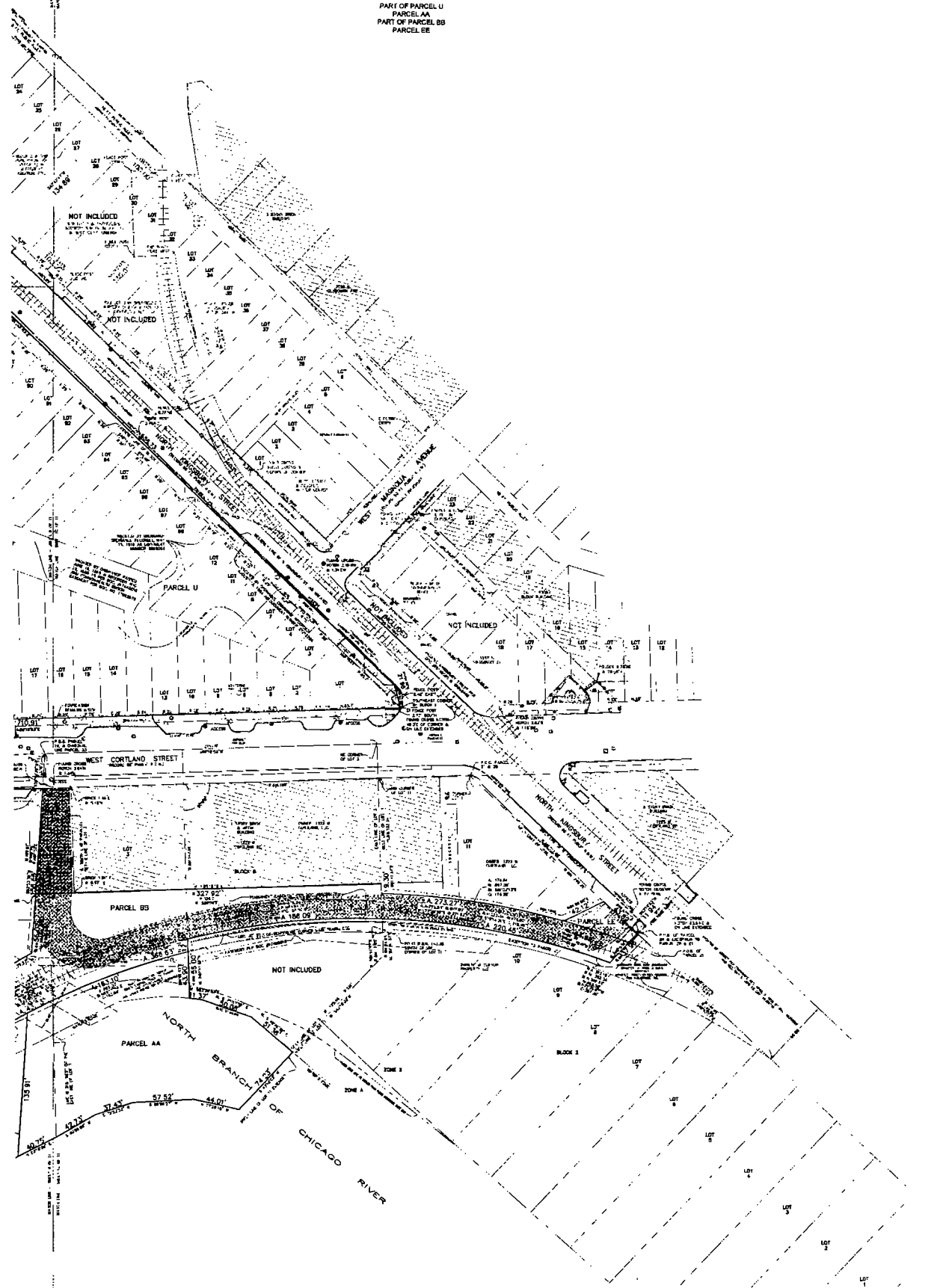
PLCS Corporation
PROFESSIONAL LAND SURVEYOR

344 NORTH BROADWAY, SUITE 600, MILWAUKEE, WISCONSIN 53203
PHONE (414) 333-4000 FAX (414) 333-4001 WWW.PLCS-CORP.COM

PLAT OF SURVEY

PART OF PARCEL U
PARCEL AA
PART OF PARCEL BB
PARCEL EE

GRAPHIC SCALE



REVISED JUNE 20 2019 (PLAN)
 RECALCULATED 20 2019 (PLAN)
 RECALCULATED 20 2019 PER ORDINANCE 128-0457 (PLAN)
 RECALCULATED 20 2019 PER ORDINANCE 128-0457 (PLAN)

PREPARED BY: GREMLEY & BIEDERMANN, INC.
 344 NORTH BROADWAY, SUITE 600, MILWAUKEE, WISCONSIN 53203
 PHONE (414) 333-4000 FAX (414) 333-4001 WWW.PLCS-CORP.COM

DATE: 2019-06-20
 SHEET: 10 of 11

- SERMENT ESTATE PER DOCUMENT #00382208
- SERMENT ESTATE PER DOCUMENT #00382307



DLA Piper LLP (US)
444 W. Lake Street, Suite 900
Chicago, Illinois 60606-0089
www.dlapiper.com

Richard F. Klawiter
richard.klawiter@dlapiper.com
T 312.368.7243
F 312.630.7337

July 18, 2018

The Honorable Daniel Solis, Chairman
City of Chicago Committee on Zoning
Room 304, City Hall
121 North LaSalle Street
Chicago, Illinois 60602

Martin Cabrera, Jr., Chairman
City of Chicago Plan Commission
Room 1000, City Hall
121 North LaSalle Street
Chicago, Illinois 60602

**Re: Waterway Residential-Business Planned Development
Alloy Property Company, LLC**

Dear Chairman Solis and Chairman Cabrera:

The undersigned, Richard F. Klawiter, an attorney with the law firm of DLA Piper LLP (US), which firm represents Alloy Property Company, LLC., the applicant for an amendment to the Chicago Zoning Ordinance and proposed planned development, certifies that he has complied with the requirements for Section 17-13-0107 of the Chicago Zoning Ordinance by sending written notice to such property owners who appear to be the owners of the property within the subject area not solely owned by the applicant, and to the owners of all property within 250 feet of each direction of the lot line of the subject property, exclusive of public roads, streets, alleys and other public ways. Said written notice was sent by First Class U.S. Mail, no more than 30 days before filing the application.

The undersigned certifies that the notice contained the address of the property sought to be rezoned; a statement of the intended use of the property; the name and address of the applicant; the name and address of the owner; a statement that the applicant intends to file the application for change in zoning on approximately July 18, 2018, and a source for additional information on the application.

The undersigned certifies that he has made a bona fide effort to determine the addresses of the parties to be notified under Section 17-13-0107 of the Chicago Zoning Ordinance, and that the accompanying list of names and addresses of surrounding property owners within 250 feet of the subject site is a complete list containing the names and addresses of the people required to be served.


Very truly yours,

DLA Piper LLP (US)

Richard F. Klawiter

Subscribed and sworn to before me
This 18th day of July, 2018.

Notary Public





THE UNIVERSITY OF CHICAGO
LIBRARY
540 EAST 58TH STREET
CHICAGO, ILL. 60637



DLA Piper LLP (US)
444 W Lake Street, Suite 900
Chicago, Illinois 60606-0089
www.dlapiper.com

Richard F. Klawiter
richard.klawiter@dlapiper.com
T 312.368.7243
F 312.630.7337

July 18, 2018

FIRST CLASS MAIL

Dear Sir or Madam:

As required by Section 17-13-0107 of the Municipal Code of the City of Chicago, please be informed that on or about July 18, 2018, the undersigned, on behalf of Alloy Property Company, LLC. (the "Applicant"), intends to file an application to rezone the property located at 1306-1422 & 1301-1511 West Cortland Street / 1972-2076 North Kingsbury Street / 1952-2068 & 1953-2047 North Southport Avenue / 1401-1443 West Dickens Avenue / 1400-1430 & 1401-1427 West McLean Avenue / 2040-2068 & 2033-2077 North Dominick Street / 1801-1853 North Elston Avenue, from the M2-2 Light and M3-3 Heavy Industry Districts to the C2-3 Motor Vehicle-Related Commercial District then to a Waterway Residential-Business Planned Development. A map of the development site is printed on the reverse side of this letter.

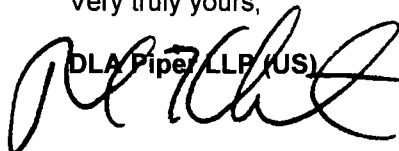
The development site is currently vacant. The application requests a rezoning of the subject property from the M2-2 Light and M3-3 Heavy Industry Districts to the C2-3 Motor Vehicle-Related Commercial District then to a Waterway Residential-Business Planned Development to permit the approval of a multi-phase mixed-use project consisting of a maximum 6.5 FAR, 3,500 dwelling units and commercial uses.

The proposed change of zoning does *not* apply to your property. You are receiving this notice as required by the Chicago Municipal Code because the assessor's tax records indicate that you own property within 250 feet of the proposed Planned Development.

I am an authorized representative of the Applicant and my address is 444 W. Lake Street, Suite 900, Chicago, IL 60606. Alloy Property Company 2, LLC owns the portion of the property located at 1837 North Elston Avenue, and its address is 2711 N. Haskell Avenue, Suite 1700, Dallas, Texas 75204. 2011 N. Southport, LLC owns the portion of the property located at 1427 W. Dickens and 2068 N. Southport and the Applicant owns the remainder of the property and their address is 1330 West Fulton, Suite 800, Chicago, IL 60607

Please contact me at 312-368-7243 with questions or to obtain additional information.

Very truly yours,



DLA Piper LLP (US)

Richard Klawiter

AUTHORIZATION

The undersigned, **2011 N. SOUTHPORT, LLC**, a Delaware limited liability company, being the owner of real property located generally at 1427 W. Dickens and 2068 N. Southport in Chicago, Illinois (the "**Subject Property**"), hereby authorizes **ALLOY PROPERTY COMPANY, LLC**, a Delaware limited liability company, and any affiliate or designee thereof and its attorneys, DLA Piper LLP (US), to file one or more applications for zoning approvals and related permits and approvals with the City of Chicago relating to the Subject Property.

07th IN WITNESS WHEREOF, the undersigned has executed this Authorization as of this day of June, 2018.




By: _____
Name: Andrew Gloor
Its: Authorized Signatory

AUTHORIZATION

The undersigned, **ALLOY PROPERTY COMPANY 2, LLC**, a Delaware limited liability company, being the owner of real property located generally at 1837 N. Elston in Chicago, Illinois (the "**Subject Property**"), hereby authorizes **ALLOY PROPERTY COMPANY, LLC**, a Delaware limited liability company, and any affiliate or designee thereof and its attorneys, DLA Piper LLP (US), to file one or more applications for zoning approvals and related permits and approvals with the City of Chicago relating to the Subject Property.

28 **IN WITNESS WHEREOF**, the undersigned has executed this Authorization as of this day of June, 2018.

By: 
Name: Laura P. Sims
Its: Vice President

Appendix A

The property located at 1837 North Elston is owned by the following entity:

NAME: Alloy Property Company 2, LLC

ADDRESS: 2711 N. Haskell Avenue, Suite 1700, Dallas, Texas 75204

PHONE: 312-202-3482

EMAIL: fkrol@sterlingbay.com

CONTACT PERSON: Fred Krol

The property located at 1427 W. Dickens and 2068 N. Southport is owned by the following entity:

NAME: 2011 N. Southport, LLC

ADDRESS: 1330 West Fulton, Suite 800, Chicago, IL 60607

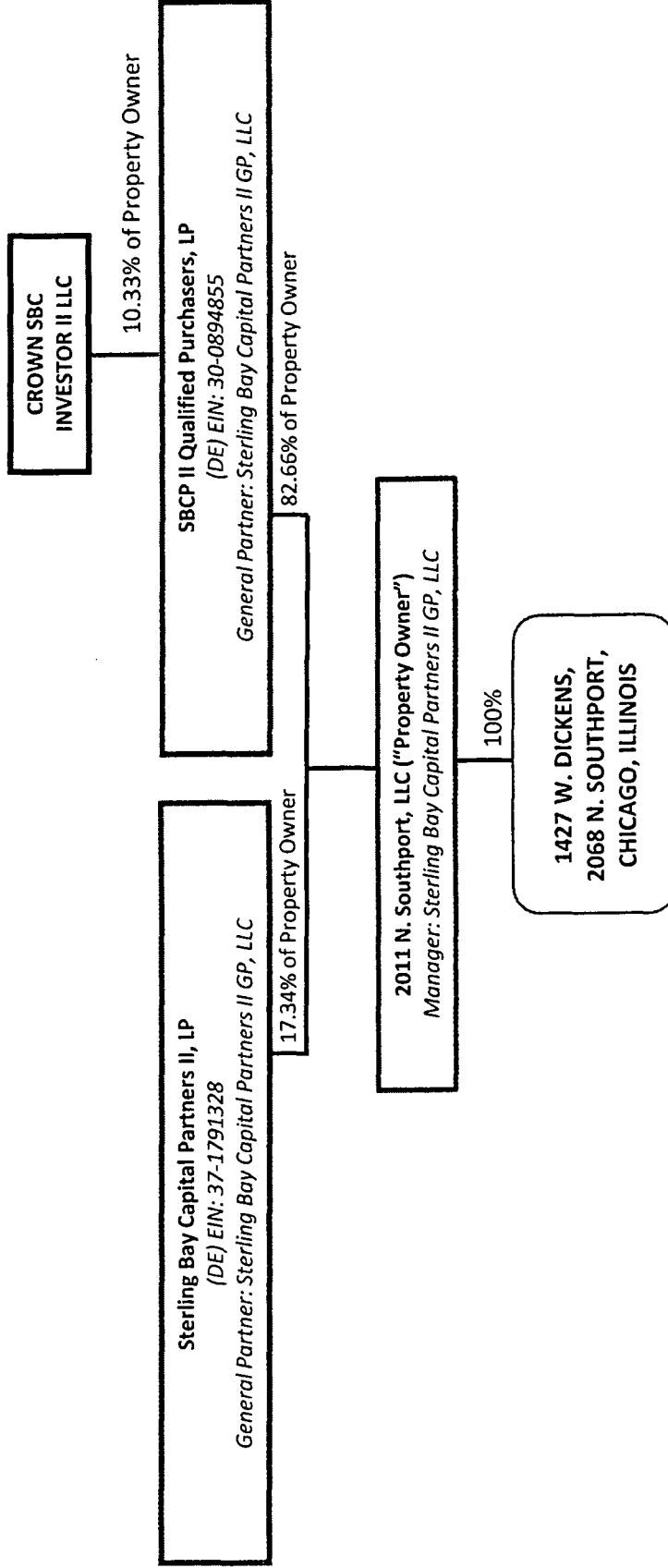
PHONE: 312-202-3482

EMAIL: fkrol@sterlingbay.com

CONTACT PERSON: Fred Krol

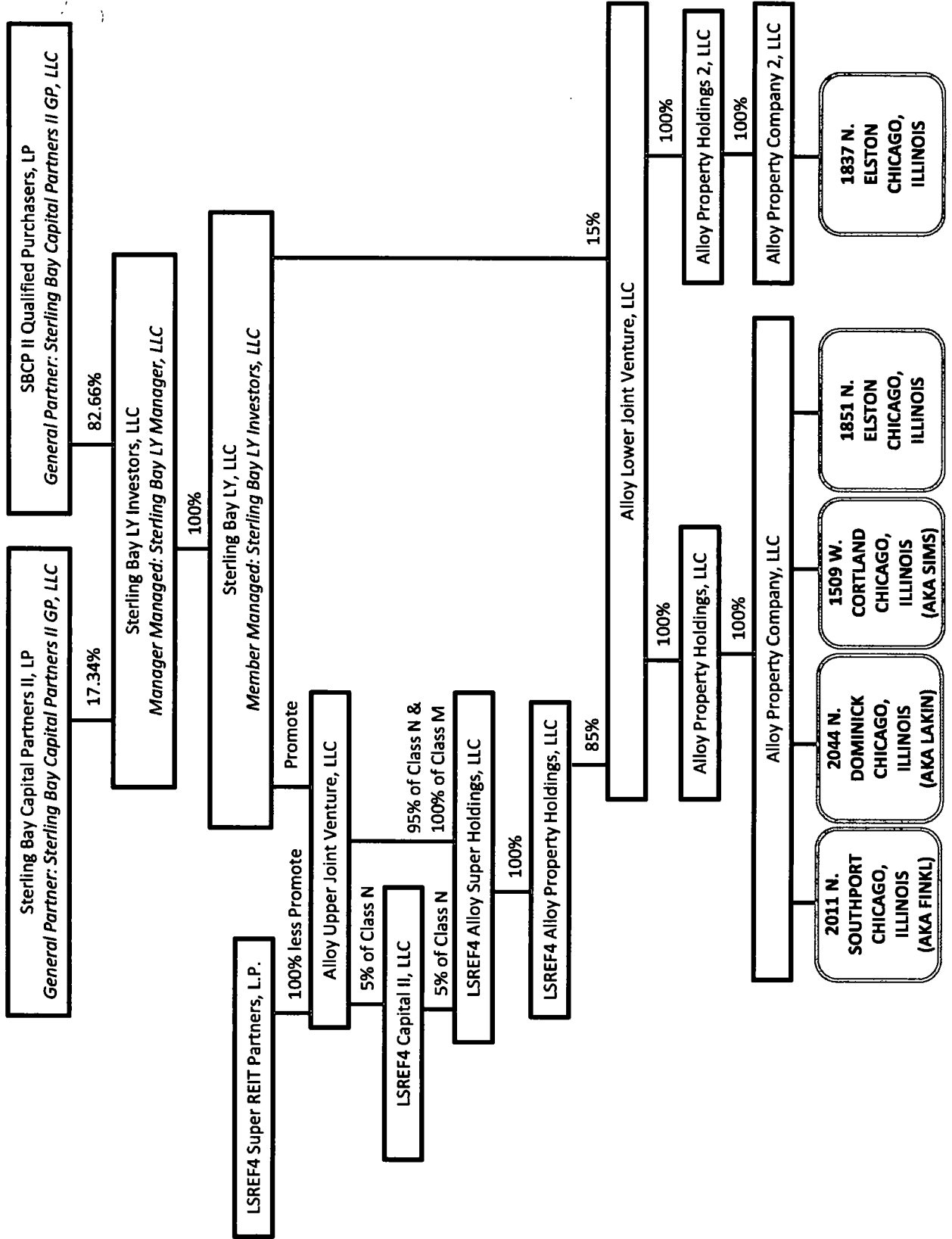
The remainder of the Property is owned by the Applicant. See Item 3 above.

Exhibit B
2011 N. SOUTHPORT, LLC
Structure Chart

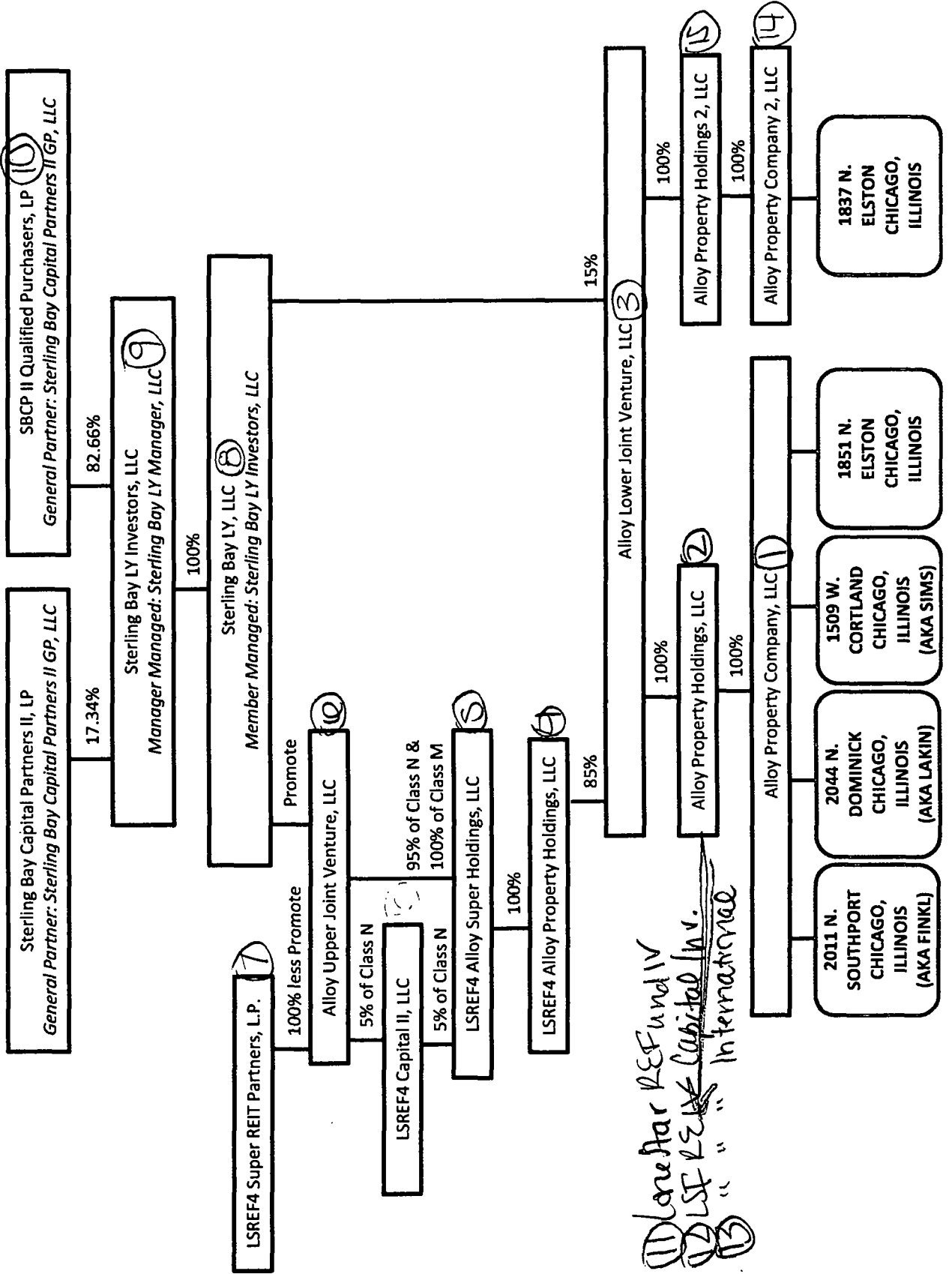


****All parties disclosed on this chart have a business address of 1330 W. Fulton Street, Suite 800, Chicago, IL 60607, except for Crown SBC Investor II LLC which has a business address of 222 North LaSalle Street, Suite 2000, Chicago, IL 60607**

Project Alloy



Project Alloy



11 Lone Star RE Fund IV
 12 LSF RE Capital Inv.
 13 " " International

1837 N. ELSTON CHICAGO, ILLINOIS

1851 N. ELSTON CHICAGO, ILLINOIS

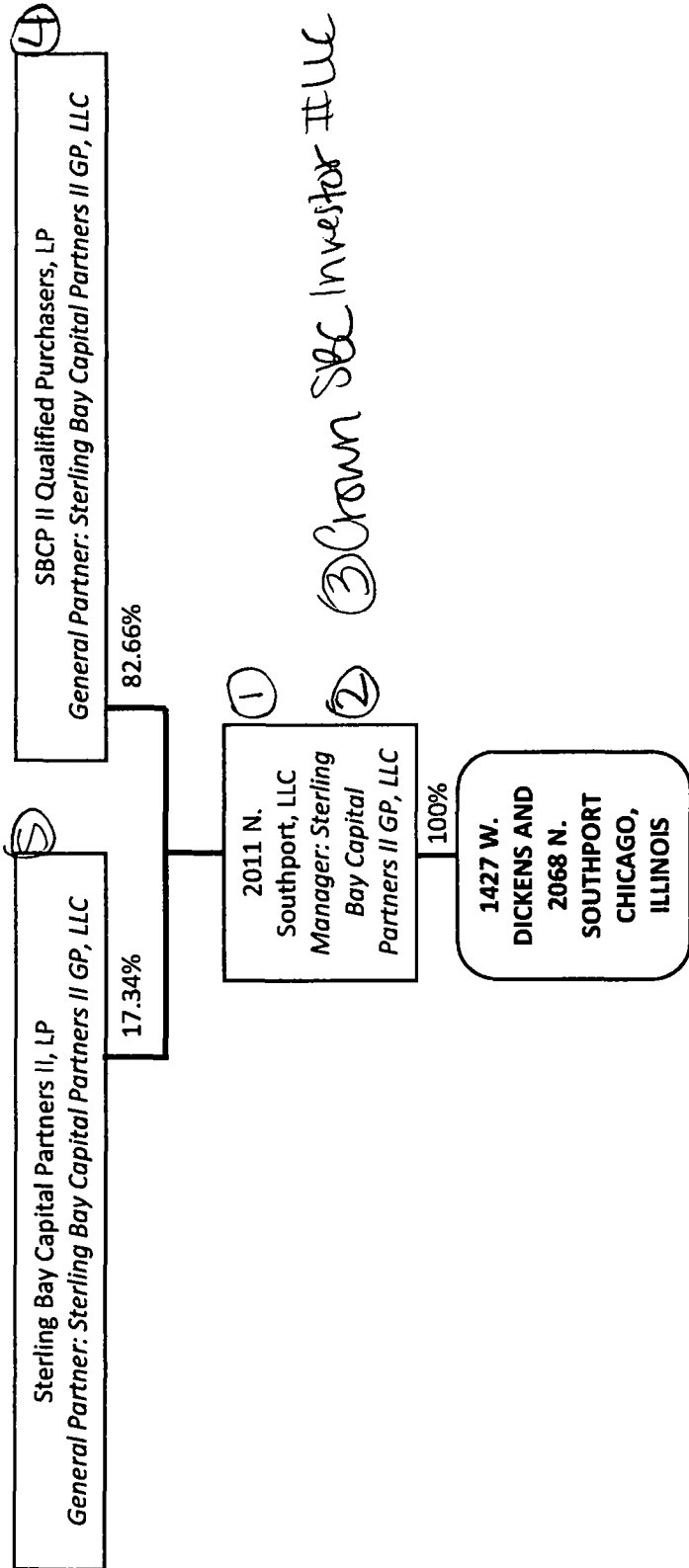
1509 W. CORTLAND CHICAGO, ILLINOIS (AKA SIMS)

2044 N. DOMINICK CHICAGO, ILLINOIS (AKA LAKIN)

2011 N. SOUTHPORT CHICAGO, ILLINOIS (AKA FINKL)

1427 W. Dickens and 2068 N. Southport

④ Sterling Bay Capital Management II GP LLC
" " " " " " II LLC
①



#19768
INTRO DATE
July 25, 2018

CITY OF CHICAGO

APPLICATION FOR AN AMENDMENT TO
THE CHICAGO ZONING ORDINANCE

1. ADDRESS of the property Applicant is seeking to rezone:
1306-1422 & 1301-1511 West Cortland Street / 1972-2076 North Kingsbury Street / 1952-2068 & 1953-2047 North Southport Avenue / 1401-1443 West Dickens Avenue / 1400-1430 & 1401-1427 West McLean Avenue / 2040-2068 & 2033-2077 North Dominick Street / 1801-1853 North Elston Avenue, Chicago, Illinois

2. Ward Number that property is located in: 2nd Ward

3. APPLICANT Alloy Property Company, LLC
ADDRESS 1330 West Fulton, Suite 800
CITY Chicago STATE IL ZIP CODE 60607
PHONE 312-202-3482 EMAIL fkrol@sterlingbay.com
CONTACT PERSON Fred Krol

4. Is the applicant the owner of the property? YES X NO X
If the applicant is not the owner of the property, please provide the following information regarding the owner and attach written authorization from the owner allowing the applicant to proceed.
OWNER See attached Appendix A
ADDRESS _____
CITY _____ STATE _____ ZIP CODE _____

5. If the Applicant/Owner of the property has obtained a lawyer as their representative for the rezoning, please provide the following information:
ATTORNEY Rich Klawiter / Katie Jahnke Dale - DLA Piper LLP (US)
ADDRESS 444 West Lake Street, Suite 900
CITY Chicago STATE IL ZIP CODE 60606
PHONE (312) 368-7243 / -2153 FAX (312) 251-2856
EMAIL richard.klawiter / katie.dale@dlapiper.com

6. If the applicant is a legal entity (Corporation, LLC, Partnership, etc.) please provide the names of all owners as disclosed on the Economic Disclosure Statements:

See attached Economic Disclosure Statements

7. On what date did the owner acquire legal title to the subject property? Various dates between 2015-2017

8. Has the present owner previously rezoned this property? If yes, when? No

9. Present Zoning District M2-2 Light and M3-3 Heavy Industry Districts

Proposed Zoning District C2-3 Motor Vehicle-Related Commercial District then Waterway Residential-Business Planned Development

10. Lot size in square feet (or dimensions) 1,265,311 sf (29.048 acres)

11. Current Use of the Property Vacant

12. Reason for rezoning the property Mandatory Planned Development pursuant to Sections 17-7-0407-D (Use of North Branch Corridor Bonus), 17-8-0509 (Development Along Waterways) and 17-8-0513 (Large Residential Developments)

13. Describe the proposed use of the property after the rezoning. Indicate the number of dwelling units; number of parking spaces; approximate square footage of any commercial space; and height of the proposed building. (BE SPECIFIC)

The Applicant requests a rezoning of the subject property from the M2-2 Light and M3-3 Heavy Industry Districts to the C2-3 Motor Vehicle-Related Commercial District then to a Waterway Residential-Business Planned Development to permit the approval of a multi-phase mixed-use project consisting of a maximum 6.5 FAR, 3,500 dwelling units and commercial uses.

14. The Affordable Requirements Ordinance (ARO) that requires on-site affordable housing units and/or a financial contribution for residential housing projects with ten or more units that receive a zoning change which, among other triggers, increases the allowable floor area, or, for existing Planned Developments, increases the number of units (see attached fact sheet or visit www.cityofchicago.org/ARO for more information). Is this project subject to the ARO?

YES X NO _____


COUNTY OF DALLAS
STATE OF TEXAS

Laura P. Sims, authorized signatory of **ALLOY PROPERTY COMPANY, LLC**, being first duly sworn on oath, states that all of the above statements and the statements contained in the documents submitted herewith are true and correct.




Signature of Applicant

Subscribed and Sworn to before me this
9 day of July, 2018.



Notary Public



For Office Use Only

Date of Introduction: _____

File Number: _____

Ward: _____

**CITY OF CHICAGO
ECONOMIC DISCLOSURE STATEMENT
AND AFFIDAVIT**

SECTION I -- GENERAL INFORMATION

A. Legal name of the Disclosing Party submitting this EDS. Include d/b/a/ if applicable:

2011 N. SOUTHPORT, LLC

Check ONE of the following three boxes:

Indicate whether the Disclosing Party submitting this EDS is:

1. the ~~Applicant~~ ~~Property Owner~~
OR

2. a legal entity currently holding, or anticipated to hold within six months after City action on the contract, transaction or other undertaking to which this EDS pertains (referred to below as the "Matter"), a direct or indirect interest in excess of 7.5% in the Applicant. State the Applicant's legal name: _____

OR

3. a legal entity with a direct or indirect right of control of the Applicant (see Section II(B)(1)) State the legal name of the entity in which the Disclosing Party holds a right of control: _____

B. Business address of the Disclosing Party: 1330 W. Fulton St. Suite 800
CHICAGO, IL 60607

C. Telephone: _____ Fax: 312-874-7008 Email: _____

D. Name of contact person: ANNA SIMPSON

E. Federal Employer Identification No. (if you have one): _____

F. Brief description of the Matter to which this EDS pertains. (Include project number and location of property, if applicable):

Application for planned development for property located on Exhibit A attached hereto

G. Which City agency or department is requesting this EDS? DPD

If the Matter is a contract being handled by the City's Department of Procurement Services, please complete the following:

Specification # N/A and Contract # N/A

SECTION II -- DISCLOSURE OF OWNERSHIP INTERESTS

A. NATURE OF THE DISCLOSING PARTY

1. Indicate the nature of the Disclosing Party:

- Person
- Limited liability company
- Publicly registered business corporation
- Limited liability partnership
- Privately held business corporation
- Joint venture
- Sole proprietorship
- Not-for-profit corporation
- General partnership
- (Is the not-for-profit corporation also a 501(c)(3))?
- Limited partnership
- Yes No
- Trust
- Other (please specify)

2. For legal entities, the state (or foreign country) of incorporation or organization, if applicable:

DELAWARE

3. For legal entities not organized in the State of Illinois: Has the organization registered to do business in the State of Illinois as a foreign entity?

- Yes
- No
- Organized in Illinois

B. IF THE DISCLOSING PARTY IS A LEGAL ENTITY:

1. List below the full names and titles, if applicable, of: (i) all executive officers and all directors of the entity; (ii) **for not-for-profit corporations**, all members, if any, which are legal entities (if there are no such members, write "no members which are legal entities"); (iii) **for trusts, estates or other similar entities**, the trustee, executor, administrator, or similarly situated party; (iv) **for general or limited partnerships, limited liability companies, limited liability partnerships or joint ventures**, each general partner, managing member, manager or any other person or legal entity that directly or indirectly controls the day-to-day management of the ~~Applicant~~ **Property Owner**

NOTE: Each legal entity listed below must submit an EDS on its own behalf.

Name	Title
------	-------

PLEASE SEE ATTACHED EXHIBIT B

2. Please provide the following information concerning each person or legal entity having a direct or indirect, current or prospective (i.e. within 6 months after City action) beneficial interest (including ownership) in excess of 7.5% of the ~~Applicant~~ **Property Owner**. Examples of such an interest include shares in a corporation, partnership interest in a partnership or joint venture, interest of a member or manager in a

Exhibit B

Sterling Bay Capital Partners II GP, LLC- Manager of 2011 N. Southport, LLC (“Property Owner”)

Sterling Bay Capital Management II, LP- Managing Member of Sterling Bay Capital Partners II GP, LLC

Sterling Bay Capital Management II GP, LLC- General Partner of Sterling Bay Capital Management II, LP

Andrew Gloor- Sole Member of Sterling Bay Capital Management II GP, LLC

limited liability company, or interest of a beneficiary of a trust, estate or other similar entity. If none, state "None."

NOTE: Each legal entity listed below may be required to submit an EDS on its own behalf.

Name	Business Address	Percentage Interest in the	Property Owner Applicant
<u>PLEASE SEE ATTACHED EXHIBIT C</u>			

SECTION III -- INCOME OR COMPENSATION TO, OR OWNERSHIP BY, CITY ELECTED OFFICIALS

Has the Disclosing Party provided any income or compensation to any City elected official during the 12-month period preceding the date of this EDS? [] Yes [X] No

Does the Disclosing Party reasonably expect to provide any income or compensation to any City elected official during the 12-month period following the date of this EDS? [] Yes [X] No

If "yes" to either of the above, please identify below the name(s) of such City elected official(s) and describe such income or compensation:

Does any City elected official or, to the best of the Disclosing Party's knowledge after reasonable inquiry, any City elected official's spouse or domestic partner, have a financial interest (as defined in Chapter 2-156 of the Municipal Code of Chicago ("MCC")) in the Disclosing Party?

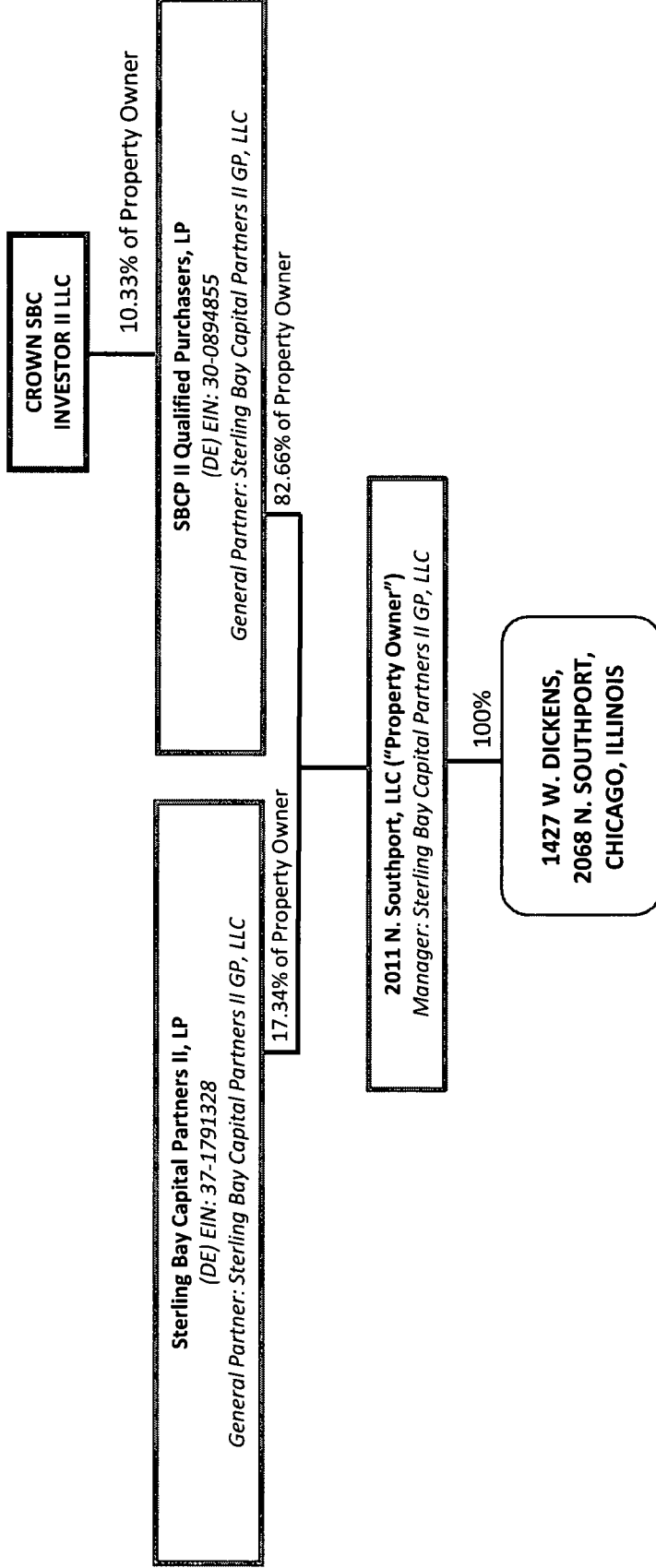
[] Yes [X] No

If "yes," please identify below the name(s) of such City elected official(s) and/or spouse(s)/domestic partner(s) and describe the financial interest(s).

SECTION IV -- DISCLOSURE OF SUBCONTRACTORS AND OTHER RETAINED PARTIES

The Disclosing Party must disclose the name and business address of each subcontractor, attorney, lobbyist (as defined in MCC Chapter 2-156), accountant, consultant and any other person or entity whom the Disclosing Party has retained or expects to retain in connection with the Matter, as well as the nature of the relationship, and the total amount of the fees paid or estimated to be paid. The Disclosing Party is not required to disclose employees who are paid solely through the Disclosing Party's regular payroll. If the Disclosing Party is uncertain whether a disclosure is required under this Section, the Disclosing Party must either ask the City whether disclosure is required or make the disclosure.

Exhibit C
2011 N. SOUTHPORT, LLC
Structure Chart



****All parties disclosed on this chart have a business address of 1330 W. Fulton Street, Suite 800, Chicago, IL 60607, except for Crown SBC Investor II LLC which has a business address of 222 North LaSalle Street, Suite 2000, Chicago, IL 60607**

Name (indicate whether retained or anticipated to be retained)	Business Address	Relationship to Disclosing Party (subcontractor, attorney, lobbyist, etc.)	Fees (indicate whether paid or estimated.) NOTE: "hourly rate" or "t.b.d." is not an acceptable response.
--	------------------	--	--

(Add sheets if necessary)

Check here if the Disclosing Party has not retained, nor expects to retain, any such persons or entities.

SECTION V -- CERTIFICATIONS

A. COURT-ORDERED CHILD SUPPORT COMPLIANCE

Under MCC Section 2-92-415, substantial owners of business entities that contract with the City must remain in compliance with their child support obligations throughout the contract's term.

Has any person who directly or indirectly owns 10% or more of the Disclosing Party been declared in arrearage on any child support obligations by any Illinois court of competent jurisdiction?

Yes No No person directly or indirectly owns 10% or more of the Disclosing Party.

If "Yes," has the person entered into a court-approved agreement for payment of all support owed and is the person in compliance with that agreement?

Yes No

B. FURTHER CERTIFICATIONS

1. [This paragraph 1 applies only if the Matter is a contract being handled by the City's Department of Procurement Services.] In the 5-year period preceding the date of this EDS, neither the Disclosing Party nor any Affiliated Entity [see definition in (5) below] has engaged, in connection with the performance of any public contract, the services of an integrity monitor, independent private sector inspector general, or integrity compliance consultant (i.e., an individual or entity with legal, auditing, investigative, or other similar skills, designated by a public agency to help the agency monitor the activity of specified agency vendors as well as help the vendors reform their business practices so they can be considered for agency contracts in the future, or continue with a contract in progress).

2. The Disclosing Party and its Affiliated Entities are not delinquent in the payment of any fine, fee, tax or other source of indebtedness owed to the City of Chicago, including, but not limited to, water and sewer charges, license fees, parking tickets, property taxes and sales taxes, nor is the Disclosing Party delinquent in the payment of any tax administered by the Illinois Department of Revenue.

3. The Disclosing Party and, if the Disclosing Party is a legal entity, all of those persons or entities identified in Section II(B)(1) of this EDS:

- a. are not presently debarred, suspended, proposed for debarment, declared ineligible or voluntarily excluded from any transactions by any federal, state or local unit of government;
- b. have not, during the 5 years before the date of this EDS, been convicted of a criminal offense, adjudged guilty, or had a civil judgment rendered against them in connection with: obtaining, attempting to obtain, or performing a public (federal, state or local) transaction or contract under a public transaction; a violation of federal or state antitrust statutes; fraud; embezzlement; theft; forgery; bribery; falsification or destruction of records; making false statements; or receiving stolen property;
- c. are not presently indicted for, or criminally or civilly charged by, a governmental entity (federal, state or local) with committing any of the offenses set forth in subparagraph (b) above;
- d. have not, during the 5 years before the date of this EDS, had one or more public transactions (federal, state or local) terminated for cause or default; and
- e. have not, during the 5 years before the date of this EDS, been convicted, adjudged guilty, or found liable in a civil proceeding, or in any criminal or civil action, including actions concerning environmental violations, instituted by the City or by the federal government, any state, or any other unit of local government.

4. The Disclosing Party understands and shall comply with the applicable requirements of MCC Chapters 2-56 (Inspector General) and 2-156 (Governmental Ethics).

5. Certifications (5), (6) and (7) concern:

- the Disclosing Party;
- any "Contractor" (meaning any contractor or subcontractor used by the Disclosing Party in connection with the Matter, including but not limited to all persons or legal entities disclosed under Section IV, "Disclosure of Subcontractors and Other Retained Parties");
- any "Affiliated Entity" (meaning a person or entity that, directly or indirectly: controls the Disclosing Party, is controlled by the Disclosing Party, or is, with the Disclosing Party, under common control of another person or entity). Indicia of control include, without limitation: interlocking management or ownership; identity of interests among family members, shared facilities and equipment; common use of employees; or organization of a business entity following the ineligibility of a business entity to do business with federal or state or local government, including the City, using substantially the same management, ownership, or principals as the ineligible entity. With respect to Contractors, the term Affiliated Entity means a person or entity that directly or indirectly controls the Contractor, is controlled by it, or, with the Contractor, is under common control of another person or entity;
- any responsible official of the Disclosing Party, any Contractor or any Affiliated Entity or any other official, agent or employee of the Disclosing Party, any Contractor or any Affiliated Entity, acting pursuant to the direction or authorization of a responsible official of the Disclosing Party, any Contractor or any Affiliated Entity (collectively "Agents").

Neither the Disclosing Party, nor any Contractor, nor any Affiliated Entity of either the Disclosing Party or any Contractor, nor any Agents have, during the 5 years before the date of this EDS, or, with respect to a Contractor, an Affiliated Entity, or an Affiliated Entity of a Contractor during the 5 years before the date of such Contractor's or Affiliated Entity's contract or engagement in connection with the Matter:

- a. bribed or attempted to bribe, or been convicted or adjudged guilty of bribery or attempting to bribe, a public officer or employee of the City, the State of Illinois, or any agency of the federal government or of any state or local government in the United States of America, in that officer's or employee's official capacity;
 - b. agreed or colluded with other bidders or prospective bidders, or been a party to any such agreement, or been convicted or adjudged guilty of agreement or collusion among bidders or prospective bidders, in restraint of freedom of competition by agreement to bid a fixed price or otherwise; or
 - c. made an admission of such conduct described in subparagraph (a) or (b) above that is a matter of record, but have not been prosecuted for such conduct; or
 - d. violated the provisions referenced in MCC Subsection 2-92-320(a)(4)(Contracts Requiring a Base Wage); (a)(5)(Debarment Regulations); or (a)(6)(Minimum Wage Ordinance).
6. Neither the Disclosing Party, nor any Affiliated Entity or Contractor, or any of their employees, officials, agents or partners, is barred from contracting with any unit of state or local government as a result of engaging in or being convicted of (1) bid-rigging in violation of 720 ILCS 5/33E-3; (2) bid-rotating in violation of 720 ILCS 5/33E-4; or (3) any similar offense of any state or of the United States of America that contains the same elements as the offense of bid-rigging or bid-rotating.
7. Neither the Disclosing Party nor any Affiliated Entity is listed on a Sanctions List maintained by the United States Department of Commerce, State, or Treasury, or any successor federal agency.
8. [FOR APPLICANT ONLY] (i) Neither the Applicant nor any "controlling person" [see MCC Chapter 1-23, Article I for applicability and defined terms] of the Applicant is currently indicted or charged with, or has admitted guilt of, or has ever been convicted of, or placed under supervision for, any criminal offense involving actual, attempted, or conspiracy to commit bribery, theft, fraud, forgery, perjury, dishonesty or deceit against an officer or employee of the City or any "sister agency"; and (ii) the Applicant understands and acknowledges that compliance with Article I is a continuing requirement for doing business with the City. NOTE: If MCC Chapter 1-23, Article I applies to the Applicant, that Article's permanent compliance timeframe supersedes 5-year compliance timeframes in this Section V.
9. [FOR APPLICANT ONLY] The Applicant and its Affiliated Entities will not use, nor permit their subcontractors to use, any facility listed as having an active exclusion by the U.S. EPA on the federal System for Award Management ("SAM").
10. [FOR APPLICANT ONLY] The Applicant will obtain from any contractors/subcontractors hired or to be hired in connection with the Matter certifications equal in form and substance to those in Certifications (2) and (9) above and will not, without the prior written consent of the City, use any such

contractor/subcontractor that does not provide such certifications or that the Applicant has reason to believe has not provided or cannot provide truthful certifications.

11. If the Disclosing Party is unable to certify to any of the above statements in this Part B (Further Certifications), the Disclosing Party must explain below:

N/A

If the letters "NA," the word "None," or no response appears on the lines above, it will be conclusively presumed that the Disclosing Party certified to the above statements.

12. To the best of the Disclosing Party's knowledge after reasonable inquiry, the following is a complete list of all current employees of the Disclosing Party who were, at any time during the 12-month period preceding the date of this EDS, an employee, or elected or appointed official, of the City of Chicago (if none, indicate with "N/A" or "none").

N/A

13. To the best of the Disclosing Party's knowledge after reasonable inquiry, the following is a complete list of all gifts that the Disclosing Party has given or caused to be given, at any time during the 12-month period preceding the execution date of this EDS, to an employee, or elected or appointed official, of the City of Chicago. For purposes of this statement, a "gift" does not include: (i) anything made generally available to City employees or to the general public, or (ii) food or drink provided in the course of official City business and having a retail value of less than \$25 per recipient, or (iii) a political contribution otherwise duly reported as required by law (if none, indicate with "N/A" or "none"). As to any gift listed below, please also list the name of the City recipient.

N/A

C. CERTIFICATION OF STATUS AS FINANCIAL INSTITUTION

1. The Disclosing Party certifies that the Disclosing Party (check one)

is is not

a "financial institution" as defined in MCC Section 2-32-455(b).

2. If the Disclosing Party IS a financial institution, then the Disclosing Party pledges:

"We are not and will not become a predatory lender as defined in MCC Chapter 2-32. We further pledge that none of our affiliates is, and none of them will become, a predatory lender as defined in MCC Chapter 2-32. We understand that becoming a predatory lender or becoming an affiliate of a predatory lender may result in the loss of the privilege of doing business with the City."

If the Disclosing Party is unable to make this pledge because it or any of its affiliates (as defined in MCC Section 2-32-455(b)) is a predatory lender within the meaning of MCC Chapter 2-32, explain here (attach additional pages if necessary):

N/A

If the letters "NA," the word "None," or no response appears on the lines above, it will be conclusively presumed that the Disclosing Party certified to the above statements.

D. CERTIFICATION REGARDING FINANCIAL INTEREST IN CITY BUSINESS

Any words or terms defined in MCC Chapter 2-156 have the same meanings if used in this Part D.

1. In accordance with MCC Section 2-156-110: To the best of the Disclosing Party's knowledge after reasonable inquiry, does any official or employee of the City have a financial interest in his or her own name or in the name of any other person or entity in the Matter?

Yes

No

NOTE: If you checked "Yes" to Item D(1), proceed to Items D(2) and D(3). If you checked "No" to Item D(1), skip Items D(2) and D(3) and proceed to Part E.

2. Unless sold pursuant to a process of competitive bidding, or otherwise permitted, no City elected official or employee shall have a financial interest in his or her own name or in the name of any other person or entity in the purchase of any property that (i) belongs to the City, or (ii) is sold for taxes or assessments, or (iii) is sold by virtue of legal process at the suit of the City (collectively, "City Property Sale"). Compensation for property taken pursuant to the City's eminent domain power does not constitute a financial interest within the meaning of this Part D.

Does the Matter involve a City Property Sale?

Yes

No

3. If you checked "Yes" to Item D(1), provide the names and business addresses of the City officials or employees having such financial interest and identify the nature of the financial interest:

Name	Business Address	Nature of Financial Interest
<hr/>		
<hr/>		
<hr/>		

4. The Disclosing Party further certifies that no prohibited financial interest in the Matter will be acquired by any City official or employee.

E. CERTIFICATION REGARDING SLAVERY ERA BUSINESS

Please check either (1) or (2) below. If the Disclosing Party checks (2), the Disclosing Party must disclose below or in an attachment to this EDS all information required by (2). Failure to comply with these disclosure requirements may make any contract entered into with the City in connection with the Matter voidable by the City.

X 1. The Disclosing Party verifies that the Disclosing Party has searched any and all records of the Disclosing Party and any and all predecessor entities regarding records of investments or profits from slavery or slaveholder insurance policies during the slavery era (including insurance policies issued to slaveholders that provided coverage for damage to or injury or death of their slaves), and the Disclosing Party has found no such records.

 2. The Disclosing Party verifies that, as a result of conducting the search in step (1) above, the Disclosing Party has found records of investments or profits from slavery or slaveholder insurance policies. The Disclosing Party verifies that the following constitutes full disclosure of all such records, including the names of any and all slaves or slaveholders described in those records:

SECTION VI -- CERTIFICATIONS FOR FEDERALLY FUNDED MATTERS

NOTE: If the Matter is federally funded, complete this Section VI. **If the Matter is not federally funded**, proceed to Section VII. For purposes of this Section VI, tax credits allocated by the City and proceeds of debt obligations of the City are not federal funding.

A. CERTIFICATION REGARDING LOBBYING

1. List below the names of all persons or entities registered under the federal Lobbying Disclosure Act of 1995, as amended, who have made lobbying contacts on behalf of the Disclosing Party with respect to the Matter: (Add sheets if necessary):

(If no explanation appears or begins on the lines above, or if the letters "NA" or if the word "None" appear, it will be conclusively presumed that the Disclosing Party means that NO persons or entities registered under the Lobbying Disclosure Act of 1995, as amended, have made lobbying contacts on behalf of the Disclosing Party with respect to the Matter.)

2. The Disclosing Party has not spent and will not expend any federally appropriated funds to pay any person or entity listed in paragraph A(1) above for his or her lobbying activities or to pay any person or entity to influence or attempt to influence an officer or employee of any agency, as defined by applicable federal law, a member of Congress, an officer or employee of Congress, or an employee

of a member of Congress, in connection with the award of any federally funded contract, making any federally funded grant or loan, entering into any cooperative agreement, or to extend, continue, renew, amend, or modify any federally funded contract, grant, loan, or cooperative agreement.

3. The Disclosing Party will submit an updated certification at the end of each calendar quarter in which there occurs any event that materially affects the accuracy of the statements and information set forth in paragraphs A(1) and A(2) above.

4. The Disclosing Party certifies that either: (i) it is not an organization described in section 501(c)(4) of the Internal Revenue Code of 1986; or (ii) it is an organization described in section 501(c)(4) of the Internal Revenue Code of 1986 but has not engaged and will not engage in "Lobbying Activities," as that term is defined in the Lobbying Disclosure Act of 1995, as amended.

5. If the Disclosing Party is the Applicant, the Disclosing Party must obtain certifications equal in form and substance to paragraphs A(1) through A(4) above from all subcontractors before it awards any subcontract and the Disclosing Party must maintain all such subcontractors' certifications for the duration of the Matter and must make such certifications promptly available to the City upon request.

B. CERTIFICATION REGARDING EQUAL EMPLOYMENT OPPORTUNITY

If the Matter is federally funded, federal regulations require the Applicant and all proposed subcontractors to submit the following information with their bids or in writing at the outset of negotiations.

Is the Disclosing Party the Applicant?

Yes No

If "Yes," answer the three questions below:

1. Have you developed and do you have on file affirmative action programs pursuant to applicable federal regulations? (See 41 CFR Part 60-2.)

Yes No

2. Have you filed with the Joint Reporting Committee, the Director of the Office of Federal Contract Compliance Programs, or the Equal Employment Opportunity Commission all reports due under the applicable filing requirements?

Yes No Reports not required

3. Have you participated in any previous contracts or subcontracts subject to the equal opportunity clause?

Yes No

If you checked "No" to question (1) or (2) above, please provide an explanation:

SECTION VII -- FURTHER ACKNOWLEDGMENTS AND CERTIFICATION

The Disclosing Party understands and agrees that:

A. The certifications, disclosures, and acknowledgments contained in this EDS will become part of any contract or other agreement between the Applicant and the City in connection with the Matter, whether procurement, City assistance, or other City action, and are material inducements to the City's execution of any contract or taking other action with respect to the Matter. The Disclosing Party understands that it must comply with all statutes, ordinances, and regulations on which this EDS is based.

B. The City's Governmental Ethics Ordinance, MCC Chapter 2-156, imposes certain duties and obligations on persons or entities seeking City contracts, work, business, or transactions. The full text of this ordinance and a training program is available on line at www.cityofchicago.org/Ethics, and may also be obtained from the City's Board of Ethics, 740 N. Sedgwick St., Suite 500, Chicago, IL 60610, (312) 744-9660. The Disclosing Party must comply fully with this ordinance.

C. If the City determines that any information provided in this EDS is false, incomplete or inaccurate, any contract or other agreement in connection with which it is submitted may be rescinded or be void or voidable, and the City may pursue any remedies under the contract or agreement (if not rescinded or void), at law, or in equity, including terminating the Disclosing Party's participation in the Matter and/or declining to allow the Disclosing Party to participate in other City transactions. Remedies at law for a false statement of material fact may include incarceration and an award to the City of treble damages.

D. It is the City's policy to make this document available to the public on its Internet site and/or upon request. Some or all of the information provided in, and appended to, this EDS may be made publicly available on the Internet, in response to a Freedom of Information Act request, or otherwise. By completing and signing this EDS, the Disclosing Party waives and releases any possible rights or claims which it may have against the City in connection with the public release of information contained in this EDS and also authorizes the City to verify the accuracy of any information submitted in this EDS.


E. The information provided in this EDS must be kept current. In the event of changes, the Disclosing Party must supplement this EDS up to the time the City takes action on the Matter. If the Matter is a contract being handled by the City's Department of Procurement Services, the Disclosing Party must update this EDS as the contract requires. **NOTE:** With respect to Matters subject to MCC Chapter 1-23, Article I (imposing **PERMANENT INELIGIBILITY** for certain specified offenses), the information provided herein regarding eligibility must be kept current for a longer period, as required by MCC Chapter 1-23 and Section 2-154-020.

CERTIFICATION

Under penalty of perjury, the person signing below: (1) warrants that he/she is authorized to execute this EDS, and Appendices A and B (if applicable), on behalf of the Disclosing Party, and (2) warrants that all certifications and statements contained in this EDS, and Appendices A and B (if applicable), are true, accurate and complete as of the date furnished to the City.

2011 N. SOUTHPORT, LLC

(Print or type exact legal name of Disclosing Party)

By: 

(Sign here)

Andrew Gloor


(Print or type name of person signing)

Sole member of Sterling Bay Capital Management II GP, LLC, general partner of Sterling Bay Capital Management II, LP, managing member of Sterling Bay Capital Partners II GP, LLC, manager of 2011 N. Southport, LLC


(Print or type title of person signing)

Signed and sworn to before me on (date) June 4, 2018,

at COOK County, Illinois (state).


Notary Public

Commission expires: 7/27/19



**CITY OF CHICAGO
ECONOMIC DISCLOSURE STATEMENT AND AFFIDAVIT
APPENDIX A**

**FAMILIAL RELATIONSHIPS WITH ELECTED CITY OFFICIALS
AND DEPARTMENT HEADS**

This Appendix is to be completed only by (a) the Applicant, and (b) any legal entity which has a direct ownership interest in the Applicant exceeding 7.5%. It is not to be completed by any legal entity which has only an indirect ownership interest in the Applicant.

Under MCC Section 2-154-015, the Disclosing Party must disclose whether such Disclosing Party or any "Applicable Party" or any Spouse or Domestic Partner thereof currently has a "familial relationship" with any elected city official or department head. A "familial relationship" exists if, as of the date this EDS is signed, the Disclosing Party or any "Applicable Party" or any Spouse or Domestic Partner thereof is related to the mayor, any alderman, the city clerk, the city treasurer or any city department head as spouse or domestic partner or as any of the following, whether by blood or adoption: parent, child, brother or sister, aunt or uncle, niece or nephew, grandparent, grandchild, father-in-law, mother-in-law, son-in-law, daughter-in-law, stepfather or stepmother, stepson or stepdaughter, stepbrother or stepsister or half-brother or half-sister.

"Applicable Party" means (1) all executive officers of the Disclosing Party listed in Section II.B.1.a., if the Disclosing Party is a corporation; all partners of the Disclosing Party, if the Disclosing Party is a general partnership; all general partners and limited partners of the Disclosing Party, if the Disclosing Party is a limited partnership; all managers, managing members and members of the Disclosing Party, if the Disclosing Party is a limited liability company; (2) all principal officers of the Disclosing Party; and (3) any person having more than a 7.5% ownership interest in the Disclosing Party. "Principal officers" means the president, chief operating officer, executive director, chief financial officer, treasurer or secretary of a legal entity or any person exercising similar authority.

Does the Disclosing Party or any "Applicable Party" or any Spouse or Domestic Partner thereof currently have a "familial relationship" with an elected city official or department head?

Yes

No

If yes, please identify below (1) the name and title of such person, (2) the name of the legal entity to which such person is connected; (3) the name and title of the elected city official or department head to whom such person has a familial relationship, and (4) the precise nature of such familial relationship.

**CITY OF CHICAGO
ECONOMIC DISCLOSURE STATEMENT AND AFFIDAVIT
APPENDIX B**

BUILDING CODE SCOFFLAW/PROBLEM LANDLORD CERTIFICATION

This Appendix is to be completed only by (a) the Applicant, and (b) any legal entity which has a direct ownership interest in the Applicant exceeding 7.5% (an "Owner"). It is not to be completed by any legal entity which has only an indirect ownership interest in the Applicant.

1. Pursuant to MCC Section 2-154-010, is the Applicant or any Owner identified as a building code scofflaw or problem landlord pursuant to MCC Section 2-92-416?

Yes No

2. If the Applicant is a legal entity publicly traded on any exchange, is any officer or director of the Applicant identified as a building code scofflaw or problem landlord pursuant to MCC Section 2-92-416?

Yes No The Applicant is not publicly traded on any exchange.

3. If yes to (1) or (2) above, please identify below the name of each person or legal entity identified as a building code scofflaw or problem landlord and the address of each building or buildings to which the pertinent code violations apply.

Exhibit A

Legal Description

PARCEL A:

SUB-LOT 1 OF ORIGINAL LOT 1 EXTENDING TO THE THREAD OF THE CHICAGO RIVER IN BLOCK 17 OF SHEFFIELD'S ADDITION TO CHICAGO IN THE SOUTHWEST ¼ OF SECTION 32, TOWNSHIP 40 NORTH, RANGE 14, EAST OF THE THIRD PRINCIPAL MERIDIAN, IN COOK COUNTY, ILLINOIS.

PARCEL B:

LOTS 2, 3, 4 AND 5 EXTENDING TO THE THREAD OF THE CHICAGO RIVER IN BLOCK 17 OF SHEFFIELD'S ADDITION TO CHICAGO IN THE SOUTHWEST ¼ OF SECTION 32, TOWNSHIP 40 NORTH, RANGE 14, EAST OF THE THIRD PRINCIPAL MERIDIAN, (EXCEPTING THEREFROM THAT PART OF LOT 5 AFORESAID CONVEYED TO JOHN M. WHITMAN, RECEIVER OF THE CHICAGO AND PACIFIC RAILROAD COMPANY AND TO THE CHICAGO, MILWAUKEE AND ST. PAUL RAILWAY COMPANY BY DEEDS RECORDED JUNE 30, 1879 AS DOCUMENT 227959 AND 2798073 IN BOOKS 891 AND 6590, PAGES 226 AND 348 RESPECTIVELY), IN COOK COUNTY, ILLINOIS.

PARCEL C:

LOTS 5 AND 6 AND THE NORTH 20.00 FEET OF LOT 7 IN THE SUBDIVISION OF LOT 1 OF BLOCK 17 IN SHEFFIELD'S ADDITION TO CHICAGO IN SECTION 32, TOWNSHIP 40 NORTH, RANGE 14, EAST OF THE THIRD PRINCIPAL MERIDIAN, IN COOK COUNTY, ILLINOIS.

PARCEL D:

THE SOUTH 5 FEET OF LOT 7 AND LOTS 8, 9 AND 10 IN THE SUBDIVISION OF LOT 1 OF BLOCK 17 IN SHEFFIELD'S ADDITION TO CHICAGO IN SECTION 32, TOWNSHIP 40 NORTH, RANGE 14, EAST OF THE THIRD PRINCIPAL MERIDIAN, IN COOK COUNTY, ILLINOIS.

PARCEL E:

LOT 16 IN BLOCK 4 IN DOMINICK'S SUBDIVISION OF LOTS 1, 2 AND 3 IN BLOCK 14 IN SHEFFIELD'S ADDITION TO CHICAGO, IN SECTION 32, TOWNSHIP 40 NORTH, RANGE 14, EAST OF THE THIRD PRINCIPAL MERIDIAN, IN COOK COUNTY, ILLINOIS.

PARCEL F:

LOT 1 IN BLOCK 4 IN DOMINICK'S SUBDIVISION OF LOTS 1 TO 3 INCLUSIVE IN BLOCK 14 IN SHEFFIELD'S ADDITION TO CHICAGO IN THE SOUTHWEST QUARTER OF THE NORTHWEST

QUARTER OF SECTION 32, TOWNSHIP 40 NORTH, RANGE 14 EAST OF THE THIRD PRINCIPAL MERIDIAN, IN CITY OF CHICAGO, COOK COUNTY, ILLINOIS.

PARCEL G:

LOTS 5, 6, 7 AND 8 AND THE NORTH 1/2 OF THE SOUTHERLY VACATED ALLEY, AND LOTS 1, 2 AND 3 IN BLOCK 5 AND THE 16 FOOT VACATED ALLEY WEST AND ADJOINING LOT 1, 2 AND 3 IN BLOCK 5, RECORDED AS DOCUMENT 3658389, IN W.F. DOMINICK'S SUBDIVISION OF LOTS 1, 2 AND 3 OF BLOCK 14 OF SHEFFIELD'S ADDITION TO CHICAGO IN SECTION 32, TOWNSHIP 40 NORTH, RANGE 14 EAST OF THE THIRD PRINCIPAL MERIDIAN IN COOK COUNTY, ILLINOIS, EXCEPTING THEREFROM THE FOLLOWING DESCRIBED PARCEL: BEGINNING AT THE SOUTHEAST CORNER OF SAID LOT 5; THENCE NORTH ALONG THE EAST LINE THEREOF, A DISTANCE OF 30.00 FEET TO A NON-TANGENT CURVE CONVEX TO THE NORTHEAST WITH A RADIUS OF 289.00 FEET; THENCE NORTHWESTERLY ALONG SAID CURVE AN ARC DISTANCE OF 22.54 FEET TO A POINT WHICH IS 2.71 FEET EAST OF THE WEST LINE OF SAID LOT 5 AND 33.30 FEET NORTH OF THE SOUTH LINE OF SAID LOT 5; THENCE SOUTH, PARALLEL WITH THE WEST LINE OF SAID LOT 5, A DISTANCE OF 33.30 FEET TO THE SOUTH LINE OF SAID LOT 5; THENCE EAST ALONG THE SOUTH LINE OF SAID LOT 5 A DISTANCE OF 22.30 FEET TO THE POINT OF BEGINNING.

PARCEL H:

LOTS 22, 23 AND 24 IN BLOCK 4 IN W. F. DOMINICK'S SUBDIVISION OF LOTS 1, 2 AND 3 IN BLOCK 14 IN SHEFFIELD'S ADDITION TO CHICAGO IN SECTION 32, TOWNSHIP 40 NORTH, RANGE 14 EAST OF THE THIRD PRINCIPAL MERIDIAN, IN COOK COUNTY, ILLINOIS.

PARCEL I:

LOTS 17, 18, 19, 20 AND 21 IN BLOCK 4 IN W.F. DOMINICK'S SUBDIVISION OF LOTS 1, 2 AND 3 IN BLOCK 14 IN SHEFFIELD'S ADDITION TO CHICAGO IN SECTION 32, TOWNSHIP 40 NORTH, RANGE 14 EAST OF THE THIRD PRINCIPAL MERIDIAN, IN COOK COUNTY, ILLINOIS.

PARCEL J:

THE SOUTHERLY 1/2 OF LOT 9 AND LOT 10, AND THE NORTHERLY 58 FEET OF LOT 11 IN BLOCK 6 IN W.F. DOMINICK'S SUBDIVISION OF LOTS 1, 2 AND 3 OF BLOCK 14 OF SHEFFIELD'S ADDITION TO CHICAGO IN SECTION 32, TOWNSHIP 40 NORTH, RANGE 14 EAST OF THE THIRD PRINCIPAL MERIDIAN IN COOK COUNTY, ILLINOIS.

PARCEL K:

LOT 11 (EXCEPT THE NORTHERLY 58 FEET THEREOF), LOT 12 AND THE NORTH HALF OF THE SOUTHERLY VACATED ALLEY IN BLOCK 6 IN W.F. DOMINICK'S SUBDIVISION OF LOTS 1, 2 AND 3

OF BLOCK 14 OF SHEFFIELD'S ADDITION TO CHICAGO IN 32, TOWNSHIP 40 NORTH, RANGE 14 EAST OF THE THIRD PRINCIPAL MERIDIAN IN COOK COUNTY, ILLINOIS.

PARCEL L:

LOTS 9, 10, 11, 12, 13, 14, 15 AND PARTS OF LOTS 7 AND LOT 8 WEST OF A LINE COMMENCING AT A POINT IN SOUTH LINE 14.31 FEET WEST OF SOUTHEAST CORNER OF LOT 7; THENCE NORTH AT A RIGHT ANGLE TO POINT OF CURVE, THENCE NORTHERLY ON CURVE TO LAST DESCRIBED COURSE CONVEX EASTERLY RADIUS 177.53 FEET, 93.23 FEET TO A POINT IN NORTH LINE 14.17 FEET WEST OF NORTHEAST CORNER OF LOT 8 AND THE SOUTH 1/2 OF THE VACATED ALLEY NORTHERLY OF LOTS 9 TO 15 AND NORTHERLY OF THE WESTERLY 9.83 FEET OF LOT 8 IN BLOCK 1 IN J.F. LAWRENCE'S SUBDIVISION OF LOT 4 IN BLOCK 14 IN SHEFFIELD'S ADDITION TO CHICAGO IN SECTION 32, TOWNSHIP 40 NORTH, RANGE 14 EAST OF THE THIRD PRINCIPAL MERIDIAN, IN COOK COUNTY, ILLINOIS;

ALSO,

THAT PART OF NORTH DOMINICK STREET BOUNDED ON THE SOUTH BY THE SOUTH LINE, AS OCCUPIED, OF DOMINICK'S SUBDIVISION OF LOTS 1, 2 AND 3 IN BLOCK 14 IN SHEFFIELD'S ADDITION TO CHICAGO IN THE WEST HALF OF THE NORTHWEST QUARTER OF SECTION 32, TOWNSHIP 40 NORTH, RANGE 14 EAST OF THE THIRD PRINCIPAL MERIDIAN; ON THE NORTH BY THE NORTH LINE OF THE SOUTH 33 FEET OF LOT 11 (AS MEASURED ON THE EAST LINE OF SAID LOT) IN BLOCK 6 IN SAID DOMINICK'S SUBDIVISION EXTENDED EAST TO A POINT 8 FEET EAST OF THE WEST LINE OF SAID DOMINICK STREET, AND ON THE NORTHEAST BY A LINE RUNNING FROM SAID POINT ON THE NORTH OF THE PREMISES HEREWITH DESCRIBED TO A POINT ON THE EASTERLY LINE OF DOMINICK STREET 33 FEET NORTHWEST OF THE LINE OF SAID SUBDIVISION, TOGETHER WITH THAT PART OF THE NORTH HALF OF THE VACATED ALLEY LYING SOUTH AND ADJOINING, IN COOK COUNTY, ILLINOIS;

PARCEL L ALSO KNOWN AS:

LOTS 9, 10, 11, 12, 13, 14, 15 AND PART OF LOTS 7 AND 8 IN BLOCK 1 IN J.F.LAWRENCE'S SUBDIVISION OF LOT 4 IN BLOCK 14 IN SHEFFIELD'S ADDITION TO CHICAGO, TOGETHER WITH VACATED NORTH DOMINICK STREET, TOGETHER WITH PART OF A 12 FOOT VACATED ALLEY, ALL IN SECTION 32, TOWNSHIP 40 NORTH, RANGE 14 EAST OF THE THIRD PRINCIPAL MERIDIAN, ALL TAKEN AS A TRACT AND DESCRIBED AS FOLLOWS: COMMENCING AT THE SOUTHEAST CORNER OF SAID LOT 7; THENCE SOUTH 88°10'29"11 WEST ALONG THE SOUTH LINE THEREOF 14.31 FEET TO THE POINT OF BEGINNING; THENCE NORTH 01°49'31"11 WEST 11.00 FEET; THENCE NORTHERLY 93.20 FEET ALONG THE ARC OF A CIRCLE HAVING A RADIUS OF 177.53 FEET CONCAVE WESTERLY AND WHOSE CHORD BEARS NORTH 16°52'21"11 WEST A DISTANCE OF 92.13 FEET TO THE POINT OF INTERSECTION OF THE SOUTH LINE OF SAID 12 FOOT VACATED ALLEY AND A LINE DRAWN 9.83 FEET EAST OF AND PARALLEL WITH THE WEST LINE OF SAID LOT 8; THENCE NORTH 01°51'31"11 WEST 6.00 FEET TO THE CENTER LINE OF SAID 12 FOOT

VACATED ALLEY; THENCE SOUTH 88°10'29 11 WEST ALONG THE CENTER LINE OF SAID 12 FOOT VACATED ALLEY 27.02 FEET; THENCE NORTH 01°49'3111 WEST 6.00 FEET TO THE NORTH LINE OF SAID 12 FOOT VACATED ALLEY BEING ALSO A POINT ON THE EASTERLY LINE OF VACATED NORTH DOMINICK STREET AFORESAID; THENCE NORTH 30°53'48 11 WEST ALONG THE EASTERLY LINE OF VACATED NORTH DOMINICK STREET 33.00 FEET TO BEND THEREIN; THENCE NORTH 54°35'3711 WEST ALONG THE EASTERLY LINE OF VACATED NORTH DOMINICK STREET 142.73 FEET TO THE NORTHERLY LINE THEREOF; THENCE SOUTH 88°07'1811 WEST ALONG THE NORTHERLY LINE OF VACATED NORTH DOMINICK STREET 8.00 FEET TO THE WESTERLY LINE THEREOF; THENCE SOUTH 32°18'41 11 EAST ALONG THE WESTERLY LINE OF VACATED NORTH DOMINICK STREET 2.02 FEET TO A BEND THEREIN; THENCE SOUTH 30°09'28 11 EAST ALONG THE WESTERLY LINE OF VACATED NORTH DOMINICK STREET 128.89 FEET TO A POINT ON THE NORTH LINE OF THE 12 FOOT VACATED ALLEY AFORESAID; THENCE SOUTH 01°49'3111 EAST 6.00 FEET TO THE CENTER LINE OF SAID 12 FOOT VACATED ALLEY; THENCE SOUTH 88°10'29 11 WEST ALONG THE CENTER LINE OF SAID 12 FOOT VACATED ALLEY 274.88 FEET TO THE WESTERLY LINE OF SAID 12 FOOT VACATED ALLEY; THENCE SOUTH 5}000'4311 EAST ALONG THE WESTERLY LINE OF SAID 12 FOOT VACATED ALLEY AND THE WESTERLY LINE OF LOT 15 A DISTANCE OF 162.13 FEET TO THE SOUTHWEST CORNER OF SAID LOT 15; THENCE NORTH 88°10'2911 EAST ALONG THE SOUTH LINE OF LOTS 7 THROUGH 15, INCLUSIVE, 278.59 FEET TO THE POINT OF BEGINNING, IN COOK COUNTY, ILLINOIS.

PARCEL M:

THAT PART OF WEST ARMITAGE AVENUE VACATED BY ORDINANCE RECORDED AS DOCUMENT NUMBER 94014634 LYING WEST OF A LINE DRAWN FROM A POINT ON THE SOUTH LINE OF LOT 15 IN BLOCK 1 WHICH IS 334.69 FEET WEST OF THE WEST LINE OF NORTH SOUTHPORT AVENUE VACATED BY ORDINANCE RECORDED AS DOCUMENT NUMBER 94014634, AS MEASURED ON THE NORTH LINE OF VACATED WEST ARMITAGE AVENUE, TO A POINT ON THE NORTH LINE OF LOT 13 IN BLOCK 2 WHICH IS 334.69 FEET WEST OF THE EAST LINE OF VACATED NORTH SOUTHPORT AVENUE AS MEASURED ON THE SOUTH LINE OF VACATED WEST ARMITAGE AVENUE ALL IN J.F. LAWRENCE'S SUBDIVISION OF LOT 4 IN BLOCK 14 IN SHEFFIELD'S ADDITION TO CHICAGO IN SECTION 32, TOWNSHIP 40 NORTH, RANGE 14, EAST OF THE THIRD PRINCIPAL MERIDIAN, IN COOK COUNTY, ILLINOIS.

PARCEL M ALSO KNOWN AS:

THAT PART OF WEST ARMITAGE AVENUE VACATED BY ORDINANCE RECORDED AS DOCUMENT NUMBER 94014634 LYING SOUTH OF AND ADJOINING LOTS 14 AND 15 IN BLOCK 1 J.F. LAWRENCE'S SUBDIVISION OF LOT 4 IN BLOCK 14 IN SHEFFIELD'S ADDITION TO CHICAGO IN SECTION 32, TOWNSHIP 40 NORTH, RANGE 14, EAST OF THE THIRD PRINCIPAL MERIDIAN, DESCRIBED AS FOLLOWS: COMMENCING AT THE INTERSECTION OF THE NORTH LINE OF VACATED WEST ARMITAGE AVENUE WITH THE WEST LINE OF VACATED NORTH SOUTHPORT AVENUE; THENCE SOUTH 88°10'29" WEST ALONG THE NORTH LINE OF VACATED WEST ARMITAGE AVENUE 334.69 FEET TO THE POINT OF BEGINNING; THENCE SOUTH 01°51'31"

EAST 39.63 FEET TO ITS POINT OF INTERSECTION WITH THE WESTERLY LINE OF VACATED WEST ARMITAGE AVENUE; THENCE NORTH 18°33'18" WEST ALONG THE WESTERLY LINE OF VACATED WEST ARMITAGE AVENUE 41.39 FEET TO THE NORTHWEST CORNER THEREOF; THENCE NORTH 88°10'29" EAST ALONG THE NORTH LINE OF VACATED WEST ARMITAGE AVENUE 11.89 FEET TO THE POINT OF BEGINNING, IN COOK COUNTY, ILLINOIS.

PARCEL N:

LOT 4 IN BLOCK 5 IN DOMINICK'S SUBDIVISION OF LOTS 1, 2 AND 3 IN BLOCK 14 IN SHEFFIELD'S ADDITION TO CHICAGO IN SECTION 32, TOWNSHIP 40 NORTH, RANGE 14, EAST OF THE THIRD PRINCIPAL MERIDIAN, IN COOK COUNTY, ILLINOIS.

PARCEL O:

THOSE PORTIONS OF LOTS 5, 6, 7 AND 8 IN BLOCK 5 IN DOMINICK'S SUBDIVISION OF LOTS 1, 2 AND 3 IN BLOCK 14 IN SHEFFIELD'S ADDITION TO CHICAGO DESCRIBED AS FOLLOWS:

COMMENCING AT A POINT ON THE EAST LINE OF SAID LOT 5, WHICH IS 30.00 FEET NORTH OF THE SOUTHEAST CORNER THEREOF; THENCE NORTHWESTERLY ON A CURVE TO THE RIGHT WITH A RADIUS OF 289.00 FEET TO A POINT ON THE EAST LINE OF LOT 6, WHICH IS 34.00 FEET FROM THE SOUTHEAST CORNER THEREOF; THENCE TO A POINT ON THE EAST LINE OF LOT 7, WHICH IS 41.00 FEET FROM THE SOUTHEAST CORNER THEREOF; THENCE TO A POINT ON THE EAST LINE OF LOT 8, WHICH IS 47.00 FEET FROM THE NORTHEAST CORNER THEREOF; THENCE TO A POINT ON THE WEST LINE OF LOT 8, WHICH IS 22.00 FEET FROM THE NORTHWEST CORNER THEREOF; THENCE ALONG THE WEST LINE OF SAID LOT 8 TO A POINT, WHICH IS 33.00 FEET NORTHERLY FROM THE SOUTHWEST CORNER THEREOF; THENCE TO A POINT ON THE EAST LINE OF LOT 8, WHICH IS 22.00 FEET NORTH OF THE SOUTHEAST CORNER THEREOF; THENCE TO A POINT ON THE EAST LINE OF LOT 7, WHICH IS 6.00 FEET NORTH OF THE SOUTHEAST CORNER THEREOF; THENCE TO THE SOUTHEAST CORNER OF LOT 6; THENCE ALONG THE SOUTH LINE OF LOT 5 TO THE SOUTHEAST CORNER THEREOF; THENCE ALONG THE EAST LINE OF LOT 5 TO THE POINT OF BEGINNING, ALL IN BLOCK 5 IN W. F. DOMINICK'S SUBDIVISION OF LOTS 1, 2 AND 3 IN BLOCK 14 IN SHEFFIELD'S ADDITION TO CHICAGO IN SECTION 32, TOWNSHIP 40 NORTH, RANGE 14, EAST OF THE THIRD PRINCIPAL MERIDIAN, (EXCEPTING THEREFROM THE FOLLOWING DESCRIBED LAND:

COMMENCING AT A POINT ON THE EAST LINE OF SAID LOT 5, WHICH IS 30.00 FEET NORTH OF THE SOUTHEAST CORNER THEREOF; THENCE NORTHWESTERLY ON A CURVE TO THE RIGHT WITH A RADIUS OF 289.00 FEET TO A POINT; SAID POINT BEING 33.46 FEET NORTH OF AND 2.71 FEET EAST OF THE SOUTHWEST CORNER OF SAID LOT 5 TO POINT OF BEGINNING; THENCE CONTINUING NORTHWESTERLY ON A CURVE TO THE RIGHT WITH A RADIUS OF 289.00 FEET, A

DISTANCE OF 2.75 FEET TO A POINT ON THE EAST LINE OF LOT 6, WHICH IS 34.00 FEET FROM THE SOUTHEAST CORNER THEREOF; THENCE TO A POINT ON THE EAST LINE OF LOT 7, WHICH IS 41.00 FEET FROM THE SOUTHEAST CORNER THEREOF; THENCE TO A POINT ON THE EAST LINE OF LOT 8, WHICH IS 47.00 FEET FROM THE NORTHEAST CORNER THEREOF; THENCE TO A POINT ON THE WEST LINE OF LOT 8, WHICH IS 22.00 FEET FROM THE NORTHWEST CORNER THEREOF; THENCE ALONG THE WEST LINE OF SAID LOT 8 TO A POINT, WHICH IS 33.00 FEET NORTHERLY FROM THE SOUTHWEST CORNER THEREOF; THENCE TO A POINT ON THE EAST LINE OF LOT 8, WHICH IS 22.00 FEET NORTH OF THE SOUTHEAST CORNER THEREOF; THENCE TO A POINT ON THE EAST LINE OF LOT 7, WHICH IS 6.00 FEET NORTH OF THE SOUTHEAST CORNER THEREOF; THENCE TO THE SOUTHEAST CORNER OF LOT 6; THENCE SOUTHERLY ALONG A SOUTHERLY PROLONGATION OF THE EAST LINE OF LOT 6, A DISTANCE OF 2.20 FEET; THENCE "DUE EAST", A DISTANCE OF 2.71 FEET; THENCE NORTHERLY ALONG A LINE, WHICH IS 2.71 FEET EAST OF AND PARALLEL TO THE WEST LINE OF SAID LOT 5, A DISTANCE OF 35.62 FEET; TO THE POINT OF BEGINNING), IN COOK COUNTY, ILLINOIS.

PARCEL P:

ALL THAT PART OF THE NORTH/SOUTH 16-FOOT PUBLIC ALLEY, LYING WEST OF WEST LINE OF LOT 4 AND LYING EAST OF THE EAST LINE OF LOT 5; LYING NORTH OF A LINE DRAWN FROM THE SOUTHWEST CORNER OF LOT 4 TO THE SOUTHEAST CORNER OF LOT 5; AND LYING SOUTH OF THE WESTWARDLY EXTENSION OF THE NORTH LINE OF LOT 4 BEING THE SOUTH LINE OF THE PUBLIC ALLEY VACATED BY ORDINANCE PASSED JANUARY 30, 1905 AND RECORDED FEBRUARY 27, 1905 AS DOCUMENT 3658389, ALL IN BLOCK 5 IN W. F. DOMINICK'S SUBDIVISION AFORESAID, IN COOK COUNTY, ILLINOIS.

PARCEL Q:

LOTS 2 TO 10, BOTH INCLUSIVE, AND LOTS 11 TO 15, BOTH INCLUSIVE, AND LOTS 25 TO 28, BOTH INCLUSIVE, IN BLOCK 4 IN DOMINICK'S SUBDIVISION OF LOTS 1, 2 AND 3 IN BLOCK 14 IN SHEFFIELD'S ADDITION TO CHICAGO IN SECTION 32, TOWNSHIP 40 NORTH, RANGE 14, EAST OF THE THIRD PRINCIPAL MERIDIAN, IN COOK COUNTY, ILLINOIS.

PARCEL R:

ALL OF THE NORTH/SOUTH 16-FOOT PUBLIC ALLEY, LYING WEST OF THE WEST LINE OF LOTS 1 TO 10, BOTH INCLUSIVE; LYING EAST OF THE EAST LINE OF LOTS 11 AND 28; LYING EAST OF A LINE DRAWN FROM THE SOUTHEAST CORNER OF LOT 11 TO THE NORTHEAST CORNER OF LOT 28; LYING SOUTH OF A LINE DRAWN FROM THE NORTHWEST CORNER OF LOT 1 TO THE NORTHEAST CORNER OF LOT 11 AND LYING NORTH OF A LINE DRAWN FROM THE SOUTHWEST CORNER OF LOT 10 TO THE SOUTHEAST CORNER OF LOT 28, ALSO;

ALL THAT PART OF THE EAST/WEST 16-FOOT PUBLIC ALLEY, LYING SOUTH OF THE SOUTH LINE OF LOTS 11 TO 14, BOTH INCLUSIVE AND LYING NORTH OF THE NORTH LINE OF LOTS 25 TO 28, BOTH INCLUSIVE; LYING EAST OF A LINE DRAWN FROM THE SOUTHWEST CORNER OF LOT 14 TO THE NORTHWEST CORNER OF LOT 25 AND LYING WEST OF A LINE DRAWN FROM THE SOUTHEAST CORNER OF LOT 11 TO THE NORTHEAST CORNER OF LOT 28;

ALL IN BLOCK 4 IN DOMINICK'S SUBDIVISION OF LOTS 1, 2 AND 3 IN BLOCK 14 IN SHEFFIELD'S ADDITION TO CHICAGO IN SECTION 32, TOWNSHIP 40 NORTH, RANGE 14, EAST OF THE THIRD PRINCIPAL MERIDIAN, AS VACATED BY ORDINANCE RECORDED AUGUST 30, 1995 AS DOCUMENT 95574351, IN COOK COUNTY, ILLINOIS.

PARCEL S:

LOTS 1 TO 13, BOTH INCLUSIVE IN BLOCK 2 AND LOTS 1 TO 6, BOTH INCLUSIVE IN BLOCK 1, ALL IN J. F. LAWRENCE'S SUBDIVISION OF LOT 4 IN BLOCK 14 IN SHEFFIELD'S ADDITION TO CHICAGO IN THE NORTH 1/2 OF SECTION 32, TOWNSHIP 40 NORTH, RANGE 14, EAST OF THE THIRD PRINCIPAL MERIDIAN, AND THAT PART OF LOTS 7 AND 8 IN SAID BLOCK 1 IN J. F. LAWRENCE'S SUBDIVISION AFORESAID, WHICH LIES EASTERLY OF THE CENTER LINE OF A FORMER RAILROAD SERVICE TRACK (SAID CENTER LINE DESCRIBED AS FOLLOWS:

COMMENCING AT A POINT IN THE SOUTH LINE OF SAID BLOCK 1, WHICH IS 14.31 FEET WEST OF THE SOUTHEAST CORNER OF SAID LOT 7; THENCE NORTH AT RIGHT ANGLES TO SAID SOUTH LINE 11.00 FEET TO A POINT OF CURVE; THENCE NORTHERLY IN THE ARC OF A CIRCLE, TANGENT TO THE LAST DESCRIBED LINE, CONVEX EASTERLY AND HAVING A RADIUS OF 177.53 FEET FOR A DISTANCE OF 93.23 FEET TO A POINT IN THE NORTH LINE OF SAID LOT 8, WHICH IS 14.17 FEET WEST OF THE NORTHEAST CORNER OF SAID LOT 8), IN COOK COUNTY, ILLINOIS.

PARCEL T:

THE NORTH 1/2 OF THE VACATED EAST/WEST 12-FOOT PUBLIC ALLEY, AS VACATED BY ORDINANCE RECORDED SEPTEMBER 14, 1966 AS DOCUMENT NUMBER 19942469 LYING SOUTH OF AND ADJOINING THE SOUTH LINE OF LOTS 1 TO 13, BOTH INCLUSIVE, IN BLOCK 2 IN J. F. LAWRENCE'S SUBDIVISION OF LOT 4 IN BLOCK 14 IN SHEFFIELD'S ADDITION TO CHICAGO IN THE NORTH 1/2 OF SECTION 32, TOWNSHIP 40 NORTH, RANGE 14, EAST OF THE THIRD PRINCIPAL MERIDIAN, IN COOK COUNTY, ILLINOIS.

PARCEL U:

LOTS 1 TO 59, BOTH INCLUSIVE; LOTS 77 TO 98, BOTH INCLUSIVE; AND THAT PART OF LOTS 60 AND 68 TO 76, BOTH INCLUSIVE, LYING SOUTH AND WEST OF THE FORMER RIGHT OF WAY OF THE CHICAGO, MILWAUKEE AND ST. PAUL RAILWAY; ALL OF VACATED WEST CROOKED STREET

AS VACATED PER ORDINANCE RECORDED AUGUST 22, 1960 AS DOCUMENT NUMBER 17943256 AND ALL OF THE VACATED ALLEY BETWEEN ABOVE LOTS 12 AND 98 AS VACATED PER ORDINANCE RECORDED MAY 15, 1916 AS DOCUMENT NUMBER 5868006; AND ALL OF THE VACATED ALLEY AND VACATED WEST CROOKED STREET AS VACATED PER ORDINANCE RECORDED JULY 20, 1951 AS DOCUMENT NUMBER 15128221, ALL IN BLOCK 1 IN THE SUBDIVISION OF BLOCK 13 IN SHEFFIELD'S ADDITION TO CHICAGO IN SECTION 32, TOWNSHIP 40 NORTH, RANGE 14, EAST OF THE THIRD PRINCIPAL MERIDIAN, IN COOK COUNTY, ILLINOIS; AND ALSO

THAT PART OF VACATED NORTH KINGSBURY STREET VACATED BY ORDINANCE RECORDED AUGUST 13, 1984 AS DOCUMENT NUMBER 27212284 IN SECTION 32, TOWNSHIP 40 NORTH, RANGE 14, EAST OF THE THIRD PRINCIPAL MERIDIAN, DESCRIBED AS FOLLOWS: COMMENCING AT THE NORTH MOST CORNER OF BLOCK 1 IN THE SUBDIVISION OF BLOCK 13 IN SHEFFIELD'S ADDITION TO CHICAGO, IN THE EAST HALF OF THE NORTHWEST QUARTER OF SECTION 32 AFORESAID; THENCE SOUTH 46°14'43" EAST ALONG THE EASTERLY LINE OF BLOCK 1 AFORESAID, 271.29 FEET TO ITS POINT OF INTERSECTION WITH THE NORTHERLY LINE OF THE FORMER CHICAGO, MILWAUKEE AND ST. PAUL RAILWAY COMPANY RIGHT OF WAY; THENCE SOUTH 46°14'43" EAST ALONG THE EASTERLY LINE OF BLOCK 1 AFORESAID, 69.53 FEET TO THE SOUTHERLY LINE OF THE FORMER CHICAGO, MILWAUKEE AND ST. PAUL RAILWAY COMPANY RIGHT OF WAY, AND THE POINT BEING THE POINT OF BEGINNING; THENCE SOUTH 46°14'43" EAST ALONG THE EASTERLY LINE OF BLOCK 1 AFORESAID, 675.49 FEET TO THE SOUTHEAST CORNER THEREOF; THENCE NORTH 14°54'50" WEST ALONG THE WESTERLY LINE OF NORTH KINGSBURY STREET AS VACATED 21.96 FEET TO A BEND THEREIN; THENCE NORTH 46°14'43" WEST ALONG THE WESTERLY LINE OF NORTH KINGSBURY STREET AS VACATED 656.73 FEET; THENCE SOUTH 43°45'17" WEST 11.42 FEET TO THE POINT OF BEGINNING, IN COOK COUNTY, ILLINOIS.

PARCEL U ALSO KNOWN AS:

THAT PART OF LOTS 1 THROUGH 98, INCLUSIVE IN BLOCK 1 IN THE SUBDIVISION OF BLOCK 13 IN SHEFFIELD'S ADDITION TO CHICAGO IN SECTION 32, TOWNSHIP 40 NORTH, RANGE 14, EAST OF THE THIRD PRINCIPAL MERIDIAN; TOGETHER WITH THE FORMER RIGHT OF WAY OF THE CHICAGO, MILWAUKEE AND ST. PAUL RAILWAY IN SAID BLOCK 1; TOGETHER WITH VACATED WEST CROOKED STREET AS VACATED PER ORDINANCE RECORDED AUGUST 22, 1960 AS DOCUMENT NUMBER 17943256; TOGETHER WITH THE VACATED ALLEY AS VACATED PER ORDINANCE RECORDED MAY 15, 1916 AS DOCUMENT NUMBER 5868006; TOGETHER WITH THE VACATED ALLEY AND VACATED WEST CROOKED STREET AS VACATED PER ORDINANCE RECORDED JULY 20, 1951 AS DOCUMENT NUMBER 15128221; TOGETHER WITH THE VACATED ALLEY LYING AS VACATED PER ORDINANCE RECORDED JANUARY 6, 1994 AS DOCUMENT NUMBER 94-014635; TOGETHER WITH THE VACATED NORTH KINGSBURY STREET VACATED BY ORDINANCE RECORDED

AUGUST 13, 1984 AS DOCUMENT NUMBER 27212284, ALL TAKEN AS A TRACT AND DESCRIBED AS FOLLOWS:

COMMENCING AT THE NORTH MOST CORNER OF SAID BLOCK 1; THENCE SOUTH 01°51'31" EAST ALONG THE WEST LINE OF BLOCK 1 AFORESAID 162.45 FEET TO ITS POINT OF INTERSECTION WITH THE NORTHERLY LINE OF THE FORMER CHICAGO, MILWAUKEE AND ST. PAUL RAILWAY COMPANY RIGHT OF WAY; THENCE SOUTH 01°51'31" EAST ALONG THE WEST LINE OF BLOCK 1 AFORESAID 25.01 FEET TO ITS POINT OF INTERSECTION WITH THE SOUTHERLY LINE OF THE FORMER CHICAGO, MILWAUKEE AND ST. PAUL RAILWAY COMPANY RIGHT OF WAY SAID POINT BEING THE POINT OF BEGINNING; THENCE SOUTH 01°51'31" EAST ALONG THE WEST LINE OF BLOCK 1 AFORESAID 536.85 FEET TO THE SOUTHWEST CORNER THEREOF; THENCE NORTH 88°18'03" EAST ALONG THE SOUTH LINE OF BLOCK 1 AFORESAID 710.91 FEET TO THE SOUTHEAST CORNER THEREOF; THENCE NORTH 14°54'50" WEST ALONG THE WESTERLY LINE OF NORTH KINGSBURY STREET AS VACATED 21.96 FEET TO A BEND THEREIN; THENCE NORTH 46°14'43" WEST ALONG THE WESTERLY LINE OF NORTH KINGSBURY STREET AS VACATED 656.73 FEET; THENCE SOUTH 43°45'17" WEST 11.42 FEET TO ITS POINT OF INTERSECTION WITH THE SOUTHERLY LINE OF THE FORMER CHICAGO, MILWAUKEE AND ST. PAUL RAILWAY COMPANY RIGHT OF WAY; THENCE WESTERLY 247.83 FEET ALONG THE SOUTHERLY LINE OF THE FORMER CHICAGO, MILWAUKEE AND ST. PAUL RAILWAY COMPANY RIGHT OF WAY BEING THE ARC OF A CIRCLE HAVING A RADIUS OF 465.84 FEET CONCAVE SOUTHERLY AND WHOSE CHORD BEARS NORTH 78°37'00" WEST, A DISTANCE OF 244.92 FEET TO THE POINT OF BEGINNING, IN COOK COUNTY, ILLINOIS.

PARCEL V:

THAT PART OF THE FORMER CHICAGO, MILWAUKEE AND ST. PAUL RAILWAY COMPANY RIGHT OF WAY THROUGH LOTS 60 AND 68 TO 76, INCLUSIVE, AND THAT PART OF THE ALLEY WEST OF LOTS 68 TO 69 AND THAT PART OF THE ALLEY NORTH OF LOT 60 IN BLOCK 1 IN THE SUBDIVISION OF BLOCK 13 IN SHEFFIELD'S ADDITION TO CHICAGO IN SECTION 32, TOWNSHIP 40 NORTH, RANGE 14, EAST OF THE THIRD PRINCIPAL MERIDIAN, IN COOK COUNTY, ILLINOIS; AND ALSO

THAT PART OF VACATED NORTH KINGSBURY STREET VACATED BY ORDINANCE RECORDED AUGUST 13, 1984 AS DOCUMENT NUMBER 27212284 IN SECTION 32, TOWNSHIP 40 NORTH, RANGE 14, EAST OF THE THIRD PRINCIPAL MERIDIAN, DESCRIBED AS FOLLOWS: COMMENCING AT THE NORTH MOST CORNER OF BLOCK 1 IN THE SUBDIVISION OF BLOCK 13 IN SHEFFIELD'S ADDITION TO CHICAGO, IN THE EAST HALF OF THE NORTHWEST QUARTER OF SECTION 32 AFORESAID; THENCE SOUTH 46°14'43" EAST ALONG THE EASTERLY LINE OF BLOCK 1 AFORESAID, 271.29 FEET TO ITS POINT OF INTERSECTION WITH THE NORTHERLY LINE OF THE FORMER CHICAGO, MILWAUKEE AND ST. PAUL RAILWAY COMPANY RIGHT OF WAY, SAID POINT BEING THE POINT OF BEGINNING; THENCE SOUTH 46°14'43" EAST ALONG THE EASTERLY LINE OF BLOCK

1 AFORESAID, 69.53 FEET TO THE SOUTHERLY LINE OF THE FORMER CHICAGO, MILWAUKEE AND ST. PAUL RAILWAY COMPANY RIGHT OF WAY; THENCE NORTH 43°45'17" EAST 11.42 FEET TO THE WESTERLY LINE OF NORTH KINGSBURY STREET AS VACATED; THENCE NORTH 46°14'43" WEST ALONG THE WESTERLY LINE OF NORTH KINGSBURY STREET AS VACATED 69.53 FEET; THENCE SOUTH 43°45'17" WEST 11.42 FEET TO THE POINT OF BEGINNING, IN COOK COUNTY, ILLINOIS.

PARCEL V ALSO KNOWN AS:

THAT PART OF LOTS 1 THROUGH 98, INCLUSIVE IN BLOCK 1 IN THE SUBDIVISION OF BLOCK 13 IN SHEFFIELD'S ADDITION TO CHICAGO IN SECTION 32, TOWNSHIP 40 NORTH, RANGE 14, EAST OF THE THIRD PRINCIPAL MERIDIAN; TOGETHER WITH THE FORMER RIGHT OF WAY OF THE CHICAGO, MILWAUKEE AND ST. PAUL RAILWAY IN SAID BLOCK 1; TOGETHER WITH VACATED WEST CROOKED STREET AS VACATED PER ORDINANCE RECORDED AUGUST 22, 1960 AS DOCUMENT NUMBER 17943256; TOGETHER WITH THE VACATED ALLEY AS VACATED PER ORDINANCE RECORDED MAY 15, 1916 AS DOCUMENT NUMBER 5868006; TOGETHER WITH THE VACATED ALLEY AND VACATED WEST CROOKED STREET AS VACATED PER ORDINANCE RECORDED JULY 20, 1951 AS DOCUMENT NUMBER 15128221; TOGETHER WITH THE VACATED ALLEY LYING AS VACATED PER ORDINANCE RECORDED JANUARY 6, 1994 AS DOCUMENT NUMBER 94-014635; TOGETHER WITH THE VACATED NORTH KINGSBURY STREET VACATED BY ORDINANCE RECORDED AUGUST 13, 1984 AS DOCUMENT NUMBER 27212284, ALL TAKEN AS A TRACT AND DESCRIBED AS FOLLOWS:

COMMENCING AT THE NORTH MOST CORNER OF SAID BLOCK 1; THENCE SOUTH 01°51'31" EAST ALONG THE WEST LINE OF BLOCK 1 AFORESAID 162.45 FEET TO ITS POINT OF INTERSECTION WITH THE NORTHERLY LINE OF THE FORMER CHICAGO, MILWAUKEE AND ST. PAUL RAILWAY COMPANY RIGHT OF WAY SAID POINT BEING THE POINT OF BEGINNING; THENCE SOUTH 01°51'31" EAST ALONG THE WEST LINE OF BLOCK 1 AFORESAID 25.01 FEET TO ITS POINT OF INTERSECTION WITH THE SOUTHERLY LINE OF THE FORMER CHICAGO, MILWAUKEE AND ST. PAUL RAILWAY COMPANY RIGHT OF WAY; THENCE EASTERLY 247.83 FEET ALONG THE SOUTHERLY LINE OF THE FORMER CHICAGO, MILWAUKEE AND ST. PAUL RAILWAY COMPANY RIGHT OF WAY BEING THE ARC OF A CIRCLE HAVING A RADIUS OF 465.84 FEET CONCAVE SOUTHERLY AND WHOSE CHORD BEARS SOUTH 78°37'00" EAST, A DISTANCE OF 244.92 FEET TO ITS POINT OF INTERSECTION WITH THE EASTERLY LINE OF SAID BLOCK 1; THENCE NORTH 43°45'17" EAST 11.42 FEET TO THE WESTERLY LINE OF NORTH KINGSBURY STREET AS VACATED; THENCE NORTH 46°14'43" WEST ALONG THE WESTERLY LINE OF NORTH KINGSBURY STREET AS VACATED 69.53 FEET; THENCE SOUTH 43°45'17" WEST 11.42 FEET TO ITS POINT OF INTERSECTION WITH THE NORTHERLY LINE OF THE FORMER CHICAGO, MILWAUKEE AND ST. PAUL RAILWAY COMPANY RIGHT OF WAY; THENCE WESTERLY 193.60 FEET ALONG THE NORTHERLY LINE OF THE FORMER CHICAGO, MILWAUKEE AND ST. PAUL RAILWAY COMPANY

RIGHT OF WAY BEING THE ARC OF A CIRCLE HAVING A RADIUS OF 490.84 FEET CONCAVE SOUTHERLY AND WHOSE CHORD BEARS NORTH 82°27'22" WEST, A DISTANCE OF 192.35 FEET TO THE POINT OF BEGINNING, IN COOK COUNTY, ILLINOIS.

PARCEL W:

LOTS 61 TO 67 AND THAT PART OF LOTS 68 TO 73, TOGETHER WITH THAT PART OF THE VACATED ALLEY LYING ADJACENT TO LOT 60 AS VACATED PER ORDINANCE RECORDED JANUARY 6, 1994 AS DOCUMENT NUMBER 94-014635, LYING EAST AND NORTH OF THE FORMER RIGHT OF WAY OF THE CHICAGO, MILWAUKEE AND ST. PAUL RAILROAD IN BLOCK 1 IN SUBDIVISION OF BLOCK 13 IN SHEFFIELD'S ADDITION TO CHICAGO, IN THE EAST HALF OF THE NORTHWEST QUARTER OF SECTION 32, TOWNSHIP 40 NORTH, RANGE 14, EAST OF THE THIRD PRINCIPAL MERIDIAN, IN COOK COUNTY, ILLINOIS; AND ALSO

THAT PART OF VACATED NORTH KINGSBURY STREET VACATED BY ORDINANCE RECORDED AUGUST 13, 1984 AS DOCUMENT NUMBER 27212284 IN SECTION 32, TOWNSHIP 40 NORTH, RANGE 14, EAST OF THE THIRD PRINCIPAL MERIDIAN, DESCRIBED AS FOLLOWS: BEGINNING AT THE NORTH MOST CORNER OF IN BLOCK 1 IN THE SUBDIVISION OF BLOCK 13 IN SHEFFIELD'S ADDITION TO CHICAGO, IN THE EAST HALF OF THE NORTHWEST QUARTER OF SECTION 32 AFORESAID; THENCE SOUTH 46°14'43" EAST ALONG THE EASTERLY LINE OF BLOCK 1 AFORESAID, 271.29 FEET TO ITS POINT OF INTERSECTION WITH THE NORTHERLY LINE OF THE FORMER CHICAGO, MILWAUKEE AND ST. PAUL RAILWAY COMPANY RIGHT OF WAY; THENCE NORTH 43°45'17" EAST 11.42 FEET TO THE WESTERLY LINE OF NORTH KINGSBURY STREET AS VACATED; THENCE NORTH 46°14'43" WEST ALONG THE WESTERLY LINE OF NORTH KINGSBURY STREET AS VACATED 252.96 FEET TO A BEND THEREIN; THENCE NORTH 78°09'54" WEST ALONG THE WESTERLY LINE OF NORTH KINGSBURY STREET AS VACATED 21.60 FEET TO THE POINT OF BEGINNING, IN COOK COUNTY, ILLINOIS.

PARCEL W ALSO KNOWN AS:

THAT PART OF LOTS 1 THROUGH 98, INCLUSIVE IN BLOCK 1 IN THE SUBDIVISION OF BLOCK 13 IN SHEFFIELD'S ADDITION TO CHICAGO IN SECTION 32, TOWNSHIP 40 NORTH, RANGE 14, EAST OF THE THIRD PRINCIPAL MERIDIAN; TOGETHER WITH THE FORMER RIGHT OF WAY OF THE CHICAGO, MILWAUKEE AND ST. PAUL RAILWAY IN SAID BLOCK 1; TOGETHER WITH VACATED WEST CROOKED STREET AS VACATED PER ORDINANCE RECORDED AUGUST 22, 1960 AS DOCUMENT NUMBER 17943256; TOGETHER WITH THE VACATED ALLEY AS VACATED PER ORDINANCE RECORDED MAY 15, 1916 AS DOCUMENT NUMBER 5868006; TOGETHER WITH THE

VACATED ALLEY AND VACATED WEST CROOKED STREET AS VACATED PER ORDINANCE RECORDED JULY 20, 1951 AS DOCUMENT NUMBER 15128221; TOGETHER WITH THE VACATED ALLEY LYING AS VACATED PER ORDINANCE RECORDED JANUARY 6, 1994 AS DOCUMENT NUMBER 94-014635; TOGETHER WITH THE VACATED NORTH KINGSBURY STREET VACATED BY ORDINANCE RECORDED AUGUST 13, 1984 AS DOCUMENT NUMBER 27212284, ALL TAKEN AS A TRACT AND DESCRIBED AS FOLLOWS:

BEGINNING AT THE NORTH MOST CORNER OF SAID BLOCK 1; THENCE SOUTH 01°51'31" EAST ALONG THE WEST LINE OF BLOCK 1 AFORESAID 162.45 FEET TO ITS POINT OF INTERSECTION WITH THE NORTHERLY LINE OF THE FORMER CHICAGO, MILWAUKEE AND ST. PAUL RAILWAY COMPANY RIGHT OF WAY; THENCE EASTERLY 193.60 FEET ALONG THE NORTHERLY LINE OF THE FORMER CHICAGO, MILWAUKEE AND ST. PAUL RAILWAY COMPANY RIGHT OF WAY BEING THE ARC OF A CIRCLE HAVING A RADIUS OF 490.84 FEET CONCAVE SOUTHERLY AND WHOSE CHORD BEARS SOUTH 82°27'22" EAST, A DISTANCE OF 192.35 FEET TO ITS POINT OF INTERSECTION WITH THE EASTERLY LINE OF SAID BLOCK 1; THENCE NORTH 43°45'17" EAST 11.42 FEET TO THE WESTERLY LINE OF NORTH KINGSBURY STREET AS VACATED; THENCE NORTH 46°14'43" WEST ALONG THE WESTERLY LINE OF NORTH KINGSBURY STREET AS VACATED 252.96 FEET TO A BEND THEREIN; THENCE NORTH 78°09'54" WEST ALONG THE WESTERLY LINE OF NORTH KINGSBURY STREET AS VACATED 21.60 FEET TO THE POINT OF BEGINNING, IN COOK COUNTY, ILLINOIS.

PARCEL X:

LOT 5 IN BLOCK 14 IN SHEFFIELD'S ADDITION TO CHICAGO IN SECTION 32, TOWNSHIP 40 NORTH, RANGE 14, EAST OF THE THIRD PRINCIPAL MERIDIAN, IN COOK COUNTY, ILLINOIS.

PARCEL Y:

THE SOUTH 1/2 OF THE VACATED EAST/WEST 12-FOOT PUBLIC ALLEY, AS VACATED BY ORDINANCE RECORDED SEPTEMBER 14, 1966 AS DOCUMENT #19942469 LYING NORTH OF AND ADJOINING THE NORTH LINE OF LOT 5 IN BLOCK 14 IN SHEFFIELD'S ADDITION TO CHICAGO IN SECTION 32, TOWNSHIP 40 NORTH, RANGE 14, EAST OF THE THIRD PRINCIPAL MERIDIAN, IN COOK COUNTY, ILLINOIS.

PARCEL Z:

THAT PART OF LOTS 3 AND 4 IN BLOCK 8 IN SHEFFIELD'S ADDITION TO CHICAGO, IN SECTION 32, TOWNSHIP 40 NORTH, RANGE 14, EAST OF THE THIRD PRINCIPAL MERIDIAN, DESCRIBED AS FOLLOWS:

BEGINNING AT A POINT ON THE NORTH LINE OF SAID LOT 3, A DISTANCE OF 315.00 FEET WEST OF THE NORTHEAST CORNER THEREOF (BEING ALSO A DISTANCE OF 125.00 FEET EAST OF THE

NORTHWEST CORNER THEREOF); THENCE DUE WEST ON THE NORTH LINE OF SAID LOTS 3 AND 4 A DISTANCE OF 354.33 FEET TO A POINT; THENCE SOUTH PARALLEL TO THE EAST LINE OF SAID LOT 4, A DISTANCE OF 378.82 FEET TO A POINT ON THE NORTHERLY LINE OF THE MILWAUKEE ROAD (CHICAGO, MILWAUKEE, ST. PAUL AND PACIFIC RAILROAD) RIGHT OF WAY; THENCE NORTH 61 DEGREES, 05 MINUTES EAST ALONG SAID NORTHERLY RIGHT OF WAY LINE, A DISTANCE OF 261.99 FEET TO A POINT ON THE EAST LINE OF SAID LOT 4; THENCE DUE NORTH ON THE EAST LINE OF SAID LOT 4 (BEING THE WEST RIGHT OF WAY LINE OF THE SAID MILWAUKEE ROAD), A DISTANCE OF 5.71 FEET TO A POINT ON A LINE, THAT IS 5.0 FEET NORTHWESTERLY BY RIGHT ANGLE MEASURE, AND PARALLEL TO THE AFORESAID COURSE BEARING NORTH 61 DEGREES, 05 MINUTES EAST; THENCE NORTH 61 DEGREES, 05 MINUTES EAST ALONG THE NORTHERLY RIGHT OF WAY LINE OF SAID MILWAUKEE ROAD, A DISTANCE OF 61.97 FEET TO A POINT; THENCE NORTH 62 DEGREES, 17 MINUTES EAST ALONG THE NORTHERLY RIGHT OF WAY LINE OF SAID MILWAUKEE ROAD, A DISTANCE OF 59.22 FEET TO A POINT; THENCE NORTH 05 DEGREES, 32 MINUTES EAST, A DISTANCE OF 189.78 FEET TO THE POINT OF BEGINNING, (EXCEPT THE NORTH 33.00 FEET TAKEN OR USED FOR CORTLAND STREET), ALSO; THAT PART OF LOTS 3 AND 4 IN BLOCK 8 IN SHEFFIELD'S ADDITION TO CHICAGO IN SECTION 32, TOWNSHIP 40 NORTH, RANGE 14, EAST OF THE THIRD PRINCIPAL MERIDIAN, DESCRIBED AS FOLLOWS:

BEGINNING AT A POINT ON THE NORTH LINE OF SAID LOT 3, THAT IS 315.00 FEET WEST OF THE NORTHEAST CORNER THEREOF (BEING ALSO 125.00 FEET EAST OF THE NORTHWEST CORNER THEREOF OF SAID LOT); THENCE DUE SOUTH IN A LINE PARALLEL TO THE EAST LINE OF SAID LOT 3, A DISTANCE OF 179.23 FEET TO A POINT ON THE NORTHERLY LINE OF THE MILWAUKEE ROAD (CHICAGO, MILWAUKEE, ST. PAUL AND PACIFIC RAILROAD) RIGHT OF WAY BEING THE POINT OF BEGINNING; THENCE SOUTH 62 DEGREES, 17 MINUTES WEST ON SAID NORTHERLY RIGHT OF WAY LINE, A DISTANCE OF 79.93 FEET TO A POINT; THENCE SOUTH 61 DEGREES, 05 MINUTES WEST ON SAID NORTHERLY RIGHT OF LINE A DISTANCE OF 61.97 FEET TO A POINT ON THE LINE BETWEEN SAID LOTS 3 AND 4; THENCE DUE SOUTH ON SAID LOT LINE (BEING THE WEST RIGHT OF WAY LINE OF SAID MILWAUKEE ROAD) 5.71 FEET TO A POINT ON A LINE, THAT IS 5.00 FEET SOUTHEASTERLY BY RIGHT ANGLE MEASURE, AND PARALLEL TO THE AFORESAID COURSE, BEARING SOUTH 61 DEGREES, 05 MINUTES WEST; THENCE SOUTH 61 DEGREES, 05 MINUTES WEST, ALSO SAID NORTHERLY RIGHT OF WAY LINE, A DISTANCE OF 261.99 FEET TO A POINT IN THE WEST LINE OF THE EAST 229.33 FEET (AS MEASURED ON THE NORTH LINE OF SAID LOT 4) SAID POINT BEING 378.82 FEET SOUTH OF THE NORTH LINE THEREOF; THENCE DUE SOUTH ALONG SAID LINE TO THE SOUTHERLY LINE OF LOT 4 BEING THE CENTER LINE OF THE NORTH BRANCH OF THE CHICAGO RIVER; THENCE NORTHEASTERLY ON THE SOUTHERN LINE OF SAID LOTS 3 AND 4 BEING ALSO THE CENTERLINE OF THE NORTH BRANCH OF THE CHICAGO RIVER, TO A POINT ON SAID LINE, THAT IS 315.00 FEET WEST OF AND PARALLEL TO THE EAST LINE OF SAID LOT 3; THENCE NORTH ON THE AFORESAID PARALLEL LINE TO THE POINT OF BEGINNING, (EXCEPTING THEREFROM THE MILWAUKEE ROAD RIGHT OF WAY, AND ALSO EXCEPTING

THEREFROM THAT PART OF SAID LOT 3, LYING EAST OF THE FOLLOWING DESCRIBED DIAGONAL LINE: BEGINNING AT THE NORTHWEST CORNER OF SAID LOT, BEING IN THE CENTER LINE OF CORTLAND STREET; THENCE DUE EAST ON THE NORTH LINE OF SAID LOT, A DISTANCE OF 125.00 FEET TO THE POINT OF BEGINNING OF SAID DIAGONAL LINE; THENCE SOUTH 05 DEGREES, 32 MINUTES WEST TO THE SOUTHERLY LINE OF SAID LOT 3)

ALSO; THAT PART OF LOT 5 AND THE WEST 111.67 FEET OF LOT 4 IN BLOCK 8 IN SHEFFIELD'S ADDITION TO CHICAGO IN THE SOUTHWEST 1/4 OF SECTION 32, TOWNSHIP 40 NORTH, RANGE 14, EAST OF THE THIRD PRINCIPAL MERIDIAN, LYING SOUTH OF THE SOUTH LINE OF CORTLAND STREET (FORMERLY CLYBOURN AVENUE) AND NORTH OF THE RIGHT OF WAY AND RAILROAD LANDS OF THE CHICAGO, MILWAUKEE, ST. PAUL AND PACIFIC RAILROAD COMPANY ALL IN COOK COUNTY, ILLINOIS.

PARCEL AA:

THAT PART OF LOT 3 IN BLOCK 8 IN SHEFFIELD'S ADDITION TO CHICAGO, A SUBDIVISION IN SECTION 32, TOWNSHIP 40 NORTH, RANGE 14, EAST OF THE THIRD PRINCIPAL MERIDIAN, LYING SOUTHERLY OF A LINE 20.00 FEET SOUTHERLY OF, AS MEASURED ALONG THE RADIAL LINES, AND PARALLEL WITH THE CENTER LINE OF THE CURVED MAIN TRACK OF THE S00 LINE RAILROAD, EXCEPTING THEREFROM THAT PART OF SAID LOT 3, LYING WEST OF THE FOLLOWING DESCRIBED DIAGONAL LINE:

BEGINNING AT THE NORTHWEST CORNER OF SAID LOT, BEING IN THE CENTER LINE OF CORTLAND STREET; THENCE DUE EAST ON THE NORTH LINE OF SAID LOT, A DISTANCE OF 125.00 FEET TO THE POINT OF BEGINNING OF SAID DIAGONAL LINE; THENCE SOUTH 05 DEGREES, 32 MINUTES WEST TO THE SOUTHERLY LINE OF SAID LOT 3, ALSO EXCEPT THEREFROM THAT PORTION FALLING WITHIN THE FOLLOWING DESCRIBED LAND:

A PARCEL OF LAND COMPRISED OF PARTS OF LOT 5 TO 11, INCLUSIVE IN BLOCK 2 IN THE SUBDIVISION OF LOT 1 AND 2 IN BLOCK 8 OF SHEFFIELD'S ADDITION TO CHICAGO, IN SECTION 32, TOWNSHIP 40 NORTH, RANGE 14, EAST OF THE THIRD PRINCIPAL MERIDIAN; TOGETHER WITH PART OF LOT 3 IN BLOCK 8 IN SAID SHEFFIELD'S ADDITION, DESCRIBED AS FOLLOWS: COMMENCING AT THE NORTHEAST CORNER OF LOT 11 IN BLOCK 2; THENCE SOUTHEASTERLY ALONG THE NORTHEASTERLY LINE OF SAID LOT AND ALONG THE NORTHEASTERLY LINE OF LOTS 10 AND 9 IN SAID BLOCK 2 (SAID NORTHEASTERLY LINE ALSO BEING THE SOUTHWESTERLY LINE OF NORTH KINGSBURY STREET), A DISTANCE OF 217.66 FEET TO THE POINT OF BEGINNING; THENCE CONTINUING ALONG THE NORTHEASTERLY LINE OF LOTS 9, 8, 7, 6 AND 5, A DISTANCE OF 173.23 FEET; THENCE NORTHWESTERLY AND WESTERLY ALONG A CURVED LINE, CONVEX NORTHEASTERLY AND HAVING A RADIUS OF 663.00 FEET, A DISTANCE OF 392.34 FEET TO A POINT ON THE WEST LINE OF AFOREMENTIONED LOT 11, WHICH IS 143.35 FEET SOUTH OF THE

NORTHWEST CORNER OF SAID LOT, AS MEASURED ALONG SAID WEST LINE; THENCE SOUTH ALONG SAID WEST LINE, A DISTANCE OF 24.65 FEET TO AN ANGLE POINT IN SAID LINE; THENCE SOUTHWESTERLY ALONG THE NORTHWESTERLY LINE OF SAID LOT 11, AND ALONG SAID NORTHWESTERLY LINE EXTENDED SOUTHWESTERLY, A DISTANCE OF 131 FEET, MORE OR LESS TO THE EDGE OF WATER OF THE NORTH BRANCH OF THE CHICAGO RIVER; THENCE NORTHWESTERLY AND WESTERLY ALONG SAID EDGE OF WATER PASSING INTO LOT 3 AFORESAID, TO AN INTERSECTION WITH A LINE DRAWN SOUTH, PERPENDICULAR TO THE SOUTH LINE OF WEST CORTLAND STREET, FROM A POINT 185.00 FEET WEST OF THE AFOREMENTIONED NORTHWEST CORNER OF SAID LOT 11, AS MEASURED ALONG SAID SOUTH LINE; THENCE NORTH ALONG SAID PERPENDICULAR LINE A DISTANCE OF 56.00 FEET, MORE OR LESS TO A POINT 147.01 FEET SOUTH FROM SAID SOUTH LINE OF CORTLAND STREET; THENCE EASTERLY ALONG A CURVED LINE, CONVEX NORTHERLY AND HAVING A RADIUS OF 676.33 FEET, A DISTANCE OF 186.09 FEET TO A POINT ON THE EAST LINE OF SAID LOT 3 (BEING ALSO THE AFOREMENTIONED WEST LINE OF LOT 11), WHICH POINT IS 133.34 FEET SOUTH FROM THE NORTHWEST CORNER OF SAID LOT 11, AS MEASURED ALONG SAID WEST LINE; THENCE EASTERLY AND SOUTHEASTERLY ALONG A CURVED LINE, CONVEX NORTHEASTERLY AND HAVING A RADIUS OF 673.00 FEET, A DISTANCE OF 220.04 FEET TO A POINT; THENCE NORTHEASTERLY ALONG A STRAIGHT LINE, A DISTANCE OF 37.96 FEET TO THE POINT OF BEGINNING), IN COOK COUNTY, ILLINOIS.

PARCEL BB:

A TRACT OF LAND COMPRISING PARTS OF LOTS OF 5 TO 11, (BOTH INCLUSIVE) IN BLOCK 2 IN SUBDIVISION OF LOTS 1 AND 2 OF BLOCK 8 IN SHEFFIELD'S ADDITION TO CHICAGO, IN SECTION 32, TOWNSHIP 40 NORTH, RANGE 14, EAST OF THE THIRD PRINCIPAL MERIDIAN AND ALSO COMPRISING PARTS OF LOTS 3, 4 AND 5 IN BLOCK 8 IN SHEFFIELD'S ADDITION TO CHICAGO, IN SECTION 32, TOWNSHIP 40 NORTH, RANGE 14, EAST OF THE THIRD PRINCIPAL MERIDIAN, WHICH TRACT IS BOUNDED AND DESCRIBED AS FOLLOWS: COMMENCING AT THE INTERSECTION OF THE SOUTH LINE OF CORTLAND STREET (AS OCCUPIED) AND THE SOUTHWESTERLY LINE OF KINGSBURY STREET (AS OCCUPIED); THENCE SOUTHEASTERLY, ALONG THE SOUTHWESTERLY LINE OF SAID KINGSBURY STREET, A DISTANCE OF 248.90 FEET TO THE POINT OF BEGINNING; THENCE CONTINUING ALONG SAID SOUTHWESTERLY LINE, A DISTANCE OF 142.96 FEET TO A POINT OF INTERSECTION WITH AN ARC OF A CIRCLE; THENCE NORTHWESTERLY ALONG THE ARC OF A CIRCLE, (WHICH ARC IS CONVEX NORTHERLY AND HAS A RADIUS OF 663.0 FEET), AN ARC DISTANCE OF 393.18 FEET, TO A POINT ON THE WEST LINE OF SAID LOT 11; THENCE SOUTHERLY, ALONG SAID WEST LINE OF SAID LOT 11, A DISTANCE OF 2.99 FEET TO A POINT OF INTERSECTION WITH AN ARC OF A CIRCLE; THENCE SOUTHWESTERLY ALONG THE ARC OF A CIRCLE, (WHICH ARC IS CONVEX NORTHWESTERLY, HAS A RADIUS OF 663.0 FEET, AND IS 20.00 FEET SOUTHERLY OF AND PARALLEL TO THE CENTERLINE OF THE MAIN RAILROAD TRACK), AN ARC DISTANCE OF 375.54 FEET, TO A POINT OF TANGENCY WITH THE NEXT DESCRIBED COURSE; THENCE SOUTH 61

DEGREES, 03 MINUTES WEST ALONG THE SOUTHEASTERLY LINE OF RAILROAD PROPERTY, AS PER DOCUMENT 2922193 (AS RECORDED WITH THE COUNTY RECORDER FOR COOK COUNTY, ILLINOIS), A DISTANCE OF 404.62 FEET; THENCE SOUTH 19 DEGREES, 03 MINUTES, 20 SECONDS WEST, A DISTANCE OF 40.92 FEET; THENCE NORTH 86 DEGREES, 19 MINUTES, 40 SECONDS WEST, A DISTANCE OF 62.47 FEET; THENCE NORTH 51 DEGREES, 10 MINUTES, 30 SECONDS WEST, A DISTANCE OF 139.25 FEET; THENCE NORTH 26 DEGREES, 00 MINUTE WEST, A DISTANCE OF 36.64 FEET; THENCE SOUTH 60 DEGREES, 13 MINUTES EAST ALONG THE NORTHERLY LINE OF RAILROAD PROPERTY, AS PER SAID DOCUMENT 2922193, A DISTANCE OF 107.0 FEET; THENCE SOUTH 80 DEGREES, 16 MINUTES EAST, ALONG THE NORTHERLY LINE OF RAILROAD PROPERTY, AS PER SAID DOCUMENT 2922193, A DISTANCE OF 61.0 FEET; THENCE NORTH 61 DEGREES, 03 MINUTES EAST ALONG THE NORTHWESTERLY LINE OF RAILROAD PROPERTY, AS PER SAID DOCUMENT 2922193, A DISTANCE OF 360.79 FEET TO A POINT ON THE EAST LINE OF SAID LOT 4; THENCE NORTH 00 DEGREES, 01 MINUTES EAST ALONG THE EAST LINE OF SAID LOT 4, A DISTANCE OF 5.71 FEET; THENCE NORTH 61 DEGREES, 05 MINUTES EAST ALONG THE NORTHERLY RIGHT OF WAY LINE OF SAID MILWAUKEE ROAD, A DISTANCE OF 61.97 FEET TO A POINT; THENCE NORTH 62 DEGREES, 17 MINUTES EAST ALONG THE NORTHERLY RIGHT OF WAY LINE OF SAID MILWAUKEE ROAD, A DISTANCE OF 59.22 FEET TO A POINT; THENCE NORTH 05 DEGREES, 32 MINUTES EAST, A DISTANCE OF 56.02 FEET; THENCE SOUTH 89 DEGREES, 59 MINUTES EAST, A DISTANCE OF 326.0 FEET TO A POINT ON THE EAST LINE OF SAID LOT 3; THENCE SOUTHERLY, ALONG THE EAST LINE OF SAID LOT 3, A DISTANCE OF 9.30 FEET TO A POINT OF INTERSECTION WITH AN ARC OF A CIRCLE; THENCE SOUTHEASTERLY ALONG THE ARC OF A CIRCLE, (WHICH ARC IS CONCAVE SOUTHWESTERLY AND HAS A RADIUS OF 697.0 FEET), AN ARC DISTANCE OF 272.63 FEET TO THE POINT OF BEGINNING, (EXCEPT THEREFROM THAT PORTION FALLING WITHIN THE FOLLOWING DESCRIBED LAND:

A PARCEL OF LAND COMPRISED OF PARTS OF LOT 5 TO 11, INCLUSIVE IN BLOCK 2 IN THE SUBDIVISION OF LOT 1 AND 2 IN BLOCK 8 OF SHEFFIELD'S ADDITION TO CHICAGO, IN SECTION 32, TOWNSHIP 40 NORTH, RANGE 14, EAST OF THE THIRD PRINCIPAL MERIDIAN; TOGETHER WITH PART OF LOT 3 IN BLOCK 8 IN SAID SHEFFIELD'S ADDITION, DESCRIBED AS FOLLOWS: COMMENCING AT THE NORTHEAST CORNER OF LOT 11 IN BLOCK 2; THENCE SOUTHEASTERLY ALONG THE NORTHEASTERLY LINE OF SAID LOT AND ALONG THE NORTHEASTERLY LINE OF LOTS 10 AND 9 IN SAID BLOCK 2 (SAID NORTHEASTERLY LINE ALSO BEING THE SOUTHWESTERLY LINE OF NORTH KINGSBURY STREET), A DISTANCE OF 217.66 FEET TO THE POINT OF BEGINNING; THENCE CONTINUING ALONG THE NORTHEASTERLY LINE OF LOTS 9, 8, 7, 6 AND 5, A DISTANCE OF 173.23 FEET; THENCE NORTHWESTERLY AND WESTERLY ALONG A CURVED LINE, CONVEX NORTHEASTERLY AND HAVING A RADIUS OF 663.00 FEET, A DISTANCE OF 392.34 FEET TO A POINT ON THE WEST LINE OF AFOREMENTIONED LOT 11, WHICH IS 143.35 FEET SOUTH OF THE NORTHWEST CORNER OF SAID LOT, AS MEASURED ALONG SAID WEST LINE; THENCE SOUTH ALONG SAID WEST LINE, A DISTANCE OF 24.65 FEET TO AN ANGLE POINT IN SAID LINE; THENCE

SOUTHWESTERLY ALONG THE NORTHWESTERLY LINE OF SAID LOT 11, AND ALONG SAID NORTHWESTERLY LINE EXTENDED SOUTHWESTERLY, A DISTANCE OF 131 FEET, MORE OR LESS TO THE EDGE OF WATER OF THE NORTH BRANCH OF THE CHICAGO RIVER; THENCE NORTHWESTERLY AND WESTERLY ALONG SAID EDGE OF WATER PASSING INTO LOT 3 AFORESAID, TO AN INTERSECTION WITH A LINE DRAWN SOUTH, PERPENDICULAR TO THE SOUTH LINE OF WEST CORTLAND STREET, FROM A POINT 185.00 FEET WEST OF THE AFOREMENTIONED NORTHWEST CORNER OF SAID LOT 11, AS MEASURED ALONG SAID SOUTH LINE; THENCE NORTH ALONG SAID PERPENDICULAR LINE, A DISTANCE OF 56 FEET, MORE OR LESS TO A POINT 147.01 FEET SOUTH FROM SAID SOUTH LINE OF CORTLAND STREET; THENCE EASTERLY ALONG A CURVED LINE, CONVEX NORTHERLY AND HAVING A RADIUS OF 676.33 FEET, A DISTANCE OF 186.09 FEET TO A POINT ON THE EAST LINE OF SAID LOT 3 (BEING ALSO THE AFOREMENTIONED WEST LINE OF LOT 11), WHICH POINT IS 133.34 FEET SOUTH FROM THE NORTHWEST CORNER OF SAID LOT 11, AS MEASURED ALONG SAID WEST LINE; THENCE EASTERLY AND SOUTHEASTERLY ALONG A CURVED LINE, CONVEX NORTHEASTERLY AND HAVING A RADIUS OF 673.00 FEET, A DISTANCE OF 220.04 FEET TO A POINT; THENCE NORTHEASTERLY ALONG A STRAIGHT LINE, A DISTANCE OF 37.96 FEET TO THE POINT OF BEGINNING), IN COOK COUNTY, ILLINOIS.

PARCEL CC:

ALL THAT PART OF NORTH SOUTHPORT AVENUE VACATED BY ORDINANCE RECORDED JANUARY 5, 1994 AS DOCUMENT 94-014634, IN COOK COUNTY, ILLINOIS, LYING EAST OF THE EAST LINE OF LOTS 1 TO 4, BOTH INCLUSIVE, IN BLOCK 5 IN W. F. DOMINICK'S SUBDIVISION OF LOTS 1, 2 AND 3 IN BLOCK 14 OF SHEFFIELD'S ADDITION TO CHICAGO IN SECTION 32, TOWNSHIP 40 NORTH, RANGE 14, EAST OF THE THIRD PRINCIPAL MERIDIAN; LYING EAST OF THE EAST LINE OF LOT 1 IN BLOCK 1 IN J. F. LAWRENCE'S SUBDIVISION OF LOT 4 IN BLOCK 14 IN SHEFFIELD'S ADDITION AFOREMENTIONED: LYING EAST OF THE EAST LINE OF LOT 1 IN BLOCK 2 IN J. F. LAWRENCE'S SUBDIVISION AFOREMENTIONED; LYING EAST OF A LINE DRAWN FROM THE SOUTHEAST CORNER OF LOT 4 IN BLOCK 5 IN W. F. DOMINICK'S SUBDIVISION AFOREMENTIONED TO THE NORTHEAST CORNER OF LOT 1 IN BLOCK 1 IN J. F. LAWRENCE'S SUBDIVISION AFOREMENTIONED; LYING EAST OF A LINE DRAWN FROM THE SOUTHEAST CORNER OF LOT 1 IN BLOCK 1 TO THE NORTHEAST CORNER OF LOT 1 IN BLOCK 2 IN J. F. LAWRENCE'S SUBDIVISION AFOREMENTIONED; LYING EAST OF A LINE DRAWN FROM THE SOUTHEAST CORNER OF LOT 1 IN BLOCK 1 IN J. F. LAWRENCE'S SUBDIVISION AFOREMENTIONED TO THE NORTHEAST CORNER OF LOT 5 IN BLOCK 14 IN SHEFFIELD'S ADDITION TO CHICAGO AFOREMENTIONED; LYING EAST OF THE EAST LINE OF LOT 5 IN BLOCK 14 IN SHEFFIELD'S ADDITION TO CHICAGO AFOREMENTIONED; LYING WEST OF THE WEST LINE OF LOTS 43, 44, 45, 48, 49 AND THE WEST LINE OF LOTS 51 TO 63, BOTH INCLUSIVE; LYING WEST OF A LINE DRAWN FROM THE SOUTHWEST CORNER OF LOT 61 TO THE NORTHWEST CORNER OF LOT 60; LYING WEST OF A LINE DRAWN FROM THE SOUTHWEST CORNER OF LOT 45 TO THE NORTHWEST CORNER OF LOT 44 (SAID LINE BEING THE WEST LINE

OF WEST CROOKED STREET VACATED BY ORDINANCE PASSED JUNE 10, 1960 RECORDED AUGUST 22, 1960 AS DOCUMENT 17943256) ALL IN BLOCK 1 IN SUBDIVISION OF BLOCK 13 IN SHEFFIELD'S ADDITION TO CHICAGO IN SECTION 32; LYING NORTH OF A LINE DRAWN FROM THE SOUTHEAST CORNER OF LOT 5 IN BLOCK 14 IN SHEFFIELD'S ADDITION TO CHICAGO AFOREMENTIONED TO THE SOUTHWEST CORNER OF LOT 43 IN BLOCK 1 IN SUBDIVISION OF BLOCK 13 AFOREMENTIONED; AND LYING SOUTH OF THE EASTWARDLY EXTENSION OF THE NORTH LINE OF LOT 1 IN BLOCK 5 IN W. F. DOMINICK'S SUBDIVISION AFOREMENTIONED, ALSO

ALL THAT PART OF WEST ARMITAGE AVENUE VACATED BY ORDINANCE RECORDED JANUARY 5, 1994 AS DOCUMENT 94-014634, IN COOK COUNTY, ILLINOIS, LYING SOUTH OF THE SOUTH LINE OF LOTS 1 TO 15, BOTH INCLUSIVE, IN BLOCK 1; LYING NORTH OF THE NORTH LINE OF LOTS 1 TO 13, BOTH INCLUSIVE, IN BLOCK 2; LYING WEST OF A LINE DRAWN FROM THE SOUTHEAST CORNER OF LOT 1 IN BLOCK 1 TO THE NORTHEAST CORNER OF LOT 1 IN BLOCK 2; AND LYING EASTERLY OF A LINE DRAWN FROM A POINT ON THE SOUTH LINE OF LOT 15 IN BLOCK 1, WHICH IS 346.58 FEET WEST OF THE WEST LINE OF NORTH SOUTHPORT AVENUE, AS MEASURED ON THE NORTH LINE OF VACATED WEST ARMITAGE AVENUE, TO A POINT ON THE NORTH LINE OF LOT 13 IN BLOCK 2, WHICH IS 331.58 FEET WEST OF THE WEST LINE OF VACATED NORTH SOUTHPORT AVENUE AS MEASURED ON THE SOUTH LINE OF VACATED WEST ARMITAGE AVENUE, (EXCEPTING THEREFROM THAT PORTION OF SAID WEST ARMITAGE AVENUE, LYING WEST OF A LINE DRAWN FROM A POINT ON THE SOUTH LINE OF SAID LOT 15, WHICH IS 334.69 FEET WEST OF THE WEST LINE OF NORTH SOUTHPORT AVENUE, TO A POINT ON THE NORTH LINE OF SAID LOT 13, WHICH IS 334.69 FEET WEST OF THE WEST LINE OF NORTH SOUTHPORT AVENUE) ALL IN J. F. LAWRENCE'S SUBDIVISION AFOREMENTIONED.

PARCEL DD:

THAT PART OF THE 12 FOOT VACATED ALLEY AS VACATED BY ORDINANCE RECORDED JANUARY 5, 1994 AS DOCUMENT 94-014634, IN COOK COUNTY, ILLINOIS, DESCRIBED AS FOLLOWS: BEGINNING AT THE SOUTHEAST CORNER OF LOT 4 IN BLOCK 5 IN W. F. DOMINICK'S SUBDIVISION OF LOTS 1, 2 AND 3 IN BLOCK 14 OF SHEFFIELD'S ADDITION TO CHICAGO IN SECTION 32, TOWNSHIP 40 NORTH, RANGE 14 EAST OF THE THIRD PRINCIPAL MERIDIAN; THENCE SOUTH 01°51'31" EAST 12.00 FEET TO THE NORTHEAST CORNER OF LOT 1 IN BLOCK 1 IN J. F. LAWRENCE'S SUBDIVISION OF LOT 4 IN BLOCK 14 IN SHEFFIELD'S ADDITION AFORESAID; THENCE SOUTH 88°10'29" WEST ALONG THE SOUTH LINE OF SAID VACATED ALLEY 182.17 FEET TO THE WESTERLY LINE THEREOF; THENCE NORTH 01°51'31" WEST 6.00 FEET TO THE NORTH LINE OF THE SOUTH HALF OF SAID VACATED ALLEY; THENCE NORTH 88°10'29" EAST ALONG THE LAST MENTIONED NORTH LINE 46.17 FEET THE SOUTHERLY EXTENSION OF THE EAST LINE OF LOT 5 IN BLOCK 5 IN W. F. DOMINICK'S SUBDIVISION AFORESAID; THENCE NORTH 01°51'31" WEST ALONG SAID SOUTHERLY EXTENSION 6.00 FEET TO THE SOUTHEAST CORNER OF SAID LOT 5; THENCE NORTH

88°10'29" EAST ALONG THE NORTH LINE OF SAID VACATED ALLEY 136.00 FEET TO THE POINT OF BEGINNING, IN COOK COUNTY, ILLINOIS.

PARCEL EE:

THAT PART OF LOTS 9 AND 10 IN BLOCK 2 IN THE SUBDIVISION OF LOTS 1 AND 2 IN BLOCK 8 OF SHEFFIELD'S ADDITION TO CHICAGO, IN SECTION 32, TOWNSHIP 32 NORTH, RANGE 14 EAST OF THE THIRD PRINCIPAL MERIDIAN, DESCRIBED AS FOLLOWS: COMMENCING AT THE NORTHEAST CORNER OF LOT 11 IN SAID BLOCK 2 BEING ALSO THE POINT OF INTERSECTION OF THE SOUTH LINE OF WEST CORTLAND STREET WITH THE SOUTHWESTERLY LINE OF NORTH KINGSBURY STREET; THENCE SOUTHEASTERLY ALONG THE SOUTHWESTERLY LINE OF NORTH KINGSBURY STREET, HAVING AN ASSUMED BEARING OF SOUTH 46 DEGREES 43 MINUTES 07 SECONDS EAST, A DISTANCE OF 217.66 FEET TO THE POINT OF BEGINNING; THENCE SOUTH 43 DEGREES 16 MINUTES 53 SECONDS WEST 11.94 FEET; THENCE WESTERLY 64.98 FEET ALONG THE ARC OF A CIRCLE HAVING A RADIUS OF 697.00 FEET, CONCAVE SOUTHERLY AND WHOSE CHORD BEARS NORTH 71 DEGREES 40 MINUTES 47 SECONDS WEST, A DISTANCE OF 64.96 FEET; THENCE NORTH 64 DEGREES 09 MINUTES 00 SECONDS EAST 42.12 FEET TO THE SOUTHWESTERLY LINE OF NORTH KINGSBURY STREET; THENCE SOUTH 64 DEGREES 43 MINUTES 07 SECONDS EAST ALONG THE SOUTHWESTERLY LINE OF NORTH KINGSBURY STREET 43.89 FEET TO THE POINT OF BEGINNING, IN COOK COUNTY, ILLINOIS.

PARCEL Z, AA, BB AND EE ALSO KNOWN AS:

THAT PART OF LOTS 3, 4 AND 5 IN BLOCK 8 IN SHEFFIELD'S ADDITION TO CHICAGO IN THE SOUTHWEST 1/4 OF SECTION 32, TOWNSHIP 40 NORTH, RANGE 14, EAST OF THE THIRD PRINCIPAL MERIDIAN, TOGETHER WITH LOTS OF 5 TO 11, INCLUSIVE IN BLOCK 2 IN SUBDIVISION OF LOTS 1 AND 2 OF BLOCK 8 IN SHEFFIELD'S ADDITION TO CHICAGO AFORESAID, TAKEN AS A TRACT AND DESCRIBED AS FOLLOWS:

COMMENCING AT THE NORTH EAST CORNER OF SAID LOT 3; THENCE SOUTH 88°18'03" WEST ALONG THE NORTH LINE THEREOF 315.00 FEET; THENCE SOUTH 03°50'39" WEST 33.16 FEET TO THE SOUTH LINE OF WEST CORTLAND STREET AND THE POINT OF BEGINNING; THENCE SOUTH 03°50'39" WEST 100.63 FEET; THENCE NORTH 88°16'19" EAST 327.92 FEET TO A POINT ON THE EAST LINE OF SAID LOT 3; THENCE SOUTH 01°41'57" EAST ALONG SAID EAST LINE 9.30 FEET; THENCE EASTERLY 174.84 FEET ALONG THE ARC OF A CIRCLE HAVING A RADIUS OF 697.00 FEET CONCAVE SOUTHERLY AND WHOSE CHORD BEARS SOUTH 81°32'13" EAST, A DISTANCE OF 174.38 FEET; THENCE NORTH 64°09'00" EAST 42.12 FEET TO THE SOUTHWESTERLY LINE OF

NORTH KINGSBURY STREET; THENCE SOUTH 46°43'07" EAST ALONG SAID SOUTHWESTERLY LINE 43.89 FEET; THENCE SOUTH 43°16'53" WEST 37.96 FEET; THENCE WESTERLY 220.45 FEET ALONG THE ARC OF A CIRCLE HAVING A RADIUS OF 673.00 FEET CONCAVE SOUTHERLY AND WHOSE CHORD BEARS NORTH 79°14'01" WEST, A DISTANCE OF 219.46 FEET TO A POINT ON THE EAST LINE OF SAID LOT 3; THENCE WESTERLY 186.09 FEET ALONG THE ARC OF A CIRCLE HAVING A RADIUS OF 676.33 FEET CONCAVE SOUTHERLY AND WHOSE CHORD BEARS SOUTH 84°04'26" WEST, A DISTANCE OF 185.50 FEET TO AN INTERSECTION WITH A LINE DRAWN SOUTH, PERPENDICULAR TO THE SOUTH LINE OF WEST CORTLAND STREET, FROM A POINT 185.00 FEET WEST OF THE NORTHWEST CORNER OF SAID LOT 11, AS MEASURED ALONG SAID SOUTH LINE; THENCE SOUTH 01°41'57" EAST ALONG SAID PERPENDICULAR LINE 56.00 FEET; THENCE SOUTH 83°39'22" EAST 11.37 FEET; THENCE SOUTH 70°53'56" EAST 50.08 FEET; THENCE SOUTH 49°46'38" EAST 51.36 FEET TO POINT ON THE NORTHWESTERLY LINE OF SAID LOT 11; THENCE SOUTH 43°18'03" WEST ALONG THE SOUTHWESTERLY EXTENSION OF THE NORTHWESTERLY LINE OF SAID LOT 11 A DISTANCE OF 74.23 FEET TO THE SOUTH LINE OF LOT 3; THE NEXT 8 COURSES BEING ALONG THE SOUTH LINE OF SAID LOT 3; THENCE NORTH 77°29'18" WEST 44.01 FEET; THENCE SOUTH 86°56'27" WEST 57.52 FEET; THENCE SOUTH 72°22'52" WEST 37.43 FEET; THENCE SOUTH 60°06'09" WEST 42.73 FEET; THENCE SOUTH 63°16'09" WEST 40.75 FEET; THENCE SOUTH 58°24'03" WEST 35.59 FEET; THENCE SOUTH 60°44'08" WEST 34.28 FEET; THENCE SOUTH 59°11'16" WEST 30.72 FEET TO THE SOUTHEAST CORNER OF SAID LOT 4; THENCE SOUTH 54°23'01" WEST ALONG THE SOUTH LINE OF SAID LOT 4 A DISTANCE OF 132.93 FEET; THENCE SOUTH 62°25'32" WEST ALONG THE SOUTH LINE OF SAID LOT 4 A DISTANCE OF 132.29 FEET TO A POINT ON THE EAST LINE OF THE WEST 111.67 FEET OF SAID LOT 4; THENCE NORTH 01°41'57" WEST ALONG SAID EAST LINE 133.86 FEET; THENCE SOUTH 59°23'03" WEST 44.82 FEET; THENCE SOUTH 17°23'23" WEST 40.92 FEET; THENCE NORTH 87°59'37" WEST 62.47 FEET; THENCE NORTH 52°50'27" WEST 139.25 FEET; THENCE NORTH 27°39'57" WEST 36.64 FEET; THENCE SOUTH 88°18'12" WEST 54.31 FEET TO THE WEST LINE OF SAID LOT 5; THENCE NORTH 18°03'47" WEST ALONG THE WEST LINE OF SAID LOT 5 A DISTANCE OF 171.36 FEET; THENCE NORTH 13°28'04" WEST ALONG THE WEST LINE OF SAID LOT 5 A DISTANCE OF 98.96 FEET; THENCE NORTH 09°57'21" WEST ALONG THE WEST LINE OF SAID LOT 5 A DISTANCE OF 69.46 FEET TO THE SOUTH LINE OF WEST CORTLAND STREET; THENCE NORTH 88°18'03" EAST ALONG THE SOUTH LINE OF WEST CORTLAND STREET 723.31 FEET TO THE POINT OF BEGINNING, IN COOK COUNTY, ILLINOIS.

**CITY OF CHICAGO
ECONOMIC DISCLOSURE STATEMENT
AND AFFIDAVIT**

SECTION I -- GENERAL INFORMATION

A. Legal name of the Disclosing Party submitting this EDS. Include d/b/a/ if applicable:

SBCP II QUALIFIED PURCHASERS, LP

Check ONE of the following three boxes:

Indicate whether the Disclosing Party submitting this EDS is:

1. the Applicant
OR

2. a legal entity currently holding, or anticipated to hold within six months after City action on the contract, transaction or other undertaking to which this EDS pertains (referred to below as the "Matter"), a direct or indirect interest in excess of 7.5% in the ~~Applicant~~ Property Owner. State the ~~Applicant's~~ Property Owner's legal name: 2011 N. SOUTHPORT, LLC
OR

3. a legal entity with a direct or indirect right of control of the Applicant (see Section II(B)(1)) State the legal name of the entity in which the Disclosing Party holds a right of control:

B. Business address of the Disclosing Party: 1330 W. Fulton Street, Suite 800
CHICAGO, IL 60607

C. Telephone: _____ Fax: 312-874-7008 Email: _____

D. Name of contact person: Anna Simpson

E. Federal Employer Identification No. (if you have one): _____

F. Brief description of the Matter to which this EDS pertains. (Include project number and location of property, if applicable):

Application for planned development for property located on Exhibit A attached hereto

G. Which City agency or department is requesting this EDS? DPD

If the Matter is a contract being handled by the City's Department of Procurement Services, please complete the following:

Specification # N/A and Contract # N/A

SECTION II – DISCLOSURE OF OWNERSHIP INTERESTS

A. NATURE OF THE DISCLOSING PARTY

1. Indicate the nature of the Disclosing Party:

- Person
 - Publicly registered business corporation
 - Privately held business corporation
 - Sole proprietorship
 - General partnership
 - Limited partnership
 - Trust
 - Limited liability company
 - Limited liability partnership
 - Joint venture
 - Not-for-profit corporation
- (Is the not-for-profit corporation also a 501(c)(3))?
 Yes No
 Other (please specify)
-

2. For legal entities, the state (or foreign country) of incorporation or organization, if applicable:

Delaware

3. For legal entities not organized in the State of Illinois: Has the organization registered to do business in the State of Illinois as a foreign entity?

- Yes
- No
- Organized in Illinois

B. IF THE DISCLOSING PARTY IS A LEGAL ENTITY:

1. List below the full names and titles, if applicable, of: (i) all executive officers and all directors of the entity; (ii) **for not-for-profit corporations**, all members, if any, which are legal entities (if there are no such members, write "no members which are legal entities"); (iii) **for trusts, estates or other similar entities**, the trustee, executor, administrator, or similarly situated party; (iv) **for general or limited partnerships, limited liability companies, limited liability partnerships or joint ventures**, each general partner, managing member, manager or any other person or legal entity that directly or indirectly controls the day-to-day management of the ~~Applicant~~ ^{Property Owner}

NOTE: Each legal entity listed below must submit an EDS on its own behalf.

Name	Title
<u>Please refer to Property Owner EDS</u>	

2. Please provide the following information concerning each person or legal entity having a direct or indirect, current or prospective (i.e. within 6 months after City action) beneficial interest (including ownership) in excess of 7.5% of the ~~Applicant~~ ^{Property Owner}. Examples of such an interest include shares in a corporation, partnership interest in a partnership or joint venture, interest of a member or manager in a

limited liability company, or interest of a beneficiary of a trust, estate or other similar entity. If none, state "None."

NOTE: Each legal entity listed below may be required to submit an EDS on its own behalf.

Name	Business Address	Percentage Interest in the Applicant	Property Owner
Please see attached Exhibit B			

SECTION III -- INCOME OR COMPENSATION TO, OR OWNERSHIP BY, CITY ELECTED OFFICIALS

Has the Disclosing Party provided any income or compensation to any City elected official during the 12-month period preceding the date of this EDS? [] Yes [x] No

Does the Disclosing Party reasonably expect to provide any income or compensation to any City elected official during the 12-month period following the date of this EDS? [] Yes [x] No

If "yes" to either of the above, please identify below the name(s) of such City elected official(s) and describe such income or compensation:

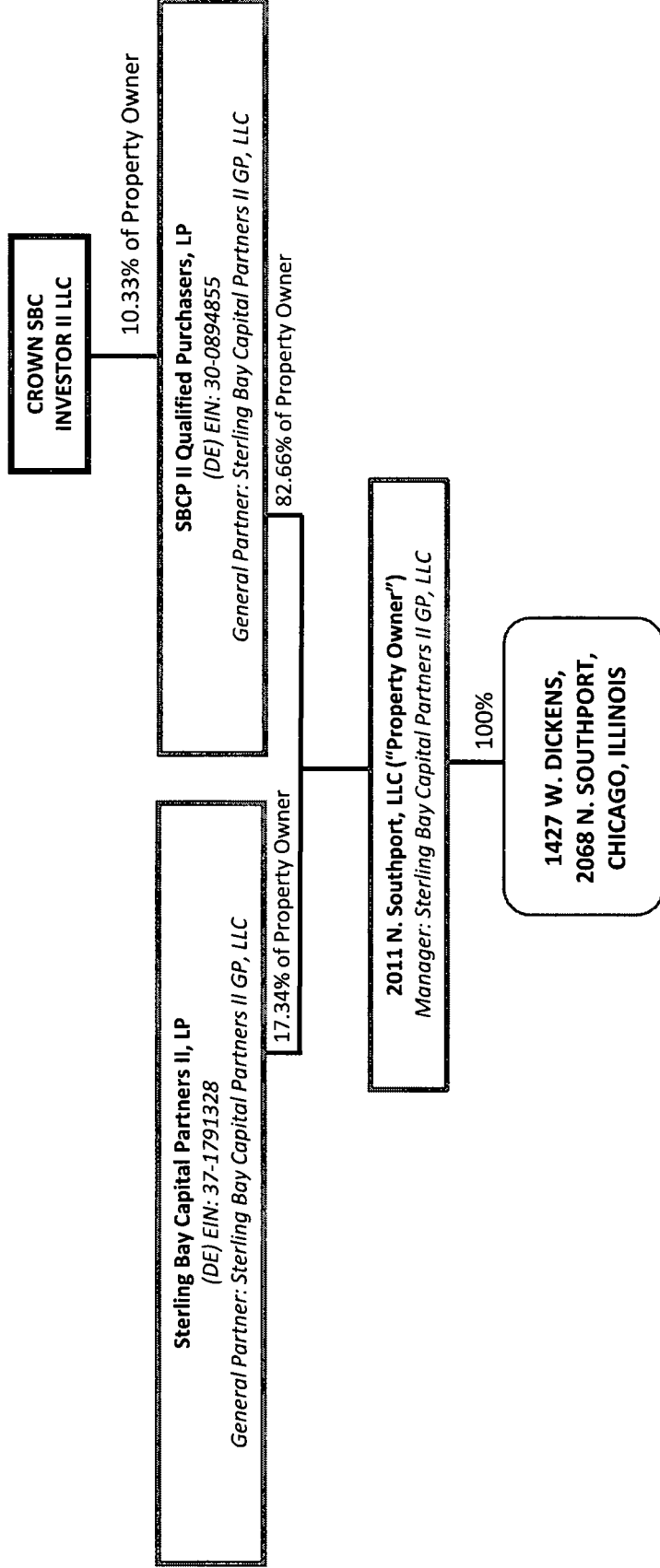
Does any City elected official or, to the best of the Disclosing Party's knowledge after reasonable inquiry, any City elected official's spouse or domestic partner, have a financial interest (as defined in Chapter 2-156 of the Municipal Code of Chicago ("MCC")) in the Disclosing Party? [] Yes [x] No

If "yes," please identify below the name(s) of such City elected official(s) and/or spouse(s)/domestic partner(s) and describe the financial interest(s).

SECTION IV -- DISCLOSURE OF SUBCONTRACTORS AND OTHER RETAINED PARTIES

The Disclosing Party must disclose the name and business address of each subcontractor, attorney, lobbyist (as defined in MCC Chapter 2-156), accountant, consultant and any other person or entity whom the Disclosing Party has retained or expects to retain in connection with the Matter, as well as the nature of the relationship, and the total amount of the fees paid or estimated to be paid. The Disclosing Party is not required to disclose employees who are paid solely through the Disclosing Party's regular payroll. If the Disclosing Party is uncertain whether a disclosure is required under this Section, the Disclosing Party must either ask the City whether disclosure is required or make the disclosure.

Exhibit B
2011 N. SOUTHPORT, LLC
Structure Chart



****All parties disclosed on this chart have a business address of 1330 W. Fulton Street, Suite 800, Chicago, IL 60607, except for Crown SBC Investor II LLC which has a business address of 222 North LaSalle Street, Suite 2000, Chicago, IL 60607**

Name (indicate whether retained or anticipated to be retained)	Business Address	Relationship to Disclosing Party (subcontractor, attorney, lobbyist, etc.)	Fees (<u>indicate whether paid or estimated.</u>) NOTE: "hourly rate" or "t.b.d." is not an acceptable response.
--	------------------	--	---

(Add sheets if necessary)

Check here if the Disclosing Party has not retained, nor expects to retain, any such persons or entities.

SECTION V -- CERTIFICATIONS

A. COURT-ORDERED CHILD SUPPORT COMPLIANCE

Under MCC Section 2-92-415, substantial owners of business entities that contract with the City must remain in compliance with their child support obligations throughout the contract's term.

Has any person who directly or indirectly owns 10% or more of the Disclosing Party been declared in arrearage on any child support obligations by any Illinois court of competent jurisdiction?

Yes No No person directly or indirectly owns 10% or more of the Disclosing Party.

If "Yes," has the person entered into a court-approved agreement for payment of all support owed and is the person in compliance with that agreement?

Yes No

B. FURTHER CERTIFICATIONS

1. [This paragraph 1 applies only if the Matter is a contract being handled by the City's Department of Procurement Services.] In the 5-year period preceding the date of this EDS, neither the Disclosing Party nor any Affiliated Entity [see definition in (5) below] has engaged, in connection with the performance of any public contract, the services of an integrity monitor, independent private sector inspector general, or integrity compliance consultant (i.e., an individual or entity with legal, auditing, investigative, or other similar skills, designated by a public agency to help the agency monitor the activity of specified agency vendors as well as help the vendors reform their business practices so they can be considered for agency contracts in the future, or continue with a contract in progress).

2. The Disclosing Party and its Affiliated Entities are not delinquent in the payment of any fine, fee, tax or other source of indebtedness owed to the City of Chicago, including, but not limited to, water and sewer charges, license fees, parking tickets, property taxes and sales taxes, nor is the Disclosing Party delinquent in the payment of any tax administered by the Illinois Department of Revenue.

3. The Disclosing Party and, if the Disclosing Party is a legal entity, all of those persons or entities identified in Section II(B)(1) of this EDS:

- a. are not presently debarred, suspended, proposed for debarment, declared ineligible or voluntarily excluded from any transactions by any federal, state or local unit of government;
- b. have not, during the 5 years before the date of this EDS, been convicted of a criminal offense, adjudged guilty, or had a civil judgment rendered against them in connection with: obtaining, attempting to obtain, or performing a public (federal, state or local) transaction or contract under a public transaction; a violation of federal or state antitrust statutes; fraud; embezzlement; theft; forgery; bribery; falsification or destruction of records; making false statements; or receiving stolen property;
- c. are not presently indicted for, or criminally or civilly charged by, a governmental entity (federal, state or local) with committing any of the offenses set forth in subparagraph (b) above;
- d. have not, during the 5 years before the date of this EDS, had one or more public transactions (federal, state or local) terminated for cause or default; and
- e. have not, during the 5 years before the date of this EDS, been convicted, adjudged guilty, or found liable in a civil proceeding, or in any criminal or civil action, including actions concerning environmental violations, instituted by the City or by the federal government, any state, or any other unit of local government.

4. The Disclosing Party understands and shall comply with the applicable requirements of MCC Chapters 2-56 (Inspector General) and 2-156 (Governmental Ethics).

5. Certifications (5), (6) and (7) concern:

- the Disclosing Party;
- any "Contractor" (meaning any contractor or subcontractor used by the Disclosing Party in connection with the Matter, including but not limited to all persons or legal entities disclosed under Section IV, "Disclosure of Subcontractors and Other Retained Parties");
- any "Affiliated Entity" (meaning a person or entity that, directly or indirectly: controls the Disclosing Party, is controlled by the Disclosing Party, or is, with the Disclosing Party, under common control of another person or entity). Indicia of control include, without limitation: interlocking management or ownership; identity of interests among family members, shared facilities and equipment; common use of employees; or organization of a business entity following the ineligibility of a business entity to do business with federal or state or local government, including the City, using substantially the same management, ownership, or principals as the ineligible entity. With respect to Contractors, the term Affiliated Entity means a person or entity that directly or indirectly controls the Contractor, is controlled by it, or, with the Contractor, is under common control of another person or entity;
- any responsible official of the Disclosing Party, any Contractor or any Affiliated Entity or any other official, agent or employee of the Disclosing Party, any Contractor or any Affiliated Entity, acting pursuant to the direction or authorization of a responsible official of the Disclosing Party, any Contractor or any Affiliated Entity (collectively "Agents").

Neither the Disclosing Party, nor any Contractor, nor any Affiliated Entity of either the Disclosing Party or any Contractor, nor any Agents have, during the 5 years before the date of this EDS, or, with respect to a Contractor, an Affiliated Entity, or an Affiliated Entity of a Contractor during the 5 years before the date of such Contractor's or Affiliated Entity's contract or engagement in connection with the Matter:

- a. bribed or attempted to bribe, or been convicted or adjudged guilty of bribery or attempting to bribe, a public officer or employee of the City, the State of Illinois, or any agency of the federal government or of any state or local government in the United States of America, in that officer's or employee's official capacity;
 - b. agreed or colluded with other bidders or prospective bidders, or been a party to any such agreement, or been convicted or adjudged guilty of agreement or collusion among bidders or prospective bidders, in restraint of freedom of competition by agreement to bid a fixed price or otherwise; or
 - c. made an admission of such conduct described in subparagraph (a) or (b) above that is a matter of record, but have not been prosecuted for such conduct; or
 - d. violated the provisions referenced in MCC Subsection 2-92-320(a)(4)(Contracts Requiring a Base Wage); (a)(5)(Debarment Regulations); or (a)(6)(Minimum Wage Ordinance).
6. Neither the Disclosing Party, nor any Affiliated Entity or Contractor, or any of their employees, officials, agents or partners, is barred from contracting with any unit of state or local government as a result of engaging in or being convicted of (1) bid-rigging in violation of 720 ILCS 5/33E-3; (2) bid-rotating in violation of 720 ILCS 5/33E-4; or (3) any similar offense of any state or of the United States of America that contains the same elements as the offense of bid-rigging or bid-rotating.
7. Neither the Disclosing Party nor any Affiliated Entity is listed on a Sanctions List maintained by the United States Department of Commerce, State, or Treasury, or any successor federal agency.
8. [FOR APPLICANT ONLY] (i) Neither the Applicant nor any "controlling person" [see MCC Chapter 1-23, Article I for applicability and defined terms] of the Applicant is currently indicted or charged with, or has admitted guilt of, or has ever been convicted of, or placed under supervision for, any criminal offense involving actual, attempted, or conspiracy to commit bribery, theft, fraud, forgery, perjury, dishonesty or deceit against an officer or employee of the City or any "sister agency"; and (ii) the Applicant understands and acknowledges that compliance with Article I is a continuing requirement for doing business with the City. NOTE: If MCC Chapter 1-23, Article I applies to the Applicant, that Article's permanent compliance timeframe supersedes 5-year compliance timeframes in this Section V.
9. [FOR APPLICANT ONLY] The Applicant and its Affiliated Entities will not use, nor permit their subcontractors to use, any facility listed as having an active exclusion by the U.S. EPA on the federal System for Award Management ("SAM").
10. [FOR APPLICANT ONLY] The Applicant will obtain from any contractors/subcontractors hired or to be hired in connection with the Matter certifications equal in form and substance to those in Certifications (2) and (9) above and will not, without the prior written consent of the City, use any such

contractor/subcontractor that does not provide such certifications or that the Applicant has reason to believe has not provided or cannot provide truthful certifications.

11. If the Disclosing Party is unable to certify to any of the above statements in this Part B (Further Certifications), the Disclosing Party must explain below:

N/A

If the letters "NA," the word "None," or no response appears on the lines above, it will be conclusively presumed that the Disclosing Party certified to the above statements.

12. To the best of the Disclosing Party's knowledge after reasonable inquiry, the following is a complete list of all current employees of the Disclosing Party who were, at any time during the 12-month period preceding the date of this EDS, an employee, or elected or appointed official, of the City of Chicago (if none, indicate with "N/A" or "none").

N/A

13. To the best of the Disclosing Party's knowledge after reasonable inquiry, the following is a complete list of all gifts that the Disclosing Party has given or caused to be given, at any time during the 12-month period preceding the execution date of this EDS, to an employee, or elected or appointed official, of the City of Chicago. For purposes of this statement, a "gift" does not include: (i) anything made generally available to City employees or to the general public, or (ii) food or drink provided in the course of official City business and having a retail value of less than \$25 per recipient, or (iii) a political contribution otherwise duly reported as required by law (if none, indicate with "N/A" or "none"). As to any gift listed below, please also list the name of the City recipient.

N/A

C. CERTIFICATION OF STATUS AS FINANCIAL INSTITUTION

1. The Disclosing Party certifies that the Disclosing Party (check one)

is is not

a "financial institution" as defined in MCC Section 2-32-455(b).

2. If the Disclosing Party IS a financial institution, then the Disclosing Party pledges:

"We are not and will not become a predatory lender as defined in MCC Chapter 2-32. We further pledge that none of our affiliates is, and none of them will become, a predatory lender as defined in MCC Chapter 2-32. We understand that becoming a predatory lender or becoming an affiliate of a predatory lender may result in the loss of the privilege of doing business with the City."

If the Disclosing Party is unable to make this pledge because it or any of its affiliates (as defined in MCC Section 2-32-455(b)) is a predatory lender within the meaning of MCC Chapter 2-32, explain here (attach additional pages if necessary):

N/A

If the letters "NA," the word "None," or no response appears on the lines above, it will be conclusively presumed that the Disclosing Party certified to the above statements.

D. CERTIFICATION REGARDING FINANCIAL INTEREST IN CITY BUSINESS

Any words or terms defined in MCC Chapter 2-156 have the same meanings if used in this Part D.

1. In accordance with MCC Section 2-156-110: To the best of the Disclosing Party's knowledge after reasonable inquiry, does any official or employee of the City have a financial interest in his or her own name or in the name of any other person or entity in the Matter?

Yes No

NOTE: If you checked "Yes" to Item D(1), proceed to Items D(2) and D(3). If you checked "No" to Item D(1), skip Items D(2) and D(3) and proceed to Part E.

2. Unless sold pursuant to a process of competitive bidding, or otherwise permitted, no City elected official or employee shall have a financial interest in his or her own name or in the name of any other person or entity in the purchase of any property that (i) belongs to the City, or (ii) is sold for taxes or assessments, or (iii) is sold by virtue of legal process at the suit of the City (collectively, "City Property Sale"). Compensation for property taken pursuant to the City's eminent domain power does not constitute a financial interest within the meaning of this Part D.

Does the Matter involve a City Property Sale?

Yes No

3. If you checked "Yes" to Item D(1), provide the names and business addresses of the City officials or employees having such financial interest and identify the nature of the financial interest:

Name	Business Address	Nature of Financial Interest

4. The Disclosing Party further certifies that no prohibited financial interest in the Matter will be acquired by any City official or employee.

E. CERTIFICATION REGARDING SLAVERY ERA BUSINESS

Please check either (1) or (2) below. If the Disclosing Party checks (2), the Disclosing Party must disclose below or in an attachment to this EDS all information required by (2). Failure to comply with these disclosure requirements may make any contract entered into with the City in connection with the Matter voidable by the City.

X 1. The Disclosing Party verifies that the Disclosing Party has searched any and all records of the Disclosing Party and any and all predecessor entities regarding records of investments or profits from slavery or slaveholder insurance policies during the slavery era (including insurance policies issued to slaveholders that provided coverage for damage to or injury or death of their slaves), and the Disclosing Party has found no such records.

 2. The Disclosing Party verifies that, as a result of conducting the search in step (1) above, the Disclosing Party has found records of investments or profits from slavery or slaveholder insurance policies. The Disclosing Party verifies that the following constitutes full disclosure of all such records, including the names of any and all slaves or slaveholders described in those records:

SECTION VI -- CERTIFICATIONS FOR FEDERALLY FUNDED MATTERS

NOTE: If the Matter is federally funded, complete this Section VI. If the Matter is not federally funded, proceed to Section VII. For purposes of this Section VI, tax credits allocated by the City and proceeds of debt obligations of the City are not federal funding.

A. CERTIFICATION REGARDING LOBBYING

1. List below the names of all persons or entities registered under the federal Lobbying Disclosure Act of 1995, as amended, who have made lobbying contacts on behalf of the Disclosing Party with respect to the Matter: (Add sheets if necessary):

(If no explanation appears or begins on the lines above, or if the letters "NA" or if the word "None" appear, it will be conclusively presumed that the Disclosing Party means that NO persons or entities registered under the Lobbying Disclosure Act of 1995, as amended, have made lobbying contacts on behalf of the Disclosing Party with respect to the Matter.)

2. The Disclosing Party has not spent and will not expend any federally appropriated funds to pay any person or entity listed in paragraph A(1) above for his or her lobbying activities or to pay any person or entity to influence or attempt to influence an officer or employee of any agency, as defined by applicable federal law, a member of Congress, an officer or employee of Congress, or an employee

of a member of Congress, in connection with the award of any federally funded contract, making any federally funded grant or loan, entering into any cooperative agreement, or to extend, continue, renew, amend, or modify any federally funded contract, grant, loan, or cooperative agreement.

3. The Disclosing Party will submit an updated certification at the end of each calendar quarter in which there occurs any event that materially affects the accuracy of the statements and information set forth in paragraphs A(1) and A(2) above.

4. The Disclosing Party certifies that either: (i) it is not an organization described in section 501(c)(4) of the Internal Revenue Code of 1986; or (ii) it is an organization described in section 501(c)(4) of the Internal Revenue Code of 1986 but has not engaged and will not engage in "Lobbying Activities," as that term is defined in the Lobbying Disclosure Act of 1995, as amended.

5. If the Disclosing Party is the Applicant, the Disclosing Party must obtain certifications equal in form and substance to paragraphs A(1) through A(4) above from all subcontractors before it awards any subcontract and the Disclosing Party must maintain all such subcontractors' certifications for the duration of the Matter and must make such certifications promptly available to the City upon request.

B. CERTIFICATION REGARDING EQUAL EMPLOYMENT OPPORTUNITY

If the Matter is federally funded, federal regulations require the Applicant and all proposed subcontractors to submit the following information with their bids or in writing at the outset of negotiations.

Is the Disclosing Party the Applicant?

Yes No

If "Yes," answer the three questions below:

1. Have you developed and do you have on file affirmative action programs pursuant to applicable federal regulations? (See 41 CFR Part 60-2.)

Yes No

2. Have you filed with the Joint Reporting Committee, the Director of the Office of Federal Contract Compliance Programs, or the Equal Employment Opportunity Commission all reports due under the applicable filing requirements?

Yes No Reports not required

3. Have you participated in any previous contracts or subcontracts subject to the equal opportunity clause?

Yes No

If you checked "No" to question (1) or (2) above, please provide an explanation:

SECTION VII -- FURTHER ACKNOWLEDGMENTS AND CERTIFICATION

The Disclosing Party understands and agrees that:

A. The certifications, disclosures, and acknowledgments contained in this EDS will become part of any contract or other agreement between the Applicant and the City in connection with the Matter, whether procurement, City assistance, or other City action, and are material inducements to the City's execution of any contract or taking other action with respect to the Matter. The Disclosing Party understands that it must comply with all statutes, ordinances, and regulations on which this EDS is based.

B. The City's Governmental Ethics Ordinance, MCC Chapter 2-156, imposes certain duties and obligations on persons or entities seeking City contracts, work, business, or transactions. The full text of this ordinance and a training program is available on line at www.cityofchicago.org/Ethics, and may also be obtained from the City's Board of Ethics, 740 N. Sedgwick St., Suite 500, Chicago, IL 60610, (312) 744-9660. The Disclosing Party must comply fully with this ordinance.

C. If the City determines that any information provided in this EDS is false, incomplete or inaccurate, any contract or other agreement in connection with which it is submitted may be rescinded or be void or voidable, and the City may pursue any remedies under the contract or agreement (if not rescinded or void), at law, or in equity, including terminating the Disclosing Party's participation in the Matter and/or declining to allow the Disclosing Party to participate in other City transactions. Remedies at law for a false statement of material fact may include incarceration and an award to the City of treble damages.

D. It is the City's policy to make this document available to the public on its Internet site and/or upon request. Some or all of the information provided in, and appended to, this EDS may be made publicly available on the Internet, in response to a Freedom of Information Act request, or otherwise. By completing and signing this EDS, the Disclosing Party waives and releases any possible rights or claims which it may have against the City in connection with the public release of information contained in this EDS and also authorizes the City to verify the accuracy of any information submitted in this EDS.


E. The information provided in this EDS must be kept current. In the event of changes, the Disclosing Party must supplement this EDS up to the time the City takes action on the Matter. If the Matter is a contract being handled by the City's Department of Procurement Services, the Disclosing Party must update this EDS as the contract requires. **NOTE:** With respect to Matters subject to MCC Chapter 1-23, Article I (imposing **PERMANENT INELIGIBILITY** for certain specified offenses), the information provided herein regarding eligibility must be kept current for a longer period, as required by MCC Chapter 1-23 and Section 2-154-020.

CERTIFICATION

Under penalty of perjury, the person signing below: (1) warrants that he/she is authorized to execute this EDS, and Appendices A and B (if applicable), on behalf of the Disclosing Party, and (2) warrants that all certifications and statements contained in this EDS, and Appendices A and B (if applicable), are true, accurate and complete as of the date furnished to the City.

SBCP II QUALIFIED PURCHASERS, LP

(Print or type exact legal name of Disclosing Party)

By: 
(Sign here)

ANDREW GLOOR


(Print or type name of person signing)

Sole member of Sterling Bay Capital Management II GP, LLC, general partner of Sterling Bay Capital Management II, LP, managing member of Sterling Bay Capital Partners II GP, LLC, general partner of SBCP II Qualified Purchasers, LP


(Print or type title of person signing)

Signed and sworn to before me on (date) June 4, 2018,

at COOK County, Illinois (state).


Notary Public

Commission expires: 7/27/19



**CITY OF CHICAGO
ECONOMIC DISCLOSURE STATEMENT AND AFFIDAVIT
APPENDIX A**

**FAMILIAL RELATIONSHIPS WITH ELECTED CITY OFFICIALS
AND DEPARTMENT HEADS**

This Appendix is to be completed only by (a) the Applicant, and (b) any legal entity which has a direct ownership interest in the Applicant exceeding 7.5%. It is not to be completed by any legal entity which has only an indirect ownership interest in the Applicant.

Under MCC Section 2-154-015, the Disclosing Party must disclose whether such Disclosing Party or any "Applicable Party" or any Spouse or Domestic Partner thereof currently has a "familial relationship" with any elected city official or department head. A "familial relationship" exists if, as of the date this EDS is signed, the Disclosing Party or any "Applicable Party" or any Spouse or Domestic Partner thereof is related to the mayor, any alderman, the city clerk, the city treasurer or any city department head as spouse or domestic partner or as any of the following, whether by blood or adoption: parent, child, brother or sister, aunt or uncle, niece or nephew, grandparent, grandchild, father-in-law, mother-in-law, son-in-law, daughter-in-law, stepfather or stepmother, stepson or stepdaughter, stepbrother or stepsister or half-brother or half-sister.

"Applicable Party" means (1) all executive officers of the Disclosing Party listed in Section II.B.1.a., if the Disclosing Party is a corporation; all partners of the Disclosing Party, if the Disclosing Party is a general partnership; all general partners and limited partners of the Disclosing Party, if the Disclosing Party is a limited partnership; all managers, managing members and members of the Disclosing Party, if the Disclosing Party is a limited liability company; (2) all principal officers of the Disclosing Party; and (3) any person having more than a 7.5% ownership interest in the Disclosing Party. "Principal officers" means the president, chief operating officer, executive director, chief financial officer, treasurer or secretary of a legal entity or any person exercising similar authority.

Does the Disclosing Party or any "Applicable Party" or any Spouse or Domestic Partner thereof currently have a "familial relationship" with an elected city official or department head?

[] Yes

[X] No

If yes, please identify below (1) the name and title of such person, (2) the name of the legal entity to which such person is connected; (3) the name and title of the elected city official or department head to whom such person has a familial relationship, and (4) the precise nature of such familial relationship.

**CITY OF CHICAGO
ECONOMIC DISCLOSURE STATEMENT AND AFFIDAVIT
APPENDIX B**

BUILDING CODE SCOFFLAW/PROBLEM LANDLORD CERTIFICATION

This Appendix is to be completed only by (a) the Applicant, and (b) any legal entity which has a direct ownership interest in the Applicant exceeding 7.5% (an "Owner"). It is not to be completed by any legal entity which has only an indirect ownership interest in the Applicant.

1. Pursuant to MCC Section 2-154-010, is the Applicant or any Owner identified as a building code scofflaw or problem landlord pursuant to MCC Section 2-92-416?

Yes No

2. If the Applicant is a legal entity publicly traded on any exchange, is any officer or director of the Applicant identified as a building code scofflaw or problem landlord pursuant to MCC Section 2-92-416?

Yes No The Applicant is not publicly traded on any exchange.

3. If yes to (1) or (2) above, please identify below the name of each person or legal entity identified as a building code scofflaw or problem landlord and the address of each building or buildings to which the pertinent code violations apply.

Exhibit A

Legal Description

PARCEL A:

SUB-LOT 1 OF ORIGINAL LOT 1 EXTENDING TO THE THREAD OF THE CHICAGO RIVER IN BLOCK 17 OF SHEFFIELD'S ADDITION TO CHICAGO IN THE SOUTHWEST ¼ OF SECTION 32, TOWNSHIP 40 NORTH, RANGE 14, EAST OF THE THIRD PRINCIPAL MERIDIAN, IN COOK COUNTY, ILLINOIS.

PARCEL B:

LOTS 2, 3, 4 AND 5 EXTENDING TO THE THREAD OF THE CHICAGO RIVER IN BLOCK 17 OF SHEFFIELD'S ADDITION TO CHICAGO IN THE SOUTHWEST ¼ OF SECTION 32, TOWNSHIP 40 NORTH, RANGE 14, EAST OF THE THIRD PRINCIPAL MERIDIAN, (EXCEPTING THEREFROM THAT PART OF LOT 5 AFORESAID CONVEYED TO JOHN M. WHITMAN, RECEIVER OF THE CHICAGO AND PACIFIC RAILROAD COMPANY AND TO THE CHICAGO, MILWAUKEE AND ST. PAUL RAILWAY COMPANY BY DEEDS RECORDED JUNE 30, 1879 AS DOCUMENT 227959 AND 2798073 IN BOOKS 891 AND 6590, PAGES 226 AND 348 RESPECTIVELY), IN COOK COUNTY, ILLINOIS.

PARCEL C:

LOTS 5 AND 6 AND THE NORTH 20.00 FEET OF LOT 7 IN THE SUBDIVISION OF LOT 1 OF BLOCK 17 IN SHEFFIELD'S ADDITION TO CHICAGO IN SECTION 32, TOWNSHIP 40 NORTH, RANGE 14, EAST OF THE THIRD PRINCIPAL MERIDIAN, IN COOK COUNTY, ILLINOIS.

PARCEL D:

THE SOUTH 5 FEET OF LOT 7 AND LOTS 8, 9 AND 10 IN THE SUBDIVISION OF LOT 1 OF BLOCK 17 IN SHEFFIELD'S ADDITION TO CHICAGO IN SECTION 32, TOWNSHIP 40 NORTH, RANGE 14, EAST OF THE THIRD PRINCIPAL MERIDIAN, IN COOK COUNTY, ILLINOIS.

PARCEL E:

LOT 16 IN BLOCK 4 IN DOMINICK'S SUBDIVISION OF LOTS 1, 2 AND 3 IN BLOCK 14 IN SHEFFIELD'S ADDITION TO CHICAGO, IN SECTION 32, TOWNSHIP 40 NORTH, RANGE 14, EAST OF THE THIRD PRINCIPAL MERIDIAN, IN COOK COUNTY, ILLINOIS.

PARCEL F:

LOT 1 IN BLOCK 4 IN DOMINICK'S SUBDIVISION OF LOTS 1 TO 3 INCLUSIVE IN BLOCK 14 IN SHEFFIELD'S ADDITION TO CHICAGO IN THE SOUTHWEST QUARTER OF THE NORTHWEST

QUARTER OF SECTION 32, TOWNSHIP 40 NORTH, RANGE 14 EAST OF THE THIRD PRINCIPAL MERIDIAN, IN CITY OF CHICAGO, COOK COUNTY, ILLINOIS.

PARCEL G:

LOTS 5, 6, 7 AND 8 AND THE NORTH 1/2 OF THE SOUTHERLY VACATED ALLEY, AND LOTS 1, 2 AND 3 IN BLOCK 5 AND THE 16 FOOT VACATED ALLEY WEST AND ADJOINING LOT 1, 2 AND 3 IN BLOCK 5, RECORDED AS DOCUMENT 3658389, IN W.F. DOMINICK'S SUBDIVISION OF LOTS 1, 2 AND 3 OF BLOCK 14 OF SHEFFIELD'S ADDITION TO CHICAGO IN SECTION 32, TOWNSHIP 40 NORTH, RANGE 14 EAST OF THE THIRD PRINCIPAL MERIDIAN IN COOK COUNTY, ILLINOIS, EXCEPTING THEREFROM THE FOLLOWING DESCRIBED PARCEL: BEGINNING AT THE SOUTHEAST CORNER OF SAID LOT 5; THENCE NORTH ALONG THE EAST LINE THEREOF, A DISTANCE OF 30.00 FEET TO A NON-TANGENT CURVE CONVEX TO THE NORTHEAST WITH A RADIUS OF 289.00 FEET; THENCE NORTHWESTERLY ALONG SAID CURVE AN ARC DISTANCE OF 22.54 FEET TO A POINT WHICH IS 2.71 FEET EAST OF THE WEST LINE OF SAID LOT 5 AND 33.30 FEET NORTH OF THE SOUTH LINE OF SAID LOT 5; THENCE SOUTH, PARALLEL WITH THE WEST LINE OF SAID LOT 5, A DISTANCE OF 33.30 FEET TO THE SOUTH LINE OF SAID LOT 5; THENCE EAST ALONG THE SOUTH LINE OF SAID LOT 5 A DISTANCE OF 22.30 FEET TO THE POINT OF BEGINNING.

PARCEL H:

LOTS 22, 23 AND 24 IN BLOCK 4 IN W. F. DOMINICK'S SUBDIVISION OF LOTS 1, 2 AND 3 IN BLOCK 14 IN SHEFFIELD'S ADDITION TO CHICAGO IN SECTION 32, TOWNSHIP 40 NORTH, RANGE 14 EAST OF THE THIRD PRINCIPAL MERIDIAN, IN COOK COUNTY, ILLINOIS.

PARCEL I:

LOTS 17, 18, 19, 20 AND 21 IN BLOCK 4 IN W.F. DOMINICK'S SUBDIVISION OF LOTS 1, 2 AND 3 IN BLOCK 14 IN SHEFFIELD'S ADDITION TO CHICAGO IN SECTION 32, TOWNSHIP 40 NORTH, RANGE 14 EAST OF THE THIRD PRINCIPAL MERIDIAN, IN COOK COUNTY, ILLINOIS.

PARCEL J:

THE SOUTHERLY 1/2 OF LOT 9 AND LOT 10, AND THE NORTHERLY 58 FEET OF LOT 11 IN BLOCK 6 IN W.F. DOMINICK'S SUBDIVISION OF LOTS 1, 2 AND 3 OF BLOCK 14 OF SHEFFIELD'S ADDITION TO CHICAGO IN SECTION 32, TOWNSHIP 40 NORTH, RANGE 14 EAST OF THE THIRD PRINCIPAL MERIDIAN IN COOK COUNTY, ILLINOIS.

PARCEL K:

LOT 11 (EXCEPT THE NORTHERLY 58 FEET THEREOF), LOT 12 AND THE NORTH HALF OF THE SOUTHERLY VACATED ALLEY IN BLOCK 6 IN W.F. DOMINICK'S SUBDIVISION OF LOTS 1, 2 AND 3

OF BLOCK 14 OF SHEFFIELD'S ADDITION TO CHICAGO IN 32, TOWNSHIP 40 NORTH, RANGE 14 EAST OF THE THIRD PRINCIPAL MERIDIAN IN COOK COUNTY, ILLINOIS.

PARCEL L:

LOTS 9, 10, 11, 12, 13, 14, 15 AND PARTS OF LOTS 7 AND LOT 8 WEST OF A LINE COMMENCING AT A POINT IN SOUTH LINE 14.31 FEET WEST OF SOUTHEAST CORNER OF LOT 7; THENCE NORTH AT A RIGHT ANGLE TO POINT OF CURVE, THENCE NORTHERLY ON CURVE TO LAST DESCRIBED COURSE CONVEX EASTERLY RADIUS 177.53 FEET, 93.23 FEET TO A POINT IN NORTH LINE 14.17 FEET WEST OF NORTHEAST CORNER OF LOT 8 AND THE SOUTH 1/2 OF THE VACATED ALLEY NORTHERLY OF LOTS 9 TO 15 AND NORTHERLY OF THE WESTERLY 9.83 FEET OF LOT 8 IN BLOCK 1 IN J.F. LAWRENCE'S SUBDIVISION OF LOT 4 IN BLOCK 14 IN SHEFFIELD'S ADDITION TO CHICAGO IN SECTION 32, TOWNSHIP 40 NORTH, RANGE 14 EAST OF THE THIRD PRINCIPAL MERIDIAN, IN COOK COUNTY, ILLINOIS;

ALSO,

THAT PART OF NORTH DOMINICK STREET BOUNDED ON THE SOUTH BY THE SOUTH LINE, AS OCCUPIED, OF DOMINICK'S SUBDIVISION OF LOTS 1, 2 AND 3 IN BLOCK 14 IN SHEFFIELD'S ADDITION TO CHICAGO IN THE WEST HALF OF THE NORTHWEST QUARTER OF SECTION 32, TOWNSHIP 40 NORTH, RANGE 14 EAST OF THE THIRD PRINCIPAL MERIDIAN; ON THE NORTH BY THE NORTH LINE OF THE SOUTH 33 FEET OF LOT 11 (AS MEASURED ON THE EAST LINE OF SAID LOT) IN BLOCK 6 IN SAID DOMINICK'S SUBDIVISION EXTENDED EAST TO A POINT 8 FEET EAST OF THE WEST LINE OF SAID DOMINICK STREET, AND ON THE NORTHEAST BY A LINE RUNNING FROM SAID POINT ON THE NORTH OF THE PREMISES HERewith DESCRIBED TO A POINT ON THE EASTERLY LINE OF DOMINICK STREET 33 FEET NORTHWEST OF THE LINE OF SAID SUBDIVISION, TOGETHER WITH THAT PART OF THE NORTH HALF OF THE VACATED ALLEY LYING SOUTH AND ADJOINING, IN COOK COUNTY, ILLINOIS;

PARCEL L ALSO KNOWN AS:

LOTS 9, 10, 11, 12, 13, 14, 15 AND PART OF LOTS 7 AND 8 IN BLOCK 1 IN J.F.LAWRENCE'S SUBDIVISION OF LOT 4 IN BLOCK 14 IN SHEFFIELD'S ADDITION TO CHICAGO, TOGETHER WITH VACATED NORTH DOMINICK STREET, TOGETHER WITH PART OF A 12 FOOT VACATED ALLEY, ALL IN SECTION 32, TOWNSHIP 40 NORTH, RANGE 14 EAST OF THE THIRD PRINCIPAL MERIDIAN, ALL TAKEN AS A TRACT AND DESCRIBED AS FOLLOWS: COMMENCING AT THE SOUTHEAST CORNER OF SAID LOT 7; THENCE SOUTH $88^{\circ}10'29.11$ WEST ALONG THE SOUTH LINE THEREOF 14.31 FEET TO THE POINT OF BEGINNING; THENCE NORTH $01^{\circ}49'31.11$ WEST 11.00 FEET; THENCE NORTHERLY 93.20 FEET ALONG THE ARC OF A CIRCLE HAVING A RADIUS OF 177.53 FEET CONCAVE WESTERLY AND WHOSE CHORD BEARS NORTH $16^{\circ}52'21.11$ WEST A DISTANCE OF 92.13 FEET TO THE POINT OF INTERSECTION OF THE SOUTH LINE OF SAID 12 FOOT VACATED ALLEY AND A LINE DRAWN 9.83 FEET EAST OF AND PARALLEL WITH THE WEST LINE OF SAID LOT 8; THENCE NORTH $01^{\circ}51'31.11$ WEST 6.00 FEET TO THE CENTER LINE OF SAID 12 FOOT

VACATED ALLEY; THENCE SOUTH 88°10'29 11 WEST ALONG THE CENTER LINE OF SAID 12 FOOT VACATED ALLEY 27.02 FEET; THENCE NORTH 01°49'3111 WEST 6.00 FEET TO THE NORTH LINE OF SAID 12 FOOT VACATED ALLEY BEING ALSO A POINT ON THE EASTERLY LINE OF VACATED NORTH DOMINICK STREET AFORESAID; THENCE NORTH 30°53'48 11 WEST ALONG THE EASTERLY LINE OF VACATED NORTH DOMINICK STREET 33.00 FEET TO BEND THEREIN; THENCE NORTH 54°35'3711 WEST ALONG THE EASTERLY LINE OF VACATED NORTH DOMINICK STREET 142.73 FEET TO THE NORTHERLY LINE THEREOF; THENCE SOUTH 88°07'1811 WEST ALONG THE NORTHERLY LINE OF VACATED NORTH DOMINICK STREET 8.00 FEET TO THE WESTERLY LINE THEREOF; THENCE SOUTH 32°18'41 11 EAST ALONG THE WESTERLY LINE OF VACATED NORTH DOMINICK STREET 2.02 FEET TO A BEND THEREIN; THENCE SOUTH 30°09'28 11 EAST ALONG THE WESTERLY LINE OF VACATED NORTH DOMINICK STREET 128.89 FEET TO A POINT ON THE NORTH LINE OF THE 12 FOOT VACATED ALLEY AFORESAID; THENCE SOUTH 01°49'3111 EAST 6.00 FEET TO THE CENTER LINE OF SAID 12 FOOT VACATED ALLEY; THENCE SOUTH 88°10'29 11 WEST ALONG THE CENTER LINE OF SAID 12 FOOT VACATED ALLEY 274.88 FEET TO THE WESTERLY LINE OF SAID 12 FOOT VACATED ALLEY; THENCE SOUTH 5}000'4311 EAST ALONG THE WESTERLY LINE OF SAID 12 FOOT VACATED ALLEY AND THE WESTERLY LINE OF LOT 15 A DISTANCE OF 162.13 FEET TO THE SOUTHWEST CORNER OF SAID LOT 15; THENCE NORTH 88°10'2911 EAST ALONG THE SOUTH LINE OF LOTS 7 THROUGH 15, INCLUSIVE, 278.59 FEET TO THE POINT OF BEGINNING, IN COOK COUNTY, ILLINOIS.

PARCEL M:

THAT PART OF WEST ARMITAGE AVENUE VACATED BY ORDINANCE RECORDED AS DOCUMENT NUMBER 94014634 LYING WEST OF A LINE DRAWN FROM A POINT ON THE SOUTH LINE OF LOT 15 IN BLOCK 1 WHICH IS 334.69 FEET WEST OF THE WEST LINE OF NORTH SOUTHPORT AVENUE VACATED BY ORDINANCE RECORDED AS DOCUMENT NUMBER 94014634, AS MEASURED ON THE NORTH LINE OF VACATED WEST ARMITAGE AVENUE, TO A POINT ON THE NORTH LINE OF LOT 13 IN BLOCK 2 WHICH IS 334.69 FEET WEST OF THE EAST LINE OF VACATED NORTH SOUTHPORT AVENUE AS MEASURED ON THE SOUTH LINE OF VACATED WEST ARMITAGE AVENUE ALL IN J.F. LAWRENCE'S SUBDIVISION OF LOT 4 IN BLOCK 14 IN SHEFFIELD'S ADDITION TO CHICAGO IN SECTION 32, TOWNSHIP 40 NORTH, RANGE 14, EAST OF THE THIRD PRINCIPAL MERIDIAN, IN COOK COUNTY, ILLINOIS.

PARCEL M ALSO KNOWN AS:

THAT PART OF WEST ARMITAGE AVENUE VACATED BY ORDINANCE RECORDED AS DOCUMENT NUMBER 94014634 LYING SOUTH OF AND ADJOINING LOTS 14 AND 15 IN BLOCK 1 J.F. LAWRENCE'S SUBDIVISION OF LOT 4 IN BLOCK 14 IN SHEFFIELD'S ADDITION TO CHICAGO IN SECTION 32, TOWNSHIP 40 NORTH, RANGE 14, EAST OF THE THIRD PRINCIPAL MERIDIAN, DESCRIBED AS FOLLOWS: COMMENCING AT THE INTERSECTION OF THE NORTH LINE OF VACATED WEST ARMITAGE AVENUE WITH THE WEST LINE OF VACATED NORTH SOUTHPORT AVENUE; THENCE SOUTH 88°10'29" WEST ALONG THE NORTH LINE OF VACATED WEST ARMITAGE AVENUE 334.69 FEET TO THE POINT OF BEGINNING; THENCE SOUTH 01°51'31"

EAST 39.63 FEET TO ITS POINT OF INTERSECTION WITH THE WESTERLY LINE OF VACATED WEST ARMITAGE AVENUE; THENCE NORTH 18°33'18" WEST ALONG THE WESTERLY LINE OF VACATED WEST ARMITAGE AVENUE 41.39 FEET TO THE NORTHWEST CORNER THEREOF; THENCE NORTH 88°10'29" EAST ALONG THE NORTH LINE OF VACATED WEST ARMITAGE AVENUE 11.89 FEET TO THE POINT OF BEGINNING, IN COOK COUNTY, ILLINOIS.

PARCEL N:

LOT 4 IN BLOCK 5 IN DOMINICK'S SUBDIVISION OF LOTS 1, 2 AND 3 IN BLOCK 14 IN SHEFFIELD'S ADDITION TO CHICAGO IN SECTION 32, TOWNSHIP 40 NORTH, RANGE 14, EAST OF THE THIRD PRINCIPAL MERIDIAN, IN COOK COUNTY, ILLINOIS.

PARCEL O:

THOSE PORTIONS OF LOTS 5, 6, 7 AND 8 IN BLOCK 5 IN DOMINICK'S SUBDIVISION OF LOTS 1, 2 AND 3 IN BLOCK 14 IN SHEFFIELD'S ADDITION TO CHICAGO DESCRIBED AS FOLLOWS:

COMMENCING AT A POINT ON THE EAST LINE OF SAID LOT 5, WHICH IS 30.00 FEET NORTH OF THE SOUTHEAST CORNER THEREOF; THENCE NORTHWESTERLY ON A CURVE TO THE RIGHT WITH A RADIUS OF 289.00 FEET TO A POINT ON THE EAST LINE OF LOT 6, WHICH IS 34.00 FEET FROM THE SOUTHEAST CORNER THEREOF; THENCE TO A POINT ON THE EAST LINE OF LOT 7, WHICH IS 41.00 FEET FROM THE SOUTHEAST CORNER THEREOF; THENCE TO A POINT ON THE EAST LINE OF LOT 8, WHICH IS 47.00 FEET FROM THE NORTHEAST CORNER THEREOF; THENCE TO A POINT ON THE WEST LINE OF LOT 8, WHICH IS 22.00 FEET FROM THE NORTHWEST CORNER THEREOF; THENCE ALONG THE WEST LINE OF SAID LOT 8 TO A POINT, WHICH IS 33.00 FEET NORTHERLY FROM THE SOUTHWEST CORNER THEREOF; THENCE TO A POINT ON THE EAST LINE OF LOT 8, WHICH IS 22.00 FEET NORTH OF THE SOUTHEAST CORNER THEREOF; THENCE TO A POINT ON THE EAST LINE OF LOT 7, WHICH IS 6.00 FEET NORTH OF THE SOUTHEAST CORNER THEREOF; THENCE TO THE SOUTHEAST CORNER OF LOT 6; THENCE ALONG THE SOUTH LINE OF LOT 5 TO THE SOUTHEAST CORNER THEREOF; THENCE ALONG THE EAST LINE OF LOT 5 TO THE POINT OF BEGINNING, ALL IN BLOCK 5 IN W. F. DOMINICK'S SUBDIVISION OF LOTS 1, 2 AND 3 IN BLOCK 14 IN SHEFFIELD'S ADDITION TO CHICAGO IN SECTION 32, TOWNSHIP 40 NORTH, RANGE 14, EAST OF THE THIRD PRINCIPAL MERIDIAN, (EXCEPTING THEREFROM THE FOLLOWING DESCRIBED LAND:

COMMENCING AT A POINT ON THE EAST LINE OF SAID LOT 5, WHICH IS 30.00 FEET NORTH OF THE SOUTHEAST CORNER THEREOF; THENCE NORTHWESTERLY ON A CURVE TO THE RIGHT WITH A RADIUS OF 289.00 FEET TO A POINT; SAID POINT BEING 33.46 FEET NORTH OF AND 2.71 FEET EAST OF THE SOUTHWEST CORNER OF SAID LOT 5 TO POINT OF BEGINNING; THENCE CONTINUING NORTHWESTERLY ON A CURVE TO THE RIGHT WITH A RADIUS OF 289.00 FEET, A

DISTANCE OF 2.75 FEET TO A POINT ON THE EAST LINE OF LOT 6, WHICH IS 34.00 FEET FROM THE SOUTHEAST CORNER THEREOF; THENCE TO A POINT ON THE EAST LINE OF LOT 7, WHICH IS 41.00 FEET FROM THE SOUTHEAST CORNER THEREOF; THENCE TO A POINT ON THE EAST LINE OF LOT 8, WHICH IS 47.00 FEET FROM THE NORTHEAST CORNER THEREOF; THENCE TO A POINT ON THE WEST LINE OF LOT 8, WHICH IS 22.00 FEET FROM THE NORTHWEST CORNER THEREOF; THENCE ALONG THE WEST LINE OF SAID LOT 8 TO A POINT, WHICH IS 33.00 FEET NORTHERLY FROM THE SOUTHWEST CORNER THEREOF; THENCE TO A POINT ON THE EAST LINE OF LOT 8, WHICH IS 22.00 FEET NORTH OF THE SOUTHEAST CORNER THEREOF; THENCE TO A POINT ON THE EAST LINE OF LOT 7, WHICH IS 6.00 FEET NORTH OF THE SOUTHEAST CORNER THEREOF; THENCE TO THE SOUTHEAST CORNER OF LOT 6; THENCE SOUTHERLY ALONG A SOUTHERLY PROLONGATION OF THE EAST LINE OF LOT 6, A DISTANCE OF 2.20 FEET; THENCE "DUE EAST", A DISTANCE OF 2.71 FEET; THENCE NORTHERLY ALONG A LINE, WHICH IS 2.71 FEET EAST OF AND PARALLEL TO THE WEST LINE OF SAID LOT 5, A DISTANCE OF 35.62 FEET; TO THE POINT OF BEGINNING), IN COOK COUNTY, ILLINOIS.

PARCEL P:

ALL THAT PART OF THE NORTH/SOUTH 16-FOOT PUBLIC ALLEY, LYING WEST OF WEST LINE OF LOT 4 AND LYING EAST OF THE EAST LINE OF LOT 5; LYING NORTH OF A LINE DRAWN FROM THE SOUTHWEST CORNER OF LOT 4 TO THE SOUTHEAST CORNER OF LOT 5; AND LYING SOUTH OF THE WESTWARDLY EXTENSION OF THE NORTH LINE OF LOT 4 BEING THE SOUTH LINE OF THE PUBLIC ALLEY VACATED BY ORDINANCE PASSED JANUARY 30, 1905 AND RECORDED FEBRUARY 27, 1905 AS DOCUMENT 3658389, ALL IN BLOCK 5 IN W. F. DOMINICK'S SUBDIVISION AFORESAID, IN COOK COUNTY, ILLINOIS.

PARCEL Q:

LOTS 2 TO 10, BOTH INCLUSIVE, AND LOTS 11 TO 15, BOTH INCLUSIVE, AND LOTS 25 TO 28, BOTH INCLUSIVE, IN BLOCK 4 IN DOMINICK'S SUBDIVISION OF LOTS 1, 2 AND 3 IN BLOCK 14 IN SHEFFIELD'S ADDITION TO CHICAGO IN SECTION 32, TOWNSHIP 40 NORTH, RANGE 14, EAST OF THE THIRD PRINCIPAL MERIDIAN, IN COOK COUNTY, ILLINOIS.

PARCEL R:

ALL OF THE NORTH/SOUTH 16-FOOT PUBLIC ALLEY, LYING WEST OF THE WEST LINE OF LOTS 1 TO 10, BOTH INCLUSIVE; LYING EAST OF THE EAST LINE OF LOTS 11 AND 28; LYING EAST OF A LINE DRAWN FROM THE SOUTHEAST CORNER OF LOT 11 TO THE NORTHEAST CORNER OF LOT 28; LYING SOUTH OF A LINE DRAWN FROM THE NORTHWEST CORNER OF LOT 1 TO THE NORTHEAST CORNER OF LOT 11 AND LYING NORTH OF A LINE DRAWN FROM THE SOUTHWEST CORNER OF LOT 10 TO THE SOUTHEAST CORNER OF LOT 28, ALSO;

ALL THAT PART OF THE EAST/WEST 16-FOOT PUBLIC ALLEY, LYING SOUTH OF THE SOUTH LINE OF LOTS 11 TO 14, BOTH INCLUSIVE AND LYING NORTH OF THE NORTH LINE OF LOTS 25 TO 28, BOTH INCLUSIVE; LYING EAST OF A LINE DRAWN FROM THE SOUTHWEST CORNER OF LOT 14 TO THE NORTHWEST CORNER OF LOT 25 AND LYING WEST OF A LINE DRAWN FROM THE SOUTHEAST CORNER OF LOT 11 TO THE NORTHEAST CORNER OF LOT 28;

ALL IN BLOCK 4 IN DOMINICK'S SUBDIVISION OF LOTS 1, 2 AND 3 IN BLOCK 14 IN SHEFFIELD'S ADDITION TO CHICAGO IN SECTION 32, TOWNSHIP 40 NORTH, RANGE 14, EAST OF THE THIRD PRINCIPAL MERIDIAN, AS VACATED BY ORDINANCE RECORDED AUGUST 30, 1995 AS DOCUMENT 95574351, IN COOK COUNTY, ILLINOIS.

PARCEL S:

LOTS 1 TO 13, BOTH INCLUSIVE IN BLOCK 2 AND LOTS 1 TO 6, BOTH INCLUSIVE IN BLOCK 1, ALL IN J. F. LAWRENCE'S SUBDIVISION OF LOT 4 IN BLOCK 14 IN SHEFFIELD'S ADDITION TO CHICAGO IN THE NORTH 1/2 OF SECTION 32, TOWNSHIP 40 NORTH, RANGE 14, EAST OF THE THIRD PRINCIPAL MERIDIAN, AND THAT PART OF LOTS 7 AND 8 IN SAID BLOCK 1 IN J. F. LAWRENCE'S SUBDIVISION AFORESAID, WHICH LIES EASTERLY OF THE CENTER LINE OF A FORMER RAILROAD SERVICE TRACK (SAID CENTER LINE DESCRIBED AS FOLLOWS:

COMMENCING AT A POINT IN THE SOUTH LINE OF SAID BLOCK 1, WHICH IS 14.31 FEET WEST OF THE SOUTHEAST CORNER OF SAID LOT 7; THENCE NORTH AT RIGHT ANGLES TO SAID SOUTH LINE 11.00 FEET TO A POINT OF CURVE; THENCE NORTHERLY IN THE ARC OF A CIRCLE, TANGENT TO THE LAST DESCRIBED LINE, CONVEX EASTERLY AND HAVING A RADIUS OF 177.53 FEET FOR A DISTANCE OF 93.23 FEET TO A POINT IN THE NORTH LINE OF SAID LOT 8, WHICH IS 14.17 FEET WEST OF THE NORTHEAST CORNER OF SAID LOT 8), IN COOK COUNTY, ILLINOIS.

PARCEL T:

THE NORTH 1/2 OF THE VACATED EAST/WEST 12-FOOT PUBLIC ALLEY, AS VACATED BY ORDINANCE RECORDED SEPTEMBER 14, 1966 AS DOCUMENT NUMBER 19942469 LYING SOUTH OF AND ADJOINING THE SOUTH LINE OF LOTS 1 TO 13, BOTH INCLUSIVE, IN BLOCK 2 IN J. F. LAWRENCE'S SUBDIVISION OF LOT 4 IN BLOCK 14 IN SHEFFIELD'S ADDITION TO CHICAGO IN THE NORTH 1/2 OF SECTION 32, TOWNSHIP 40 NORTH, RANGE 14, EAST OF THE THIRD PRINCIPAL MERIDIAN, IN COOK COUNTY, ILLINOIS.

PARCEL U:

LOTS 1 TO 59, BOTH INCLUSIVE; LOTS 77 TO 98, BOTH INCLUSIVE; AND THAT PART OF LOTS 60 AND 68 TO 76, BOTH INCLUSIVE, LYING SOUTH AND WEST OF THE FORMER RIGHT OF WAY OF THE CHICAGO, MILWAUKEE AND ST. PAUL RAILWAY; ALL OF VACATED WEST CROOKED STREET

AS VACATED PER ORDINANCE RECORDED AUGUST 22, 1960 AS DOCUMENT NUMBER 17943256 AND ALL OF THE VACATED ALLEY BETWEEN ABOVE LOTS 12 AND 98 AS VACATED PER ORDINANCE RECORDED MAY 15, 1916 AS DOCUMENT NUMBER 5868006; AND ALL OF THE VACATED ALLEY AND VACATED WEST CROOKED STREET AS VACATED PER ORDINANCE RECORDED JULY 20, 1951 AS DOCUMENT NUMBER 15128221, ALL IN BLOCK 1 IN THE SUBDIVISION OF BLOCK 13 IN SHEFFIELD'S ADDITION TO CHICAGO IN SECTION 32, TOWNSHIP 40 NORTH, RANGE 14, EAST OF THE THIRD PRINCIPAL MERIDIAN, IN COOK COUNTY, ILLINOIS; AND ALSO

THAT PART OF VACATED NORTH KINGSBURY STREET VACATED BY ORDINANCE RECORDED AUGUST 13, 1984 AS DOCUMENT NUMBER 27212284 IN SECTION 32, TOWNSHIP 40 NORTH, RANGE 14, EAST OF THE THIRD PRINCIPAL MERIDIAN, DESCRIBED AS FOLLOWS: COMMENCING AT THE NORTH MOST CORNER OF BLOCK 1 IN THE SUBDIVISION OF BLOCK 13 IN SHEFFIELD'S ADDITION TO CHICAGO, IN THE EAST HALF OF THE NORTHWEST QUARTER OF SECTION 32 AFORESAID; THENCE SOUTH 46°14'43" EAST ALONG THE EASTERLY LINE OF BLOCK 1 AFORESAID, 271.29 FEET TO ITS POINT OF INTERSECTION WITH THE NORTHERLY LINE OF THE FORMER CHICAGO, MILWAUKEE AND ST. PAUL RAILWAY COMPANY RIGHT OF WAY; THENCE SOUTH 46°14'43" EAST ALONG THE EASTERLY LINE OF BLOCK 1 AFORESAID, 69.53 FEET TO THE SOUTHERLY LINE OF THE FORMER CHICAGO, MILWAUKEE AND ST. PAUL RAILWAY COMPANY RIGHT OF WAY, AND THE POINT BEING THE POINT OF BEGINNING; THENCE SOUTH 46°14'43" EAST ALONG THE EASTERLY LINE OF BLOCK 1 AFORESAID, 675.49 FEET TO THE SOUTHEAST CORNER THEREOF; THENCE NORTH 14°54'50" WEST ALONG THE WESTERLY LINE OF NORTH KINGSBURY STREET AS VACATED 21.96 FEET TO A BEND THEREIN; THENCE NORTH 46°14'43" WEST ALONG THE WESTERLY LINE OF NORTH KINGSBURY STREET AS VACATED 656.73 FEET; THENCE SOUTH 43°45'17" WEST 11.42 FEET TO THE POINT OF BEGINNING, IN COOK COUNTY, ILLINOIS.

PARCEL U ALSO KNOWN AS:

THAT PART OF LOTS 1 THROUGH 98, INCLUSIVE IN BLOCK 1 IN THE SUBDIVISION OF BLOCK 13 IN SHEFFIELD'S ADDITION TO CHICAGO IN SECTION 32, TOWNSHIP 40 NORTH, RANGE 14, EAST OF THE THIRD PRINCIPAL MERIDIAN; TOGETHER WITH THE FORMER RIGHT OF WAY OF THE CHICAGO, MILWAUKEE AND ST. PAUL RAILWAY IN SAID BLOCK 1; TOGETHER WITH VACATED WEST CROOKED STREET AS VACATED PER ORDINANCE RECORDED AUGUST 22, 1960 AS DOCUMENT NUMBER 17943256; TOGETHER WITH THE VACATED ALLEY AS VACATED PER ORDINANCE RECORDED MAY 15, 1916 AS DOCUMENT NUMBER 5868006; TOGETHER WITH THE VACATED ALLEY AND VACATED WEST CROOKED STREET AS VACATED PER ORDINANCE RECORDED JULY 20, 1951 AS DOCUMENT NUMBER 15128221; TOGETHER WITH THE VACATED ALLEY LYING AS VACATED PER ORDINANCE RECORDED JANUARY 6, 1994 AS DOCUMENT NUMBER 94-014635; TOGETHER WITH THE VACATED NORTH KINGSBURY STREET VACATED BY ORDINANCE RECORDED

AUGUST 13, 1984 AS DOCUMENT NUMBER 27212284, ALL TAKEN AS A TRACT AND DESCRIBED AS FOLLOWS:

COMMENCING AT THE NORTH MOST CORNER OF SAID BLOCK 1; THENCE SOUTH 01°51'31" EAST ALONG THE WEST LINE OF BLOCK 1 AFORESAID 162.45 FEET TO ITS POINT OF INTERSECTION WITH THE NORTHERLY LINE OF THE FORMER CHICAGO, MILWAUKEE AND ST. PAUL RAILWAY COMPANY RIGHT OF WAY; THENCE SOUTH 01°51'31" EAST ALONG THE WEST LINE OF BLOCK 1 AFORESAID 25.01 FEET TO ITS POINT OF INTERSECTION WITH THE SOUTHERLY LINE OF THE FORMER CHICAGO, MILWAUKEE AND ST. PAUL RAILWAY COMPANY RIGHT OF WAY SAID POINT BEING THE POINT OF BEGINNING; THENCE SOUTH 01°51'31" EAST ALONG THE WEST LINE OF BLOCK 1 AFORESAID 536.85 FEET TO THE SOUTHWEST CORNER THEREOF; THENCE NORTH 88°18'03" EAST ALONG THE SOUTH LINE OF BLOCK 1 AFORESAID 710.91 FEET TO THE SOUTHEAST CORNER THEREOF; THENCE NORTH 14°54'50" WEST ALONG THE WESTERLY LINE OF NORTH KINGSBURY STREET AS VACATED 21.96 FEET TO A BEND THEREIN; THENCE NORTH 46°14'43" WEST ALONG THE WESTERLY LINE OF NORTH KINGSBURY STREET AS VACATED 656.73 FEET; THENCE SOUTH 43°45'17" WEST 11.42 FEET TO ITS POINT OF INTERSECTION WITH THE SOUTHERLY LINE OF THE FORMER CHICAGO, MILWAUKEE AND ST. PAUL RAILWAY COMPANY RIGHT OF WAY; THENCE WESTERLY 247.83 FEET ALONG THE SOUTHERLY LINE OF THE FORMER CHICAGO, MILWAUKEE AND ST. PAUL RAILWAY COMPANY RIGHT OF WAY BEING THE ARC OF A CIRCLE HAVING A RADIUS OF 465.84 FEET CONCAVE SOUTHERLY AND WHOSE CHORD BEARS NORTH 78°37'00" WEST, A DISTANCE OF 244.92 FEET TO THE POINT OF BEGINNING, IN COOK COUNTY, ILLINOIS.

PARCEL V:

THAT PART OF THE FORMER CHICAGO, MILWAUKEE AND ST. PAUL RAILWAY COMPANY RIGHT OF WAY THROUGH LOTS 60 AND 68 TO 76, INCLUSIVE, AND THAT PART OF THE ALLEY WEST OF LOTS 68 TO 69 AND THAT PART OF THE ALLEY NORTH OF LOT 60 IN BLOCK 1 IN THE SUBDIVISION OF BLOCK 13 IN SHEFFIELD'S ADDITION TO CHICAGO IN SECTION 32, TOWNSHIP 40 NORTH, RANGE 14, EAST OF THE THIRD PRINCIPAL MERIDIAN, IN COOK COUNTY, ILLINOIS; AND ALSO

THAT PART OF VACATED NORTH KINGSBURY STREET VACATED BY ORDINANCE RECORDED AUGUST 13, 1984 AS DOCUMENT NUMBER 27212284 IN SECTION 32, TOWNSHIP 40 NORTH, RANGE 14, EAST OF THE THIRD PRINCIPAL MERIDIAN, DESCRIBED AS FOLLOWS: COMMENCING AT THE NORTH MOST CORNER OF BLOCK 1 IN THE SUBDIVISION OF BLOCK 13 IN SHEFFIELD'S ADDITION TO CHICAGO, IN THE EAST HALF OF THE NORTHWEST QUARTER OF SECTION 32 AFORESAID; THENCE SOUTH 46°14'43" EAST ALONG THE EASTERLY LINE OF BLOCK 1 AFORESAID, 271.29 FEET TO ITS POINT OF INTERSECTION WITH THE NORTHERLY LINE OF THE FORMER CHICAGO, MILWAUKEE AND ST. PAUL RAILWAY COMPANY RIGHT OF WAY, SAID POINT BEING THE POINT OF BEGINNING; THENCE SOUTH 46°14'43" EAST ALONG THE EASTERLY LINE OF BLOCK

1 AFORESAID, 69.53 FEET TO THE SOUTHERLY LINE OF THE FORMER CHICAGO, MILWAUKEE AND ST. PAUL RAILWAY COMPANY RIGHT OF WAY; THENCE NORTH 43°45'17" EAST 11.42 FEET TO THE WESTERLY LINE OF NORTH KINGSBURY STREET AS VACATED; THENCE NORTH 46°14'43" WEST ALONG THE WESTERLY LINE OF NORTH KINGSBURY STREET AS VACATED 69.53 FEET; THENCE SOUTH 43°45'17" WEST 11.42 FEET TO THE POINT OF BEGINNING, IN COOK COUNTY, ILLINOIS.

PARCEL V ALSO KNOWN AS:

THAT PART OF LOTS 1 THROUGH 98, INCLUSIVE IN BLOCK 1 IN THE SUBDIVISION OF BLOCK 13 IN SHEFFIELD'S ADDITION TO CHICAGO IN SECTION 32, TOWNSHIP 40 NORTH, RANGE 14, EAST OF THE THIRD PRINCIPAL MERIDIAN; TOGETHER WITH THE FORMER RIGHT OF WAY OF THE CHICAGO, MILWAUKEE AND ST. PAUL RAILWAY IN SAID BLOCK 1; TOGETHER WITH VACATED WEST CROOKED STREET AS VACATED PER ORDINANCE RECORDED AUGUST 22, 1960 AS DOCUMENT NUMBER 17943256; TOGETHER WITH THE VACATED ALLEY AS VACATED PER ORDINANCE RECORDED MAY 15, 1916 AS DOCUMENT NUMBER 5868006; TOGETHER WITH THE VACATED ALLEY AND VACATED WEST CROOKED STREET AS VACATED PER ORDINANCE RECORDED JULY 20, 1951 AS DOCUMENT NUMBER 15128221; TOGETHER WITH THE VACATED ALLEY LYING AS VACATED PER ORDINANCE RECORDED JANUARY 6, 1994 AS DOCUMENT NUMBER 94-014635; TOGETHER WITH THE VACATED NORTH KINGSBURY STREET VACATED BY ORDINANCE RECORDED AUGUST 13, 1984 AS DOCUMENT NUMBER 27212284, ALL TAKEN AS A TRACT AND DESCRIBED AS FOLLOWS:

COMMENCING AT THE NORTH MOST CORNER OF SAID BLOCK 1; THENCE SOUTH 01°51'31" EAST ALONG THE WEST LINE OF BLOCK 1 AFORESAID 162.45 FEET TO ITS POINT OF INTERSECTION WITH THE NORTHERLY LINE OF THE FORMER CHICAGO, MILWAUKEE AND ST. PAUL RAILWAY COMPANY RIGHT OF WAY SAID POINT BEING THE POINT OF BEGINNING; THENCE SOUTH 01°51'31" EAST ALONG THE WEST LINE OF BLOCK 1 AFORESAID 25.01 FEET TO ITS POINT OF INTERSECTION WITH THE SOUTHERLY LINE OF THE FORMER CHICAGO, MILWAUKEE AND ST. PAUL RAILWAY COMPANY RIGHT OF WAY; THENCE EASTERLY 247.83 FEET ALONG THE SOUTHERLY LINE OF THE FORMER CHICAGO, MILWAUKEE AND ST. PAUL RAILWAY COMPANY RIGHT OF WAY BEING THE ARC OF A CIRCLE HAVING A RADIUS OF 465.84 FEET CONCAVE SOUTHERLY AND WHOSE CHORD BEARS SOUTH 78°37'00" EAST, A DISTANCE OF 244.92 FEET TO ITS POINT OF INTERSECTION WITH THE EASTERLY LINE OF SAID BLOCK 1; THENCE NORTH 43°45'17" EAST 11.42 FEET TO THE WESTERLY LINE OF NORTH KINGSBURY STREET AS VACATED; THENCE NORTH 46°14'43" WEST ALONG THE WESTERLY LINE OF NORTH KINGSBURY STREET AS VACATED 69.53 FEET; THENCE SOUTH 43°45'17" WEST 11.42 FEET TO ITS POINT OF INTERSECTION WITH THE NORTHERLY LINE OF THE FORMER CHICAGO, MILWAUKEE AND ST. PAUL RAILWAY COMPANY RIGHT OF WAY; THENCE WESTERLY 193.60 FEET ALONG THE NORTHERLY LINE OF THE FORMER CHICAGO, MILWAUKEE AND ST. PAUL RAILWAY COMPANY

RIGHT OF WAY BEING THE ARC OF A CIRCLE HAVING A RADIUS OF 490.84 FEET CONCAVE SOUTHERLY AND WHOSE CHORD BEARS NORTH 82°27'22" WEST, A DISTANCE OF 192.35 FEET TO THE POINT OF BEGINNING, IN COOK COUNTY, ILLINOIS.

PARCEL W:

LOTS 61 TO 67 AND THAT PART OF LOTS 68 TO 73, TOGETHER WITH THAT PART OF THE VACATED ALLEY LYING ADJACENT TO LOT 60 AS VACATED PER ORDINANCE RECORDED JANUARY 6, 1994 AS DOCUMENT NUMBER 94-014635, LYING EAST AND NORTH OF THE FORMER RIGHT OF WAY OF THE CHICAGO, MILWAUKEE AND ST. PAUL RAILROAD IN BLOCK 1 IN SUBDIVISION OF BLOCK 13 IN SHEFFIELD'S ADDITION TO CHICAGO, IN THE EAST HALF OF THE NORTHWEST QUARTER OF SECTION 32, TOWNSHIP 40 NORTH, RANGE 14, EAST OF THE THIRD PRINCIPAL MERIDIAN, IN COOK COUNTY, ILLINOIS; AND ALSO

THAT PART OF VACATED NORTH KINGSBURY STREET VACATED BY ORDINANCE RECORDED AUGUST 13, 1984 AS DOCUMENT NUMBER 27212284 IN SECTION 32, TOWNSHIP 40 NORTH, RANGE 14, EAST OF THE THIRD PRINCIPAL MERIDIAN, DESCRIBED AS FOLLOWS: BEGINNING AT THE NORTH MOST CORNER OF IN BLOCK 1 IN THE SUBDIVISION OF BLOCK 13 IN SHEFFIELD'S ADDITION TO CHICAGO, IN THE EAST HALF OF THE NORTHWEST QUARTER OF SECTION 32 AFORESAID; THENCE SOUTH 46°14'43" EAST ALONG THE EASTERLY LINE OF BLOCK 1 AFORESAID, 271.29 FEET TO ITS POINT OF INTERSECTION WITH THE NORTHERLY LINE OF THE FORMER CHICAGO, MILWAUKEE AND ST. PAUL RAILWAY COMPANY RIGHT OF WAY; THENCE NORTH 43°45'17" EAST 11.42 FEET TO THE WESTERLY LINE OF NORTH KINGSBURY STREET AS VACATED; THENCE NORTH 46°14'43" WEST ALONG THE WESTERLY LINE OF NORTH KINGSBURY STREET AS VACATED 252.96 FEET TO A BEND THEREIN; THENCE NORTH 78°09'54" WEST ALONG THE WESTERLY LINE OF NORTH KINGSBURY STREET AS VACATED 21.60 FEET TO THE POINT OF BEGINNING, IN COOK COUNTY, ILLINOIS.

PARCEL W ALSO KNOWN AS:

THAT PART OF LOTS 1 THROUGH 98, INCLUSIVE IN BLOCK 1 IN THE SUBDIVISION OF BLOCK 13 IN SHEFFIELD'S ADDITION TO CHICAGO IN SECTION 32, TOWNSHIP 40 NORTH, RANGE 14, EAST OF THE THIRD PRINCIPAL MERIDIAN; TOGETHER WITH THE FORMER RIGHT OF WAY OF THE CHICAGO, MILWAUKEE AND ST. PAUL RAILWAY IN SAID BLOCK 1; TOGETHER WITH VACATED WEST CROOKED STREET AS VACATED PER ORDINANCE RECORDED AUGUST 22, 1960 AS DOCUMENT NUMBER 17943256; TOGETHER WITH THE VACATED ALLEY AS VACATED PER ORDINANCE RECORDED MAY 15, 1916 AS DOCUMENT NUMBER 5868006; TOGETHER WITH THE

VACATED ALLEY AND VACATED WEST CROOKED STREET AS VACATED PER ORDINANCE RECORDED JULY 20, 1951 AS DOCUMENT NUMBER 15128221; TOGETHER WITH THE VACATED ALLEY LYING AS VACATED PER ORDINANCE RECORDED JANUARY 6, 1994 AS DOCUMENT NUMBER 94-014635; TOGETHER WITH THE VACATED NORTH KINGSBURY STREET VACATED BY ORDINANCE RECORDED AUGUST 13, 1984 AS DOCUMENT NUMBER 27212284, ALL TAKEN AS A TRACT AND DESCRIBED AS FOLLOWS:

BEGINNING AT THE NORTH MOST CORNER OF SAID BLOCK 1; THENCE SOUTH 01°51'31" EAST ALONG THE WEST LINE OF BLOCK 1 AFORESAID 162.45 FEET TO ITS POINT OF INTERSECTION WITH THE NORTHERLY LINE OF THE FORMER CHICAGO, MILWAUKEE AND ST. PAUL RAILWAY COMPANY RIGHT OF WAY; THENCE EASTERLY 193.60 FEET ALONG THE NORTHERLY LINE OF THE FORMER CHICAGO, MILWAUKEE AND ST. PAUL RAILWAY COMPANY RIGHT OF WAY BEING THE ARC OF A CIRCLE HAVING A RADIUS OF 490.84 FEET CONCAVE SOUTHERLY AND WHOSE CHORD BEARS SOUTH 82°27'22" EAST, A DISTANCE OF 192.35 FEET TO ITS POINT OF INTERSECTION WITH THE EASTERLY LINE OF SAID BLOCK 1; THENCE NORTH 43°45'17" EAST 11.42 FEET TO THE WESTERLY LINE OF NORTH KINGSBURY STREET AS VACATED; THENCE NORTH 46°14'43" WEST ALONG THE WESTERLY LINE OF NORTH KINGSBURY STREET AS VACATED 252.96 FEET TO A BEND THEREIN; THENCE NORTH 78°09'54" WEST ALONG THE WESTERLY LINE OF NORTH KINGSBURY STREET AS VACATED 21.60 FEET TO THE POINT OF BEGINNING, IN COOK COUNTY, ILLINOIS.

PARCEL X:

LOT 5 IN BLOCK 14 IN SHEFFIELD'S ADDITION TO CHICAGO IN SECTION 32, TOWNSHIP 40 NORTH, RANGE 14, EAST OF THE THIRD PRINCIPAL MERIDIAN, IN COOK COUNTY, ILLINOIS.

PARCEL Y:

THE SOUTH 1/2 OF THE VACATED EAST/WEST 12-FOOT PUBLIC ALLEY, AS VACATED BY ORDINANCE RECORDED SEPTEMBER 14, 1966 AS DOCUMENT #19942469 LYING NORTH OF AND ADJOINING THE NORTH LINE OF LOT 5 IN BLOCK 14 IN SHEFFIELD'S ADDITION TO CHICAGO IN SECTION 32, TOWNSHIP 40 NORTH, RANGE 14, EAST OF THE THIRD PRINCIPAL MERIDIAN, IN COOK COUNTY, ILLINOIS.

PARCEL Z:

THAT PART OF LOTS 3 AND 4 IN BLOCK 8 IN SHEFFIELD'S ADDITION TO CHICAGO, IN SECTION 32, TOWNSHIP 40 NORTH, RANGE 14, EAST OF THE THIRD PRINCIPAL MERIDIAN, DESCRIBED AS FOLLOWS:

BEGINNING AT A POINT ON THE NORTH LINE OF SAID LOT 3, A DISTANCE OF 315.00 FEET WEST OF THE NORTHEAST CORNER THEREOF (BEING ALSO A DISTANCE OF 125.00 FEET EAST OF THE

NORTHWEST CORNER THEREOF); THENCE DUE WEST ON THE NORTH LINE OF SAID LOTS 3 AND 4 A DISTANCE OF 354.33 FEET TO A POINT; THENCE SOUTH PARALLEL TO THE EAST LINE OF SAID LOT 4, A DISTANCE OF 378.82 FEET TO A POINT ON THE NORTHERLY LINE OF THE MILWAUKEE ROAD (CHICAGO, MILWAUKEE, ST. PAUL AND PACIFIC RAILROAD) RIGHT OF WAY; THENCE NORTH 61 DEGREES, 05 MINUTES EAST ALONG SAID NORTHERLY RIGHT OF WAY LINE, A DISTANCE OF 261.99 FEET TO A POINT ON THE EAST LINE OF SAID LOT 4; THENCE DUE NORTH ON THE EAST LINE OF SAID LOT 4 (BEING THE WEST RIGHT OF WAY LINE OF THE SAID MILWAUKEE ROAD), A DISTANCE OF 5.71 FEET TO A POINT ON A LINE, THAT IS 5.0 FEET NORTHWESTERLY BY RIGHT ANGLE MEASURE, AND PARALLEL TO THE AFORESAID COURSE BEARING NORTH 61 DEGREES, 05 MINUTES EAST; THENCE NORTH 61 DEGREES, 05 MINUTES EAST ALONG THE NORTHERLY RIGHT OF WAY LINE OF SAID MILWAUKEE ROAD, A DISTANCE OF 61.97 FEET TO A POINT; THENCE NORTH 62 DEGREES, 17 MINUTES EAST ALONG THE NORTHERLY RIGHT OF WAY LINE OF SAID MILWAUKEE ROAD, A DISTANCE OF 59.22 FEET TO A POINT; THENCE NORTH 05 DEGREES, 32 MINUTES EAST, A DISTANCE OF 189.78 FEET TO THE POINT OF BEGINNING, (EXCEPT THE NORTH 33.00 FEET TAKEN OR USED FOR CORTLAND STREET), ALSO; THAT PART OF LOTS 3 AND 4 IN BLOCK 8 IN SHEFFIELD'S ADDITION TO CHICAGO IN SECTION 32, TOWNSHIP 40 NORTH, RANGE 14, EAST OF THE THIRD PRINCIPAL MERIDIAN, DESCRIBED AS FOLLOWS:

BEGINNING AT A POINT ON THE NORTH LINE OF SAID LOT 3, THAT IS 315.00 FEET WEST OF THE NORTHEAST CORNER THEREOF (BEING ALSO 125.00 FEET EAST OF THE NORTHWEST CORNER THEREOF OF SAID LOT); THENCE DUE SOUTH IN A LINE PARALLEL TO THE EAST LINE OF SAID LOT 3, A DISTANCE OF 179.23 FEET TO A POINT ON THE NORTHERLY LINE OF THE MILWAUKEE ROAD (CHICAGO, MILWAUKEE, ST. PAUL AND PACIFIC RAILROAD) RIGHT OF WAY BEING THE POINT OF BEGINNING; THENCE SOUTH 62 DEGREES, 17 MINUTES WEST ON SAID NORTHERLY RIGHT OF WAY LINE, A DISTANCE OF 79.93 FEET TO A POINT; THENCE SOUTH 61 DEGREES, 05 MINUTES WEST ON SAID NORTHERLY RIGHT OF LINE A DISTANCE OF 61.97 FEET TO A POINT ON THE LINE BETWEEN SAID LOTS 3 AND 4; THENCE DUE SOUTH ON SAID LOT LINE (BEING THE WEST RIGHT OF WAY LINE OF SAID MILWAUKEE ROAD) 5.71 FEET TO A POINT ON A LINE, THAT IS 5.00 FEET SOUTHEASTERLY BY RIGHT ANGLE MEASURE, AND PARALLEL TO THE AFORESAID COURSE, BEARING SOUTH 61 DEGREES, 05 MINUTES WEST; THENCE SOUTH 61 DEGREES, 05 MINUTES WEST, ALSO SAID NORTHERLY RIGHT OF WAY LINE, A DISTANCE OF 261.99 FEET TO A POINT IN THE WEST LINE OF THE EAST 229.33 FEET (AS MEASURED ON THE NORTH LINE OF SAID LOT 4) SAID POINT BEING 378.82 FEET SOUTH OF THE NORTH LINE THEREOF; THENCE DUE SOUTH ALONG SAID LINE TO THE SOUTHERLY LINE OF LOT 4 BEING THE CENTER LINE OF THE NORTH BRANCH OF THE CHICAGO RIVER; THENCE NORTHEASTERLY ON THE SOUTHERN LINE OF SAID LOTS 3 AND 4 BEING ALSO THE CENTERLINE OF THE NORTH BRANCH OF THE CHICAGO RIVER, TO A POINT ON SAID LINE, THAT IS 315.00 FEET WEST OF AND PARALLEL TO THE EAST LINE OF SAID LOT 3; THENCE NORTH ON THE AFORESAID PARALLEL LINE TO THE POINT OF BEGINNING, (EXCEPTING THEREFROM THE MILWAUKEE ROAD RIGHT OF WAY, AND ALSO EXCEPTING

THEREFROM THAT PART OF SAID LOT 3, LYING EAST OF THE FOLLOWING DESCRIBED DIAGONAL LINE: BEGINNING AT THE NORTHWEST CORNER OF SAID LOT, BEING IN THE CENTER LINE OF CORTLAND STREET; THENCE DUE EAST ON THE NORTH LINE OF SAID LOT, A DISTANCE OF 125.00 FEET TO THE POINT OF BEGINNING OF SAID DIAGONAL LINE; THENCE SOUTH 05 DEGREES, 32 MINUTES WEST TO THE SOUTHERLY LINE OF SAID LOT 3)

ALSO; THAT PART OF LOT 5 AND THE WEST 111.67 FEET OF LOT 4 IN BLOCK 8 IN SHEFFIELD'S ADDITION TO CHICAGO IN THE SOUTHWEST 1/4 OF SECTION 32, TOWNSHIP 40 NORTH, RANGE 14, EAST OF THE THIRD PRINCIPAL MERIDIAN, LYING SOUTH OF THE SOUTH LINE OF CORTLAND STREET (FORMERLY CLYBOURN AVENUE) AND NORTH OF THE RIGHT OF WAY AND RAILROAD LANDS OF THE CHICAGO, MILWAUKEE, ST. PAUL AND PACIFIC RAILROAD COMPANY ALL IN COOK COUNTY, ILLINOIS.

PARCEL AA:

THAT PART OF LOT 3 IN BLOCK 8 IN SHEFFIELD'S ADDITION TO CHICAGO, A SUBDIVISION IN SECTION 32, TOWNSHIP 40 NORTH, RANGE 14, EAST OF THE THIRD PRINCIPAL MERIDIAN, LYING SOUTHERLY OF A LINE 20.00 FEET SOUTHERLY OF, AS MEASURED ALONG THE RADIAL LINES, AND PARALLEL WITH THE CENTER LINE OF THE CURVED MAIN TRACK OF THE S00 LINE RAILROAD, EXCEPTING THEREFROM THAT PART OF SAID LOT 3, LYING WEST OF THE FOLLOWING DESCRIBED DIAGONAL LINE:

BEGINNING AT THE NORTHWEST CORNER OF SAID LOT, BEING IN THE CENTER LINE OF CORTLAND STREET; THENCE DUE EAST ON THE NORTH LINE OF SAID LOT, A DISTANCE OF 125.00 FEET TO THE POINT OF BEGINNING OF SAID DIAGONAL LINE; THENCE SOUTH 05 DEGREES, 32 MINUTES WEST TO THE SOUTHERLY LINE OF SAID LOT 3, ALSO EXCEPT THEREFROM THAT PORTION FALLING WITHIN THE FOLLOWING DESCRIBED LAND:

A PARCEL OF LAND COMPRISED OF PARTS OF LOT 5 TO 11, INCLUSIVE IN BLOCK 2 IN THE SUBDIVISION OF LOT 1 AND 2 IN BLOCK 8 OF SHEFFIELD'S ADDITION TO CHICAGO, IN SECTION 32, TOWNSHIP 40 NORTH, RANGE 14, EAST OF THE THIRD PRINCIPAL MERIDIAN; TOGETHER WITH PART OF LOT 3 IN BLOCK 8 IN SAID SHEFFIELD'S ADDITION, DESCRIBED AS FOLLOWS: COMMENCING AT THE NORTHEAST CORNER OF LOT 11 IN BLOCK 2; THENCE SOUTHEASTERLY ALONG THE NORTHEASTERLY LINE OF SAID LOT AND ALONG THE NORTHEASTERLY LINE OF LOTS 10 AND 9 IN SAID BLOCK 2 (SAID NORTHEASTERLY LINE ALSO BEING THE SOUTHWESTERLY LINE OF NORTH KINGSBURY STREET), A DISTANCE OF 217.66 FEET TO THE POINT OF BEGINNING; THENCE CONTINUING ALONG THE NORTHEASTERLY LINE OF LOTS 9, 8, 7, 6 AND 5, A DISTANCE OF 173.23 FEET; THENCE NORTHWESTERLY AND WESTERLY ALONG A CURVED LINE, CONVEX NORTHEASTERLY AND HAVING A RADIUS OF 663.00 FEET, A DISTANCE OF 392.34 FEET TO A POINT ON THE WEST LINE OF AFOREMENTIONED LOT 11, WHICH IS 143.35 FEET SOUTH OF THE

NORTHWEST CORNER OF SAID LOT, AS MEASURED ALONG SAID WEST LINE; THENCE SOUTH ALONG SAID WEST LINE, A DISTANCE OF 24.65 FEET TO AN ANGLE POINT IN SAID LINE; THENCE SOUTHWESTERLY ALONG THE NORTHWESTERLY LINE OF SAID LOT 11, AND ALONG SAID NORTHWESTERLY LINE EXTENDED SOUTHWESTERLY, A DISTANCE OF 131 FEET, MORE OR LESS TO THE EDGE OF WATER OF THE NORTH BRANCH OF THE CHICAGO RIVER; THENCE NORTHWESTERLY AND WESTERLY ALONG SAID EDGE OF WATER PASSING INTO LOT 3 AFORESAID, TO AN INTERSECTION WITH A LINE DRAWN SOUTH, PERPENDICULAR TO THE SOUTH LINE OF WEST CORTLAND STREET, FROM A POINT 185.00 FEET WEST OF THE AFOREMENTIONED NORTHWEST CORNER OF SAID LOT 11, AS MEASURED ALONG SAID SOUTH LINE; THENCE NORTH ALONG SAID PERPENDICULAR LINE A DISTANCE OF 56.00 FEET, MORE OR LESS TO A POINT 147.01 FEET SOUTH FROM SAID SOUTH LINE OF CORTLAND STREET; THENCE EASTERLY ALONG A CURVED LINE, CONVEX NORTHERLY AND HAVING A RADIUS OF 676.33 FEET, A DISTANCE OF 186.09 FEET TO A POINT ON THE EAST LINE OF SAID LOT 3 (BEING ALSO THE AFOREMENTIONED WEST LINE OF LOT 11), WHICH POINT IS 133.34 FEET SOUTH FROM THE NORTHWEST CORNER OF SAID LOT 11, AS MEASURED ALONG SAID WEST LINE; THENCE EASTERLY AND SOUTHEASTERLY ALONG A CURVED LINE, CONVEX NORTHEASTERLY AND HAVING A RADIUS OF 673.00 FEET, A DISTANCE OF 220.04 FEET TO A POINT; THENCE NORTHEASTERLY ALONG A STRAIGHT LINE, A DISTANCE OF 37.96 FEET TO THE POINT OF BEGINNING), IN COOK COUNTY, ILLINOIS.

PARCEL BB:

A TRACT OF LAND COMPRISING PARTS OF LOTS OF 5 TO 11, (BOTH INCLUSIVE) IN BLOCK 2 IN SUBDIVISION OF LOTS 1 AND 2 OF BLOCK 8 IN SHEFFIELD'S ADDITION TO CHICAGO, IN SECTION 32, TOWNSHIP 40 NORTH, RANGE 14, EAST OF THE THIRD PRINCIPAL MERIDIAN AND ALSO COMPRISING PARTS OF LOTS 3, 4 AND 5 IN BLOCK 8 IN SHEFFIELD'S ADDITION TO CHICAGO, IN SECTION 32, TOWNSHIP 40 NORTH, RANGE 14, EAST OF THE THIRD PRINCIPAL MERIDIAN, WHICH TRACT IS BOUNDED AND DESCRIBED AS FOLLOWS: COMMENCING AT THE INTERSECTION OF THE SOUTH LINE OF CORTLAND STREET (AS OCCUPIED) AND THE SOUTHWESTERLY LINE OF KINGSBURY STREET (AS OCCUPIED); THENCE SOUTHEASTERLY, ALONG THE SOUTHWESTERLY LINE OF SAID KINGSBURY STREET, A DISTANCE OF 248.90 FEET TO THE POINT OF BEGINNING; THENCE CONTINUING ALONG SAID SOUTHWESTERLY LINE, A DISTANCE OF 142.96 FEET TO A POINT OF INTERSECTION WITH AN ARC OF A CIRCLE; THENCE NORTHWESTERLY ALONG THE ARC OF A CIRCLE, (WHICH ARC IS CONVEX NORTHERLY AND HAS A RADIUS OF 663.0 FEET), AN ARC DISTANCE OF 393.18 FEET, TO A POINT ON THE WEST LINE OF SAID LOT 11; THENCE SOUTHERLY, ALONG SAID WEST LINE OF SAID LOT 11, A DISTANCE OF 2.99 FEET TO A POINT OF INTERSECTION WITH AN ARC OF A CIRCLE; THENCE SOUTHWESTERLY ALONG THE ARC OF A CIRCLE, (WHICH ARC IS CONVEX NORTHWESTERLY, HAS A RADIUS OF 663.0 FEET, AND IS 20.00 FEET SOUTHERLY OF AND PARALLEL TO THE CENTERLINE OF THE MAIN RAILROAD TRACK), AN ARC DISTANCE OF 375.54 FEET, TO A POINT OF TANGENCY WITH THE NEXT DESCRIBED COURSE; THENCE SOUTH 61

DEGREES, 03 MINUTES WEST ALONG THE SOUTHEASTERLY LINE OF RAILROAD PROPERTY, AS PER DOCUMENT 2922193 (AS RECORDED WITH THE COUNTY RECORDER FOR COOK COUNTY, ILLINOIS), A DISTANCE OF 404.62 FEET; THENCE SOUTH 19 DEGREES, 03 MINUTES, 20 SECONDS WEST, A DISTANCE OF 40.92 FEET; THENCE NORTH 86 DEGREES, 19 MINUTES, 40 SECONDS WEST, A DISTANCE OF 62.47 FEET; THENCE NORTH 51 DEGREES, 10 MINUTES, 30 SECONDS WEST, A DISTANCE OF 139.25 FEET; THENCE NORTH 26 DEGREES, 00 MINUTE WEST, A DISTANCE OF 36.64 FEET; THENCE SOUTH 60 DEGREES, 13 MINUTES EAST ALONG THE NORTHERLY LINE OF RAILROAD PROPERTY, AS PER SAID DOCUMENT 2922193, A DISTANCE OF 107.0 FEET; THENCE SOUTH 80 DEGREES, 16 MINUTES EAST, ALONG THE NORTHERLY LINE OF RAILROAD PROPERTY, AS PER SAID DOCUMENT 2922193, A DISTANCE OF 61.0 FEET; THENCE NORTH 61 DEGREES, 03 MINUTES EAST ALONG THE NORTHWESTERLY LINE OF RAILROAD PROPERTY, AS PER SAID DOCUMENT 2922193, A DISTANCE OF 360.79 FEET TO A POINT ON THE EAST LINE OF SAID LOT 4; THENCE NORTH 00 DEGREES, 01 MINUTES EAST ALONG THE EAST LINE OF SAID LOT 4, A DISTANCE OF 5.71 FEET; THENCE NORTH 61 DEGREES, 05 MINUTES EAST ALONG THE NORTHERLY RIGHT OF WAY LINE OF SAID MILWAUKEE ROAD, A DISTANCE OF 61.97 FEET TO A POINT; THENCE NORTH 62 DEGREES, 17 MINUTES EAST ALONG THE NORTHERLY RIGHT OF WAY LINE OF SAID MILWAUKEE ROAD, A DISTANCE OF 59.22 FEET TO A POINT; THENCE NORTH 05 DEGREES, 32 MINUTES EAST, A DISTANCE OF 56.02 FEET; THENCE SOUTH 89 DEGREES, 59 MINUTES EAST, A DISTANCE OF 326.0 FEET TO A POINT ON THE EAST LINE OF SAID LOT 3; THENCE SOUTHERLY, ALONG THE EAST LINE OF SAID LOT 3, A DISTANCE OF 9.30 FEET TO A POINT OF INTERSECTION WITH AN ARC OF A CIRCLE; THENCE SOUTHEASTERLY ALONG THE ARC OF A CIRCLE, (WHICH ARC IS CONCAVE SOUTHWESTERLY AND HAS A RADIUS OF 697.0 FEET), AN ARC DISTANCE OF 272.63 FEET TO THE POINT OF BEGINNING, (EXCEPT THEREFROM THAT PORTION FALLING WITHIN THE FOLLOWING DESCRIBED LAND:

A PARCEL OF LAND COMPRISED OF PARTS OF LOT 5 TO 11, INCLUSIVE IN BLOCK 2 IN THE SUBDIVISION OF LOT 1 AND 2 IN BLOCK 8 OF SHEFFIELD'S ADDITION TO CHICAGO, IN SECTION 32, TOWNSHIP 40 NORTH, RANGE 14, EAST OF THE THIRD PRINCIPAL MERIDIAN; TOGETHER WITH PART OF LOT 3 IN BLOCK 8 IN SAID SHEFFIELD'S ADDITION, DESCRIBED AS FOLLOWS: COMMENCING AT THE NORTHEAST CORNER OF LOT 11 IN BLOCK 2; THENCE SOUTHEASTERLY ALONG THE NORTHEASTERLY LINE OF SAID LOT AND ALONG THE NORTHEASTERLY LINE OF LOTS 10 AND 9 IN SAID BLOCK 2 (SAID NORTHEASTERLY LINE ALSO BEING THE SOUTHWESTERLY LINE OF NORTH KINGSBURY STREET), A DISTANCE OF 217.66 FEET TO THE POINT OF BEGINNING; THENCE CONTINUING ALONG THE NORTHEASTERLY LINE OF LOTS 9, 8, 7, 6 AND 5, A DISTANCE OF 173.23 FEET; THENCE NORTHWESTERLY AND WESTERLY ALONG A CURVED LINE, CONVEX NORTHEASTERLY AND HAVING A RADIUS OF 663.00 FEET, A DISTANCE OF 392.34 FEET TO A POINT ON THE WEST LINE OF AFOREMENTIONED LOT 11, WHICH IS 143.35 FEET SOUTH OF THE NORTHWEST CORNER OF SAID LOT, AS MEASURED ALONG SAID WEST LINE; THENCE SOUTH ALONG SAID WEST LINE, A DISTANCE OF 24.65 FEET TO AN ANGLE POINT IN SAID LINE; THENCE

SOUTHWESTERLY ALONG THE NORTHWESTERLY LINE OF SAID LOT 11, AND ALONG SAID NORTHWESTERLY LINE EXTENDED SOUTHWESTERLY, A DISTANCE OF 131 FEET, MORE OR LESS TO THE EDGE OF WATER OF THE NORTH BRANCH OF THE CHICAGO RIVER; THENCE NORTHWESTERLY AND WESTERLY ALONG SAID EDGE OF WATER PASSING INTO LOT 3 AFORESAID, TO AN INTERSECTION WITH A LINE DRAWN SOUTH, PERPENDICULAR TO THE SOUTH LINE OF WEST CORTLAND STREET, FROM A POINT 185.00 FEET WEST OF THE AFOREMENTIONED NORTHWEST CORNER OF SAID LOT 11, AS MEASURED ALONG SAID SOUTH LINE; THENCE NORTH ALONG SAID PERPENDICULAR LINE, A DISTANCE OF 56 FEET, MORE OR LESS TO A POINT 147.01 FEET SOUTH FROM SAID SOUTH LINE OF CORTLAND STREET; THENCE EASTERLY ALONG A CURVED LINE, CONVEX NORTHERLY AND HAVING A RADIUS OF 676.33 FEET, A DISTANCE OF 186.09 FEET TO A POINT ON THE EAST LINE OF SAID LOT 3 (BEING ALSO THE AFOREMENTIONED WEST LINE OF LOT 11), WHICH POINT IS 133.34 FEET SOUTH FROM THE NORTHWEST CORNER OF SAID LOT 11, AS MEASURED ALONG SAID WEST LINE; THENCE EASTERLY AND SOUTHEASTERLY ALONG A CURVED LINE, CONVEX NORTHEASTERLY AND HAVING A RADIUS OF 673.00 FEET, A DISTANCE OF 220.04 FEET TO A POINT; THENCE NORTHEASTERLY ALONG A STRAIGHT LINE, A DISTANCE OF 37.96 FEET TO THE POINT OF BEGINNING), IN COOK COUNTY, ILLINOIS.

PARCEL CC:

ALL THAT PART OF NORTH SOUTHPORT AVENUE VACATED BY ORDINANCE RECORDED JANUARY 5, 1994 AS DOCUMENT 94-014634, IN COOK COUNTY, ILLINOIS, LYING EAST OF THE EAST LINE OF LOTS 1 TO 4, BOTH INCLUSIVE, IN BLOCK 5 IN W. F. DOMINICK'S SUBDIVISION OF LOTS 1, 2 AND 3 IN BLOCK 14 OF SHEFFIELD'S ADDITION TO CHICAGO IN SECTION 32, TOWNSHIP 40 NORTH, RANGE 14, EAST OF THE THIRD PRINCIPAL MERIDIAN; LYING EAST OF THE EAST LINE OF LOT 1 IN BLOCK 1 IN J. F. LAWRENCE'S SUBDIVISION OF LOT 4 IN BLOCK 14 IN SHEFFIELD'S ADDITION AFOREMENTIONED: LYING EAST OF THE EAST LINE OF LOT 1 IN BLOCK 2 IN J. F. LAWRENCE'S SUBDIVISION AFOREMENTIONED; LYING EAST OF A LINE DRAWN FROM THE SOUTHEAST CORNER OF LOT 4 IN BLOCK 5 IN W. F. DOMINICK'S SUBDIVISION AFOREMENTIONED TO THE NORTHEAST CORNER OF LOT 1 IN BLOCK 1 IN J. F. LAWRENCE'S SUBDIVISION AFOREMENTIONED; LYING EAST OF A LINE DRAWN FROM THE SOUTHEAST CORNER OF LOT 1 IN BLOCK 1 TO THE NORTHEAST CORNER OF LOT 1 IN BLOCK 2 IN J. F. LAWRENCE'S SUBDIVISION AFOREMENTIONED; LYING EAST OF A LINE DRAWN FROM THE SOUTHEAST CORNER OF LOT 1 IN BLOCK 1 IN J. F. LAWRENCE'S SUBDIVISION AFOREMENTIONED TO THE NORTHEAST CORNER OF LOT 5 IN BLOCK 14 IN SHEFFIELD'S ADDITION TO CHICAGO AFOREMENTIONED; LYING EAST OF THE EAST LINE OF LOT 5 IN BLOCK 14 IN SHEFFIELD'S ADDITION TO CHICAGO AFOREMENTIONED; LYING WEST OF THE WEST LINE OF LOTS 43, 44, 45, 48, 49 AND THE WEST LINE OF LOTS 51 TO 63, BOTH INCLUSIVE; LYING WEST OF A LINE DRAWN FROM THE SOUTHWEST CORNER OF LOT 61 TO THE NORTHWEST CORNER OF LOT 60; LYING WEST OF A LINE DRAWN FROM THE SOUTHWEST CORNER OF LOT 45 TO THE NORTHWEST CORNER OF LOT 44 (SAID LINE BEING THE WEST LINE

OF WEST CROOKED STREET VACATED BY ORDINANCE PASSED JUNE 10, 1960 RECORDED AUGUST 22, 1960 AS DOCUMENT 17943256) ALL IN BLOCK 1 IN SUBDIVISION OF BLOCK 13 IN SHEFFIELD'S ADDITION TO CHICAGO IN SECTION 32; LYING NORTH OF A LINE DRAWN FROM THE SOUTHEAST CORNER OF LOT 5 IN BLOCK 14 IN SHEFFIELD'S ADDITION TO CHICAGO AFOREMENTIONED TO THE SOUTHWEST CORNER OF LOT 43 IN BLOCK 1 IN SUBDIVISION OF BLOCK 13 AFOREMENTIONED; AND LYING SOUTH OF THE EASTWARDLY EXTENSION OF THE NORTH LINE OF LOT 1 IN BLOCK 5 IN W. F. DOMINICK'S SUBDIVISION AFOREMENTIONED, ALSO

ALL THAT PART OF WEST ARMITAGE AVENUE VACATED BY ORDINANCE RECORDED JANUARY 5, 1994 AS DOCUMENT 94-014634, IN COOK COUNTY, ILLINOIS, LYING SOUTH OF THE SOUTH LINE OF LOTS 1 TO 15, BOTH INCLUSIVE, IN BLOCK 1; LYING NORTH OF THE NORTH LINE OF LOTS 1 TO 13, BOTH INCLUSIVE, IN BLOCK 2; LYING WEST OF A LINE DRAWN FROM THE SOUTHEAST CORNER OF LOT 1 IN BLOCK 1 TO THE NORTHEAST CORNER OF LOT 1 IN BLOCK 2; AND LYING EASTERLY OF A LINE DRAWN FROM A POINT ON THE SOUTH LINE OF LOT 15 IN BLOCK 1, WHICH IS 346.58 FEET WEST OF THE WEST LINE OF NORTH SOUTHPORT AVENUE, AS MEASURED ON THE NORTH LINE OF VACATED WEST ARMITAGE AVENUE, TO A POINT ON THE NORTH LINE OF LOT 13 IN BLOCK 2, WHICH IS 331.58 FEET WEST OF THE WEST LINE OF VACATED NORTH SOUTHPORT AVENUE AS MEASURED ON THE SOUTH LINE OF VACATED WEST ARMITAGE AVENUE, (EXCEPTING THEREFROM THAT PORTION OF SAID WEST ARMITAGE AVENUE, LYING WEST OF A LINE DRAWN FROM A POINT ON THE SOUTH LINE OF SAID LOT 15, WHICH IS 334.69 FEET WEST OF THE WEST LINE OF NORTH SOUTHPORT AVENUE, TO A POINT ON THE NORTH LINE OF SAID LOT 13, WHICH IS 334.69 FEET WEST OF THE WEST LINE OF NORTH SOUTHPORT AVENUE) ALL IN J. F. LAWRENCE'S SUBDIVISION AFOREMENTIONED.

PARCEL DD:

THAT PART OF THE 12 FOOT VACATED ALLEY AS VACATED BY ORDINANCE RECORDED JANUARY 5, 1994 AS DOCUMENT 94-014634, IN COOK COUNTY, ILLINOIS, DESCRIBED AS FOLLOWS: BEGINNING AT THE SOUTHEAST CORNER OF LOT 4 IN BLOCK 5 IN W. F. DOMINICK'S SUBDIVISION OF LOTS 1, 2 AND 3 IN BLOCK 14 OF SHEFFIELD'S ADDITION TO CHICAGO IN SECTION 32, TOWNSHIP 40 NORTH, RANGE 14 EAST OF THE THIRD PRINCIPAL MERIDIAN; THENCE SOUTH 01°51'31" EAST 12.00 FEET TO THE NORTHEAST CORNER OF LOT 1 IN BLOCK 1 IN J. F. LAWRENCE'S SUBDIVISION OF LOT 4 IN BLOCK 14 IN SHEFFIELD'S ADDITION AFORESAID; THENCE SOUTH 88°10'29" WEST ALONG THE SOUTH LINE OF SAID VACATED ALLEY 182.17 FEET TO THE WESTERLY LINE THEREOF; THENCE NORTH 01°51'31" WEST 6.00 FEET TO THE NORTH LINE OF THE SOUTH HALF OF SAID VACATED ALLEY; THENCE NORTH 88°10'29" EAST ALONG THE LAST MENTIONED NORTH LINE 46.17 FEET THE SOUTHERLY EXTENSION OF THE EAST LINE OF LOT 5 IN BLOCK 5 IN W. F. DOMINICK'S SUBDIVISION AFORESAID; THENCE NORTH 01°51'31" WEST ALONG SAID SOUTHERLY EXTENSION 6.00 FEET TO THE SOUTHEAST CORNER OF SAID LOT 5; THENCE NORTH

88°10'29" EAST ALONG THE NORTH LINE OF SAID VACATED ALLEY 136.00 FEET TO THE POINT OF BEGINNING, IN COOK COUNTY, ILLINOIS.

PARCEL EE:

THAT PART OF LOTS 9 AND 10 IN BLOCK 2 IN THE SUBDIVISION OF LOTS 1 AND 2 IN BLOCK 8 OF SHEFFIELD'S ADDITION TO CHICAGO, IN SECTION 32, TOWNSHIP 32 NORTH, RANGE 14 EAST OF THE THIRD PRINCIPAL MERIDIAN, DESCRIBED AS FOLLOWS: COMMENCING AT THE NORTHEAST CORNER OF LOT 11 IN SAID BLOCK 2 BEING ALSO THE POINT OF INTERSECTION OF THE SOUTH LINE OF WEST CORTLAND STREET WITH THE SOUTHWESTERLY LINE OF NORTH KINGSBURY STREET; THENCE SOUTHEASTERLY ALONG THE SOUTHWESTERLY LINE OF NORTH KINGSBURY STREET, HAVING AN ASSUMED BEARING OF SOUTH 46 DEGREES 43 MINUTES 07 SECONDS EAST, A DISTANCE OF 217.66 FEET TO THE POINT OF BEGINNING; THENCE SOUTH 43 DEGREES 16 MINUTES 53 SECONDS WEST 11.94 FEET; THENCE WESTERLY 64.98 FEET ALONG THE ARC OF A CIRCLE HAVING A RADIUS OF 697.00 FEET, CONCAVE SOUTHERLY AND WHOSE CHORD BEARS NORTH 71 DEGREES 40 MINUTES 47 SECONDS WEST, A DISTANCE OF 64.96 FEET; THENCE NORTH 64 DEGREES 09 MINUTES 00 SECONDS EAST 42.12 FEET TO THE SOUTHWESTERLY LINE OF NORTH KINGSBURY STREET; THENCE SOUTH 64 DEGREES 43 MINUTES 07 SECONDS EAST ALONG THE SOUTHWESTERLY LINE OF NORTH KINGSBURY STREET 43.89 FEET TO THE POINT OF BEGINNING, IN COOK COUNTY, ILLINOIS.

PARCEL Z, AA, BB AND EE ALSO KNOWN AS:

THAT PART OF LOTS 3, 4 AND 5 IN BLOCK 8 IN SHEFFIELD'S ADDITION TO CHICAGO IN THE SOUTHWEST 1/4 OF SECTION 32, TOWNSHIP 40 NORTH, RANGE 14, EAST OF THE THIRD PRINCIPAL MERIDIAN, TOGETHER WITH LOTS OF 5 TO 11, INCLUSIVE IN BLOCK 2 IN SUBDIVISION OF LOTS 1 AND 2 OF BLOCK 8 IN SHEFFIELD'S ADDITION TO CHICAGO AFORESAID, TAKEN AS A TRACT AND DESCRIBED AS FOLLOWS:

COMMENCING AT THE NORTH EAST CORNER OF SAID LOT 3; THENCE SOUTH 88°18'03" WEST ALONG THE NORTH LINE THEREOF 315.00 FEET; THENCE SOUTH 03°50'39" WEST 33.16 FEET TO THE SOUTH LINE OF WEST CORTLAND STREET AND THE POINT OF BEGINNING; THENCE SOUTH 03°50'39" WEST 100.63 FEET; THENCE NORTH 88°16'19" EAST 327.92 FEET TO A POINT ON THE EAST LINE OF SAID LOT 3; THENCE SOUTH 01°41'57" EAST ALONG SAID EAST LINE 9.30 FEET; THENCE EASTERLY 174.84 FEET ALONG THE ARC OF A CIRCLE HAVING A RADIUS OF 697.00 FEET CONCAVE SOUTHERLY AND WHOSE CHORD BEARS SOUTH 81°32'13" EAST, A DISTANCE OF 174.38 FEET; THENCE NORTH 64°09'00" EAST 42.12 FEET TO THE SOUTHWESTERLY LINE OF

NORTH KINGSBURY STREET; THENCE SOUTH 46°43'07" EAST ALONG SAID SOUTHWESTERLY LINE 43.89 FEET; THENCE SOUTH 43°16'53" WEST 37.96 FEET; THENCE WESTERLY 220.45 FEET ALONG THE ARC OF A CIRCLE HAVING A RADIUS OF 673.00 FEET CONCAVE SOUTHERLY AND WHOSE CHORD BEARS NORTH 79°14'01" WEST, A DISTANCE OF 219.46 FEET TO A POINT ON THE EAST LINE OF SAID LOT 3; THENCE WESTERLY 186.09 FEET ALONG THE ARC OF A CIRCLE HAVING A RADIUS OF 676.33 FEET CONCAVE SOUTHERLY AND WHOSE CHORD BEARS SOUTH 84°04'26" WEST, A DISTANCE OF 185.50 FEET TO AN INTERSECTION WITH A LINE DRAWN SOUTH, PERPENDICULAR TO THE SOUTH LINE OF WEST CORTLAND STREET, FROM A POINT 185.00 FEET WEST OF THE NORTHWEST CORNER OF SAID LOT 11, AS MEASURED ALONG SAID SOUTH LINE; THENCE SOUTH 01°41'57" EAST ALONG SAID PERPENDICULAR LINE 56.00 FEET; THENCE SOUTH 83°39'22" EAST 11.37 FEET; THENCE SOUTH 70°53'56" EAST 50.08 FEET; THENCE SOUTH 49°46'38" EAST 51.36 FEET TO POINT ON THE NORTHWESTERLY LINE OF SAID LOT 11; THENCE SOUTH 43°18'03" WEST ALONG THE SOUTHWESTERLY EXTENSION OF THE NORTHWESTERLY LINE OF SAID LOT 11 A DISTANCE OF 74.23 FEET TO THE SOUTH LINE OF LOT 3; THE NEXT 8 COURSES BEING ALONG THE SOUTH LINE OF SAID LOT 3; THENCE NORTH 77°29'18" WEST 44.01 FEET; THENCE SOUTH 86°56'27" WEST 57.52 FEET; THENCE SOUTH 72°22'52" WEST 37.43 FEET; THENCE SOUTH 60°06'09" WEST 42.73 FEET; THENCE SOUTH 63°16'09" WEST 40.75 FEET; THENCE SOUTH 58°24'03" WEST 35.59 FEET; THENCE SOUTH 60°44'08" WEST 34.28 FEET; THENCE SOUTH 59°11'16" WEST 30.72 FEET TO THE SOUTHEAST CORNER OF SAID LOT 4; THENCE SOUTH 54°23'01" WEST ALONG THE SOUTH LINE OF SAID LOT 4 A DISTANCE OF 132.93 FEET; THENCE SOUTH 62°25'32" WEST ALONG THE SOUTH LINE OF SAID LOT 4 A DISTANCE OF 132.29 FEET TO A POINT ON THE EAST LINE OF THE WEST 111.67 FEET OF SAID LOT 4; THENCE NORTH 01°41'57" WEST ALONG SAID EAST LINE 133.86 FEET; THENCE SOUTH 59°23'03" WEST 44.82 FEET; THENCE SOUTH 17°23'23" WEST 40.92 FEET; THENCE NORTH 87°59'37" WEST 62.47 FEET; THENCE NORTH 52°50'27" WEST 139.25 FEET; THENCE NORTH 27°39'57" WEST 36.64 FEET; THENCE SOUTH 88°18'12" WEST 54.31 FEET TO THE WEST LINE OF SAID LOT 5; THENCE NORTH 18°03'47" WEST ALONG THE WEST LINE OF SAID LOT 5 A DISTANCE OF 171.36 FEET; THENCE NORTH 13°28'04" WEST ALONG THE WEST LINE OF SAID LOT 5 A DISTANCE OF 98.96 FEET; THENCE NORTH 09°57'21" WEST ALONG THE WEST LINE OF SAID LOT 5 A DISTANCE OF 69.46 FEET TO THE SOUTH LINE OF WEST CORTLAND STREET; THENCE NORTH 88°18'03" EAST ALONG THE SOUTH LINE OF WEST CORTLAND STREET 723.31 FEET TO THE POINT OF BEGINNING, IN COOK COUNTY, ILLINOIS.

**CITY OF CHICAGO
ECONOMIC DISCLOSURE STATEMENT
AND AFFIDAVIT**

SECTION I -- GENERAL INFORMATION

A. Legal name of the Disclosing Party submitting this EDS. Include d/b/a/ if applicable:

CROWN SBC INVESTOR II LLC

Check ONE of the following three boxes:

Indicate whether the Disclosing Party submitting this EDS is:

1. the Applicant

OR

2. a legal entity currently holding, or anticipated to hold within six months after City action on the contract, transaction or other undertaking to which this EDS pertains (referred to below as the "Matter"), a direct or indirect interest in excess of 7.5% in the Applicant. State the Applicant's legal name: 2011 N. Southport, LLC Property Owner Property Owner

OR

3. a legal entity with a direct or indirect right of control of the Applicant (see Section II(B)(1)) State the legal name of the entity in which the Disclosing Party holds a right of control:

B. Business address of the Disclosing Party: 222 NORTH LASALLE STREET, SUITE 2000
CHICAGO, IL 60601

C. Telephone: _____ Fax: (312) 236-3241 Email: _____

D. Name of contact person: Stephen P. Sandler

E. Federal Employer Identification No. (if you have one): _____

F. Brief description of the Matter to which this EDS pertains. (Include project number and location of property, if applicable):

Application for planned development for property located on Exhibit A attached hereto

G. Which City agency or department is requesting this EDS? DPD

If the Matter is a contract being handled by the City's Department of Procurement Services, please complete the following:

Specification # N/A and Contract # N/A

SECTION II -- DISCLOSURE OF OWNERSHIP INTERESTS

A. NATURE OF THE DISCLOSING PARTY

1. Indicate the nature of the Disclosing Party:

- | | |
|---|---|
| <input type="checkbox"/> Person | <input checked="" type="checkbox"/> Limited liability company |
| <input type="checkbox"/> Publicly registered business corporation | <input type="checkbox"/> Limited liability partnership |
| <input type="checkbox"/> Privately held business corporation | <input type="checkbox"/> Joint venture |
| <input type="checkbox"/> Sole proprietorship | <input type="checkbox"/> Not-for-profit corporation |
| <input type="checkbox"/> General partnership | (Is the not-for-profit corporation also a 501(c)(3))? |
| <input type="checkbox"/> Limited partnership | <input type="checkbox"/> Yes <input type="checkbox"/> No |
| <input type="checkbox"/> Trust | <input type="checkbox"/> Other (please specify) |
-

2. For legal entities, the state (or foreign country) of incorporation or organization, if applicable:

Delaware

3. For legal entities not organized in the State of Illinois: Has the organization registered to do business in the State of Illinois as a foreign entity?

- Yes No Organized in Illinois

B. IF THE DISCLOSING PARTY IS A LEGAL ENTITY:

1. List below the full names and titles, if applicable, of: (i) all executive officers and all directors of the entity; (ii) **for not-for-profit corporations**, all members, if any, which are legal entities (if there are no such members, write "no members which are legal entities"); (iii) **for trusts, estates or other similar entities**, the trustee, executor, administrator, or similarly situated party; (iv) **for general or limited partnerships, limited liability companies, limited liability partnerships or joint ventures**, each general partner, managing member, manager or any other person or legal entity that directly or indirectly controls the day-to-day management of the Applicant.

NOTE: Each legal entity listed below must submit an EDS on its own behalf.

Name	Title
<u>REFER TO PROPERTY OWNER EDS</u>	
<hr/>	
<hr/>	

2. Please provide the following information concerning each person or legal entity having a direct or indirect, current or prospective (i.e. within 6 months after City action) beneficial interest (including ownership) in excess of 7.5% of the Applicant. Examples of such an interest include shares in a corporation, partnership interest in a partnership or joint venture, interest of a member or manager in a

limited liability company, or interest of a beneficiary of a trust, estate or other similar entity. If none, state "None."

NOTE: Each legal entity listed below may be required to submit an EDS on its own behalf.

Name	Business Address	Percentage Interest in the Applicant
<u>NONE</u>		

SECTION III -- INCOME OR COMPENSATION TO, OR OWNERSHIP BY, CITY ELECTED OFFICIALS

Has the Disclosing Party provided any income or compensation to any City elected official during the 12-month period preceding the date of this EDS? Yes No

Does the Disclosing Party reasonably expect to provide any income or compensation to any City elected official during the 12-month period following the date of this EDS? Yes No

If "yes" to either of the above, please identify below the name(s) of such City elected official(s) and describe such income or compensation:

Does any City elected official or, to the best of the Disclosing Party's knowledge after reasonable inquiry, any City elected official's spouse or domestic partner, have a financial interest (as defined in Chapter 2-156 of the Municipal Code of Chicago ("MCC")) in the Disclosing Party?

Yes No

If "yes," please identify below the name(s) of such City elected official(s) and/or spouse(s)/domestic partner(s) and describe the financial interest(s).

SECTION IV -- DISCLOSURE OF SUBCONTRACTORS AND OTHER RETAINED PARTIES

The Disclosing Party must disclose the name and business address of each subcontractor, attorney, lobbyist (as defined in MCC Chapter 2-156), accountant, consultant and any other person or entity whom the Disclosing Party has retained or expects to retain in connection with the Matter, as well as the nature of the relationship, and the total amount of the fees paid or estimated to be paid. The Disclosing Party is not required to disclose employees who are paid solely through the Disclosing Party's regular payroll. If the Disclosing Party is uncertain whether a disclosure is required under this Section, the Disclosing Party must either ask the City whether disclosure is required or make the disclosure.

Name (indicate whether retained or anticipated to be retained)	Business Address	Relationship to Disclosing Party (subcontractor, attorney, lobbyist, etc.)	Fees (indicate whether paid or estimated.) NOTE: "hourly rate" or "t.b.d." is not an acceptable response.
--	------------------	--	---

(Add sheets if necessary)

Check here if the Disclosing Party has not retained, nor expects to retain, any such persons or entities.

SECTION V -- CERTIFICATIONS

A. COURT-ORDERED CHILD SUPPORT COMPLIANCE

Under MCC Section 2-92-415, substantial owners of business entities that contract with the City must remain in compliance with their child support obligations throughout the contract's term.

Has any person who directly or indirectly owns 10% or more of the Disclosing Party been declared in arrearage on any child support obligations by any Illinois court of competent jurisdiction?

Yes No No person directly or indirectly owns 10% or more of the Disclosing Party.

If "Yes," has the person entered into a court-approved agreement for payment of all support owed and is the person in compliance with that agreement?

Yes No

B. FURTHER CERTIFICATIONS

1. [This paragraph 1 applies only if the Matter is a contract being handled by the City's Department of Procurement Services.] In the 5-year period preceding the date of this EDS, neither the Disclosing Party nor any Affiliated Entity [see definition in (5) below] has engaged, in connection with the performance of any public contract, the services of an integrity monitor, independent private sector inspector general, or integrity compliance consultant (i.e., an individual or entity with legal, auditing, investigative, or other similar skills, designated by a public agency to help the agency monitor the activity of specified agency vendors as well as help the vendors reform their business practices so they can be considered for agency contracts in the future, or continue with a contract in progress).

2. The Disclosing Party and its Affiliated Entities are not delinquent in the payment of any fine, fee, tax or other source of indebtedness owed to the City of Chicago, including, but not limited to, water and sewer charges, license fees, parking tickets, property taxes and sales taxes, nor is the Disclosing Party delinquent in the payment of any tax administered by the Illinois Department of Revenue.

3. The Disclosing Party and, if the Disclosing Party is a legal entity, all of those persons or entities identified in Section II(B)(1) of this EDS:

a. are not presently debarred, suspended, proposed for debarment, declared ineligible or voluntarily excluded from any transactions by any federal, state or local unit of government;

b. have not, during the 5 years before the date of this EDS, been convicted of a criminal offense, adjudged guilty, or had a civil judgment rendered against them in connection with: obtaining, attempting to obtain, or performing a public (federal, state or local) transaction or contract under a public transaction; a violation of federal or state antitrust statutes; fraud; embezzlement; theft; forgery; bribery; falsification or destruction of records; making false statements; or receiving stolen property;

c. are not presently indicted for, or criminally or civilly charged by, a governmental entity (federal, state or local) with committing any of the offenses set forth in subparagraph (b) above;

d. have not, during the 5 years before the date of this EDS, had one or more public transactions (federal, state or local) terminated for cause or default; and

e. have not, during the 5 years before the date of this EDS, been convicted, adjudged guilty, or found liable in a civil proceeding, or in any criminal or civil action, including actions concerning environmental violations, instituted by the City or by the federal government, any state, or any other unit of local government.

4. The Disclosing Party understands and shall comply with the applicable requirements of MCC Chapters 2-56 (Inspector General) and 2-156 (Governmental Ethics).

5. Certifications (5), (6) and (7) concern:

- the Disclosing Party;
- any "Contractor" (meaning any contractor or subcontractor used by the Disclosing Party in connection with the Matter, including but not limited to all persons or legal entities disclosed under Section IV, "Disclosure of Subcontractors and Other Retained Parties");
- any "Affiliated Entity" (meaning a person or entity that, directly or indirectly: controls the Disclosing Party, is controlled by the Disclosing Party, or is, with the Disclosing Party, under common control of another person or entity). Indicia of control include, without limitation: interlocking management or ownership; identity of interests among family members, shared facilities and equipment; common use of employees; or organization of a business entity following the ineligibility of a business entity to do business with federal or state or local government, including the City, using substantially the same management, ownership, or principals as the ineligible entity. With respect to Contractors, the term Affiliated Entity means a person or entity that directly or indirectly controls the Contractor, is controlled by it, or, with the Contractor, is under common control of another person or entity;
- any responsible official of the Disclosing Party, any Contractor or any Affiliated Entity or any other official, agent or employee of the Disclosing Party, any Contractor or any Affiliated Entity, acting pursuant to the direction or authorization of a responsible official of the Disclosing Party, any Contractor or any Affiliated Entity (collectively "Agents").

Neither the Disclosing Party, nor any Contractor, nor any Affiliated Entity of either the Disclosing Party or any Contractor, nor any Agents have, during the 5 years before the date of this EDS, or, with respect to a Contractor, an Affiliated Entity, or an Affiliated Entity of a Contractor during the 5 years before the date of such Contractor's or Affiliated Entity's contract or engagement in connection with the Matter:

- a. bribed or attempted to bribe, or been convicted or adjudged guilty of bribery or attempting to bribe, a public officer or employee of the City, the State of Illinois, or any agency of the federal government or of any state or local government in the United States of America, in that officer's or employee's official capacity;
- b. agreed or colluded with other bidders or prospective bidders, or been a party to any such agreement, or been convicted or adjudged guilty of agreement or collusion among bidders or prospective bidders, in restraint of freedom of competition by agreement to bid a fixed price or otherwise; or
- c. made an admission of such conduct described in subparagraph (a) or (b) above that is a matter of record, but have not been prosecuted for such conduct; or
- d. violated the provisions referenced in MCC Subsection 2-92-320(a)(4)(Contracts Requiring a Base Wage); (a)(5)(Debarment Regulations); or (a)(6)(Minimum Wage Ordinance).

6. Neither the Disclosing Party, nor any Affiliated Entity or Contractor, or any of their employees, officials, agents or partners, is barred from contracting with any unit of state or local government as a result of engaging in or being convicted of (1) bid-rigging in violation of 720 ILCS 5/33E-3; (2) bid-rotating in violation of 720 ILCS 5/33E-4; or (3) any similar offense of any state or of the United States of America that contains the same elements as the offense of bid-rigging or bid-rotating.

7. Neither the Disclosing Party nor any Affiliated Entity is listed on a Sanctions List maintained by the United States Department of Commerce, State, or Treasury, or any successor federal agency.

8. [FOR APPLICANT ONLY] (i) Neither the Applicant nor any "controlling person" [see MCC Chapter 1-23, Article I for applicability and defined terms] of the Applicant is currently indicted or charged with, or has admitted guilt of, or has ever been convicted of, or placed under supervision for, any criminal offense involving actual, attempted, or conspiracy to commit bribery, theft, fraud, forgery, perjury, dishonesty or deceit against an officer or employee of the City or any "sister agency"; and (ii) the Applicant understands and acknowledges that compliance with Article I is a continuing requirement for doing business with the City. NOTE: If MCC Chapter 1-23, Article I applies to the Applicant, that Article's permanent compliance timeframe supersedes 5-year compliance timeframes in this Section V.

9. [FOR APPLICANT ONLY] The Applicant and its Affiliated Entities will not use, nor permit their subcontractors to use, any facility listed as having an active exclusion by the U.S. EPA on the federal System for Award Management ("SAM").

10. [FOR APPLICANT ONLY] The Applicant will obtain from any contractors/subcontractors hired or to be hired in connection with the Matter certifications equal in form and substance to those in Certifications (2) and (9) above and will not, without the prior written consent of the City, use any such

contractor/subcontractor that does not provide such certifications or that the Applicant has reason to believe has not provided or cannot provide truthful certifications.

11. If the Disclosing Party is unable to certify to any of the above statements in this Part B (Further Certifications), the Disclosing Party must explain below:

N/A

If the letters "NA," the word "None," or no response appears on the lines above, it will be conclusively presumed that the Disclosing Party certified to the above statements.

12. To the best of the Disclosing Party's knowledge after reasonable inquiry, the following is a complete list of all current employees of the Disclosing Party who were, at any time during the 12-month period preceding the date of this EDS, an employee, or elected or appointed official, of the City of Chicago (if none, indicate with "N/A" or "none").

N/A

13. To the best of the Disclosing Party's knowledge after reasonable inquiry, the following is a complete list of all gifts that the Disclosing Party has given or caused to be given, at any time during the 12-month period preceding the execution date of this EDS, to an employee, or elected or appointed official, of the City of Chicago. For purposes of this statement, a "gift" does not include: (i) anything made generally available to City employees or to the general public, or (ii) food or drink provided in the course of official City business and having a retail value of less than \$25 per recipient, or (iii) a political contribution otherwise duly reported as required by law (if none, indicate with "N/A" or "none"). As to any gift listed below, please also list the name of the City recipient.

N/A

C. CERTIFICATION OF STATUS AS FINANCIAL INSTITUTION

1. The Disclosing Party certifies that the Disclosing Party (check one)

is is not

a "financial institution" as defined in MCC Section 2-32-455(b).

2. If the Disclosing Party IS a financial institution, then the Disclosing Party pledges:

"We are not and will not become a predatory lender as defined in MCC Chapter 2-32. We further pledge that none of our affiliates is, and none of them will become, a predatory lender as defined in MCC Chapter 2-32. We understand that becoming a predatory lender or becoming an affiliate of a predatory lender may result in the loss of the privilege of doing business with the City."

If the Disclosing Party is unable to make this pledge because it or any of its affiliates (as defined in MCC Section 2-32-455(b)) is a predatory lender within the meaning of MCC Chapter 2-32, explain here (attach additional pages if necessary):

N/A

If the letters "NA," the word "None," or no response appears on the lines above, it will be conclusively presumed that the Disclosing Party certified to the above statements.

D. CERTIFICATION REGARDING FINANCIAL INTEREST IN CITY BUSINESS

Any words or terms defined in MCC Chapter 2-156 have the same meanings if used in this Part D.

1. In accordance with MCC Section 2-156-110: To the best of the Disclosing Party's knowledge after reasonable inquiry, does any official or employee of the City have a financial interest in his or her own name or in the name of any other person or entity in the Matter?

Yes No

NOTE: If you checked "Yes" to Item D(1), proceed to Items D(2) and D(3). If you checked "No" to Item D(1), skip Items D(2) and D(3) and proceed to Part E.

2. Unless sold pursuant to a process of competitive bidding, or otherwise permitted, no City elected official or employee shall have a financial interest in his or her own name or in the name of any other person or entity in the purchase of any property that (i) belongs to the City, or (ii) is sold for taxes or assessments, or (iii) is sold by virtue of legal process at the suit of the City (collectively, "City Property Sale"). Compensation for property taken pursuant to the City's eminent domain power does not constitute a financial interest within the meaning of this Part D.

Does the Matter involve a City Property Sale?

Yes No

3. If you checked "Yes" to Item D(1), provide the names and business addresses of the City officials or employees having such financial interest and identify the nature of the financial interest:

Name	Business Address	Nature of Financial Interest
<hr/>		
<hr/>		
<hr/>		

4. The Disclosing Party further certifies that no prohibited financial interest in the Matter will be acquired by any City official or employee.

E. CERTIFICATION REGARDING SLAVERY ERA BUSINESS

Please check either (1) or (2) below. If the Disclosing Party checks (2), the Disclosing Party must disclose below or in an attachment to this EDS all information required by (2). Failure to comply with these disclosure requirements may make any contract entered into with the City in connection with the Matter voidable by the City.

 X 1. The Disclosing Party verifies that the Disclosing Party has searched any and all records of the Disclosing Party and any and all predecessor entities regarding records of investments or profits from slavery or slaveholder insurance policies during the slavery era (including insurance policies issued to slaveholders that provided coverage for damage to or injury or death of their slaves), and the Disclosing Party has found no such records.

 2. The Disclosing Party verifies that, as a result of conducting the search in step (1) above, the Disclosing Party has found records of investments or profits from slavery or slaveholder insurance policies. The Disclosing Party verifies that the following constitutes full disclosure of all such records, including the names of any and all slaves or slaveholders described in those records:

SECTION VI -- CERTIFICATIONS FOR FEDERALLY FUNDED MATTERS

NOTE: If the Matter is federally funded, complete this Section VI. If the Matter is not federally funded, proceed to Section VII. For purposes of this Section VI, tax credits allocated by the City and proceeds of debt obligations of the City are not federal funding.

A. CERTIFICATION REGARDING LOBBYING

1. List below the names of all persons or entities registered under the federal Lobbying Disclosure Act of 1995, as amended, who have made lobbying contacts on behalf of the Disclosing Party with respect to the Matter: (Add sheets if necessary):

(If no explanation appears or begins on the lines above, or if the letters "NA" or if the word "None" appear, it will be conclusively presumed that the Disclosing Party means that NO persons or entities registered under the Lobbying Disclosure Act of 1995, as amended, have made lobbying contacts on behalf of the Disclosing Party with respect to the Matter.)

2. The Disclosing Party has not spent and will not expend any federally appropriated funds to pay any person or entity listed in paragraph A(1) above for his or her lobbying activities or to pay any person or entity to influence or attempt to influence an officer or employee of any agency, as defined by applicable federal law, a member of Congress, an officer or employee of Congress, or an employee

of a member of Congress, in connection with the award of any federally funded contract, making any federally funded grant or loan, entering into any cooperative agreement, or to extend, continue, renew, amend, or modify any federally funded contract, grant, loan, or cooperative agreement.

3. The Disclosing Party will submit an updated certification at the end of each calendar quarter in which there occurs any event that materially affects the accuracy of the statements and information set forth in paragraphs A(1) and A(2) above.

4. The Disclosing Party certifies that either: (i) it is not an organization described in section 501(c)(4) of the Internal Revenue Code of 1986; or (ii) it is an organization described in section 501(c)(4) of the Internal Revenue Code of 1986 but has not engaged and will not engage in "Lobbying Activities," as that term is defined in the Lobbying Disclosure Act of 1995, as amended.

5. If the Disclosing Party is the Applicant, the Disclosing Party must obtain certifications equal in form and substance to paragraphs A(1) through A(4) above from all subcontractors before it awards any subcontract and the Disclosing Party must maintain all such subcontractors' certifications for the duration of the Matter and must make such certifications promptly available to the City upon request.

B. CERTIFICATION REGARDING EQUAL EMPLOYMENT OPPORTUNITY

If the Matter is federally funded, federal regulations require the Applicant and all proposed subcontractors to submit the following information with their bids or in writing at the outset of negotiations.

Is the Disclosing Party the Applicant?

Yes No

If "Yes," answer the three questions below:

1. Have you developed and do you have on file affirmative action programs pursuant to applicable federal regulations? (See 41 CFR Part 60-2.)

Yes No

2. Have you filed with the Joint Reporting Committee, the Director of the Office of Federal Contract Compliance Programs, or the Equal Employment Opportunity Commission all reports due under the applicable filing requirements?

Yes No Reports not required

3. Have you participated in any previous contracts or subcontracts subject to the equal opportunity clause?

Yes No

If you checked "No" to question (1) or (2) above, please provide an explanation:

SECTION VII -- FURTHER ACKNOWLEDGMENTS AND CERTIFICATION

The Disclosing Party understands and agrees that:

A. The certifications, disclosures, and acknowledgments contained in this EDS will become part of any contract or other agreement between the Applicant and the City in connection with the Matter, whether procurement, City assistance, or other City action, and are material inducements to the City's execution of any contract or taking other action with respect to the Matter. The Disclosing Party understands that it must comply with all statutes, ordinances, and regulations on which this EDS is based.

B. The City's Governmental Ethics Ordinance, MCC Chapter 2-156, imposes certain duties and obligations on persons or entities seeking City contracts, work, business, or transactions. The full text of this ordinance and a training program is available on line at www.cityofchicago.org/Ethics, and may also be obtained from the City's Board of Ethics, 740 N. Sedgwick St., Suite 500, Chicago, IL 60610, (312) 744-9660. The Disclosing Party must comply fully with this ordinance.

C. If the City determines that any information provided in this EDS is false, incomplete or inaccurate, any contract or other agreement in connection with which it is submitted may be rescinded or be void or voidable, and the City may pursue any remedies under the contract or agreement (if not rescinded or void), at law, or in equity, including terminating the Disclosing Party's participation in the Matter and/or declining to allow the Disclosing Party to participate in other City transactions. Remedies at law for a false statement of material fact may include incarceration and an award to the City of treble damages.

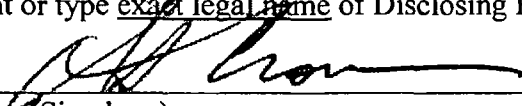
D. It is the City's policy to make this document available to the public on its Internet site and/or upon request. Some or all of the information provided in, and appended to, this EDS may be made publicly available on the Internet, in response to a Freedom of Information Act request, or otherwise. By completing and signing this EDS, the Disclosing Party waives and releases any possible rights or claims which it may have against the City in connection with the public release of information contained in this EDS and also authorizes the City to verify the accuracy of any information submitted in this EDS.

E. The information provided in this EDS must be kept current. In the event of changes, the Disclosing Party must supplement this EDS up to the time the City takes action on the Matter. If the Matter is a contract being handled by the City's Department of Procurement Services, the Disclosing Party must update this EDS as the contract requires. **NOTE:** With respect to Matters subject to MCC Chapter 1-23, Article I (imposing **PERMANENT INELIGIBILITY** for certain specified offenses), the information provided herein regarding eligibility must be kept current for a longer period, as required by MCC Chapter 1-23 and Section 2-154-020.

CERTIFICATION

Under penalty of perjury, the person signing below: (1) warrants that he/she is authorized to execute this EDS, and Appendices A and B (if applicable), on behalf of the Disclosing Party, and (2) warrants that all certifications and statements contained in this EDS, and Appendices A and B (if applicable), are true, accurate and complete as of the date furnished to the City.

CROWN SBC INVESTOR II LLC
(Print or type exact legal name of Disclosing Party)

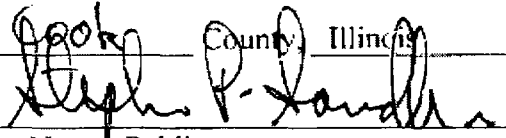
By: 
(Sign here)

A. STEVEN CROWN
(Print or type name of person signing)


Manager of HCC Manager LLC, Manager of Crown SBC Investor II LLC
(Print or type title of person signing)

Signed and sworn to before me on (date) June 7, 2018,

at Cook County, Illinois (state).


Notary Public

Commission expires: 11-25-18



**CITY OF CHICAGO
ECONOMIC DISCLOSURE STATEMENT AND AFFIDAVIT
APPENDIX A**

**FAMILIAL RELATIONSHIPS WITH ELECTED CITY OFFICIALS
AND DEPARTMENT HEADS**

This Appendix is to be completed only by (a) the Applicant, and (b) any legal entity which has a direct ownership interest in the Applicant exceeding 7.5%. It is not to be completed by any legal entity which has only an indirect ownership interest in the Applicant.

Under MCC Section 2-154-015, the Disclosing Party must disclose whether such Disclosing Party or any "Applicable Party" or any Spouse or Domestic Partner thereof currently has a "familial relationship" with any elected city official or department head. A "familial relationship" exists if, as of the date this EDS is signed, the Disclosing Party or any "Applicable Party" or any Spouse or Domestic Partner thereof is related to the mayor, any alderman, the city clerk, the city treasurer or any city department head as spouse or domestic partner or as any of the following, whether by blood or adoption: parent, child, brother or sister, aunt or uncle, niece or nephew, grandparent, grandchild, father-in-law, mother-in-law, son-in-law, daughter-in-law, stepfather or stepmother, stepson or stepdaughter, stepbrother or stepsister or half-brother or half-sister.

"Applicable Party" means (1) all executive officers of the Disclosing Party listed in Section II.B.1.a., if the Disclosing Party is a corporation; all partners of the Disclosing Party, if the Disclosing Party is a general partnership; all general partners and limited partners of the Disclosing Party, if the Disclosing Party is a limited partnership; all managers, managing members and members of the Disclosing Party, if the Disclosing Party is a limited liability company; (2) all principal officers of the Disclosing Party; and (3) any person having more than a 7.5% ownership interest in the Disclosing Party. "Principal officers" means the president, chief operating officer, executive director, chief financial officer, treasurer or secretary of a legal entity or any person exercising similar authority.

Does the Disclosing Party or any "Applicable Party" or any Spouse or Domestic Partner thereof currently have a "familial relationship" with an elected city official or department head?

Yes No

If yes, please identify below (1) the name and title of such person, (2) the name of the legal entity to which such person is connected; (3) the name and title of the elected city official or department head to whom such person has a familial relationship, and (4) the precise nature of such familial relationship.

**CITY OF CHICAGO
ECONOMIC DISCLOSURE STATEMENT AND AFFIDAVIT
APPENDIX B**

BUILDING CODE SCOFFLAW/PROBLEM LANDLORD CERTIFICATION

This Appendix is to be completed only by (a) the Applicant, and (b) any legal entity which has a direct ownership interest in the Applicant exceeding 7.5% (an "Owner"). It is not to be completed by any legal entity which has only an indirect ownership interest in the Applicant.

1. Pursuant to MCC Section 2-154-010, is the Applicant or any Owner identified as a building code scofflaw or problem landlord pursuant to MCC Section 2-92-416?

Yes No

2. If the Applicant is a legal entity publicly traded on any exchange, is any officer or director of the Applicant identified as a building code scofflaw or problem landlord pursuant to MCC Section 2-92-416?

Yes No The Applicant is not publicly traded on any exchange.

3. If yes to (1) or (2) above, please identify below the name of each person or legal entity identified as a building code scofflaw or problem landlord and the address of each building or buildings to which the pertinent code violations apply.

Exhibit A

Legal Description

PARCEL A:

SUB-LOT 1 OF ORIGINAL LOT 1 EXTENDING TO THE THREAD OF THE CHICAGO RIVER IN BLOCK 17 OF SHEFFIELD'S ADDITION TO CHICAGO IN THE SOUTHWEST ¼ OF SECTION 32, TOWNSHIP 40 NORTH, RANGE 14, EAST OF THE THIRD PRINCIPAL MERIDIAN, IN COOK COUNTY, ILLINOIS.

PARCEL B:

LOTS 2, 3, 4 AND 5 EXTENDING TO THE THREAD OF THE CHICAGO RIVER IN BLOCK 17 OF SHEFFIELD'S ADDITION TO CHICAGO IN THE SOUTHWEST ¼ OF SECTION 32, TOWNSHIP 40 NORTH, RANGE 14, EAST OF THE THIRD PRINCIPAL MERIDIAN, (EXCEPTING THEREFROM THAT PART OF LOT 5 AFORESAID CONVEYED TO JOHN M. WHITMAN, RECEIVER OF THE CHICAGO AND PACIFIC RAILROAD COMPANY AND TO THE CHICAGO, MILWAUKEE AND ST. PAUL RAILWAY COMPANY BY DEEDS RECORDED JUNE 30, 1879 AS DOCUMENT 227959 AND 2798073 IN BOOKS 891 AND 6590, PAGES 226 AND 348 RESPECTIVELY), IN COOK COUNTY, ILLINOIS.

PARCEL C:

LOTS 5 AND 6 AND THE NORTH 20.00 FEET OF LOT 7 IN THE SUBDIVISION OF LOT 1 OF BLOCK 17 IN SHEFFIELD'S ADDITION TO CHICAGO IN SECTION 32, TOWNSHIP 40 NORTH, RANGE 14, EAST OF THE THIRD PRINCIPAL MERIDIAN, IN COOK COUNTY, ILLINOIS.

PARCEL D:

THE SOUTH 5 FEET OF LOT 7 AND LOTS 8, 9 AND 10 IN THE SUBDIVISION OF LOT 1 OF BLOCK 17 IN SHEFFIELD'S ADDITION TO CHICAGO IN SECTION 32, TOWNSHIP 40 NORTH, RANGE 14, EAST OF THE THIRD PRINCIPAL MERIDIAN, IN COOK COUNTY, ILLINOIS.

PARCEL E:

LOT 16 IN BLOCK 4 IN DOMINICK'S SUBDIVISION OF LOTS 1, 2 AND 3 IN BLOCK 14 IN SHEFFIELD'S ADDITION TO CHICAGO, IN SECTION 32, TOWNSHIP 40 NORTH, RANGE 14, EAST OF THE THIRD PRINCIPAL MERIDIAN, IN COOK COUNTY, ILLINOIS.

PARCEL F:

LOT 1 IN BLOCK 4 IN DOMINICK'S SUBDIVISION OF LOTS 1 TO 3 INCLUSIVE IN BLOCK 14 IN SHEFFIELD'S ADDITION TO CHICAGO IN THE SOUTHWEST QUARTER OF THE NORTHWEST

QUARTER OF SECTION 32, TOWNSHIP 40 NORTH, RANGE 14 EAST OF THE THIRD PRINCIPAL MERIDIAN, IN CITY OF CHICAGO, COOK COUNTY, ILLINOIS.

PARCEL G:

LOTS 5, 6, 7 AND 8 AND THE NORTH 1/2 OF THE SOUTHERLY VACATED ALLEY, AND LOTS 1, 2 AND 3 IN BLOCK 5 AND THE 16 FOOT VACATED ALLEY WEST AND ADJOINING LOT 1, 2 AND 3 IN BLOCK 5, RECORDED AS DOCUMENT 3658389, IN W.F. DOMINICK'S SUBDIVISION OF LOTS 1, 2 AND 3 OF BLOCK 14 OF SHEFFIELD'S ADDITION TO CHICAGO IN SECTION 32, TOWNSHIP 40 NORTH, RANGE 14 EAST OF THE THIRD PRINCIPAL MERIDIAN IN COOK COUNTY, ILLINOIS, EXCEPTING THEREFROM THE FOLLOWING DESCRIBED PARCEL: BEGINNING AT THE SOUTHEAST CORNER OF SAID LOT 5; THENCE NORTH ALONG THE EAST LINE THEREOF, A DISTANCE OF 30.00 FEET TO A NON-TANGENT CURVE CONVEX TO THE NORTHEAST WITH A RADIUS OF 289.00 FEET; THENCE NORTHWESTERLY ALONG SAID CURVE AN ARC DISTANCE OF 22.54 FEET TO A POINT WHICH IS 2.71 FEET EAST OF THE WEST LINE OF SAID LOT 5 AND 33.30 FEET NORTH OF THE SOUTH LINE OF SAID LOT 5; THENCE SOUTH, PARALLEL WITH THE WEST LINE OF SAID LOT 5, A DISTANCE OF 33.30 FEET TO THE SOUTH LINE OF SAID LOT 5; THENCE EAST ALONG THE SOUTH LINE OF SAID LOT 5 A DISTANCE OF 22.30 FEET TO THE POINT OF BEGINNING.

PARCEL H:

LOTS 22, 23 AND 24 IN BLOCK 4 IN W. F. DOMINICK'S SUBDIVISION OF LOTS 1, 2 AND 3 IN BLOCK 14 IN SHEFFIELD'S ADDITION TO CHICAGO IN SECTION 32, TOWNSHIP 40 NORTH, RANGE 14 EAST OF THE THIRD PRINCIPAL MERIDIAN, IN COOK COUNTY, ILLINOIS.

PARCEL I:

LOTS 17, 18, 19, 20 AND 21 IN BLOCK 4 IN W.F. DOMINICK'S SUBDIVISION OF LOTS 1, 2 AND 3 IN BLOCK 14 IN SHEFFIELD'S ADDITION TO CHICAGO IN SECTION 32, TOWNSHIP 40 NORTH, RANGE 14 EAST OF THE THIRD PRINCIPAL MERIDIAN, IN COOK COUNTY, ILLINOIS.

PARCEL J:

THE SOUTHERLY 1/2 OF LOT 9 AND LOT 10, AND THE NORTHERLY 58 FEET OF LOT 11 IN BLOCK 6 IN W.F. DOMINICK'S SUBDIVISION OF LOTS 1, 2 AND 3 OF BLOCK 14 OF SHEFFIELD'S ADDITION TO CHICAGO IN SECTION 32, TOWNSHIP 40 NORTH, RANGE 14 EAST OF THE THIRD PRINCIPAL MERIDIAN IN COOK COUNTY, ILLINOIS.

PARCEL K:

LOT 11 (EXCEPT THE NORTHERLY 58 FEET THEREOF), LOT 12 AND THE NORTH HALF OF THE SOUTHERLY VACATED ALLEY IN BLOCK 6 IN W.F. DOMINICK'S SUBDIVISION OF LOTS 1, 2 AND 3

OF BLOCK 14 OF SHEFFIELD'S ADDITION TO CHICAGO IN 32, TOWNSHIP 40 NORTH, RANGE 14 EAST OF THE THIRD PRINCIPAL MERIDIAN IN COOK COUNTY, ILLINOIS.

PARCEL L:

LOTS 9, 10, 11, 12, 13, 14, 15 AND PARTS OF LOTS 7 AND LOT 8 WEST OF A LINE COMMENCING AT A POINT IN SOUTH LINE 14.31 FEET WEST OF SOUTHEAST CORNER OF LOT 7; THENCE NORTH AT A RIGHT ANGLE TO POINT OF CURVE, THENCE NORTHERLY ON CURVE TO LAST DESCRIBED COURSE CONVEX EASTERLY RADIUS 177.53 FEET, 93.23 FEET TO A POINT IN NORTH LINE 14.17 FEET WEST OF NORTHEAST CORNER OF LOT 8 AND THE SOUTH 1/2 OF THE VACATED ALLEY NORTHERLY OF LOTS 9 TO 15 AND NORTHERLY OF THE WESTERLY 9.83 FEET OF LOT 8 IN BLOCK 1 IN J.F. LAWRENCE'S SUBDIVISION OF LOT 4 IN BLOCK 14 IN SHEFFIELD'S ADDITION TO CHICAGO IN SECTION 32, TOWNSHIP 40 NORTH, RANGE 14 EAST OF THE THIRD PRINCIPAL MERIDIAN, IN COOK COUNTY, ILLINOIS;

ALSO,

THAT PART OF NORTH DOMINICK STREET BOUNDED ON THE SOUTH BY THE SOUTH LINE, AS OCCUPIED, OF DOMINICK'S SUBDIVISION OF LOTS 1, 2 AND 3 IN BLOCK 14 IN SHEFFIELD'S ADDITION TO CHICAGO IN THE WEST HALF OF THE NORTHWEST QUARTER OF SECTION 32, TOWNSHIP 40 NORTH, RANGE 14 EAST OF THE THIRD PRINCIPAL MERIDIAN; ON THE NORTH BY THE NORTH LINE OF THE SOUTH 33 FEET OF LOT 11 (AS MEASURED ON THE EAST LINE OF SAID LOT) IN BLOCK 6 IN SAID DOMINICK'S SUBDIVISION EXTENDED EAST TO A POINT 8 FEET EAST OF THE WEST LINE OF SAID DOMINICK STREET, AND ON THE NORTHEAST BY A LINE RUNNING FROM SAID POINT ON THE NORTH OF THE PREMISES HERewith DESCRIBED TO A POINT ON THE EASTERLY LINE OF DOMINICK STREET 33 FEET NORTHWEST OF THE LINE OF SAID SUBDIVISION, TOGETHER WITH THAT PART OF THE NORTH HALF OF THE VACATED ALLEY LYING SOUTH AND ADJOINING, IN COOK COUNTY, ILLINOIS;

PARCEL L ALSO KNOWN AS:

LOTS 9, 10, 11, 12, 13, 14, 15 AND PART OF LOTS 7 AND 8 IN BLOCK 1 IN J.F.LAWRENCE'S SUBDIVISION OF LOT 4 IN BLOCK 14 IN SHEFFIELD'S ADDITION TO CHICAGO, TOGETHER WITH VACATED NORTH DOMINICK STREET, TOGETHER WITH PART OF A 12 FOOT VACATED ALLEY, ALL IN SECTION 32, TOWNSHIP 40 NORTH, RANGE 14 EAST OF THE THIRD PRINCIPAL MERIDIAN, ALL TAKEN AS A TRACT AND DESCRIBED AS FOLLOWS: COMMENCING AT THE SOUTHEAST CORNER OF SAID LOT 7; THENCE SOUTH $88^{\circ}10'29.11$ WEST ALONG THE SOUTH LINE THEREOF 14.31 FEET TO THE POINT OF BEGINNING; THENCE NORTH $01^{\circ}49'31.11$ WEST 11.00 FEET; THENCE NORTHERLY 93.20 FEET ALONG THE ARC OF A CIRCLE HAVING A RADIUS OF 177.53 FEET CONCAVE WESTERLY AND WHOSE CHORD BEARS NORTH $16^{\circ}52'21.11$ WEST A DISTANCE OF 92.13 FEET TO THE POINT OF INTERSECTION OF THE SOUTH LINE OF SAID 12 FOOT VACATED ALLEY AND A LINE DRAWN 9.83 FEET EAST OF AND PARALLEL WITH THE WEST LINE OF SAID LOT 8; THENCE NORTH $01^{\circ}51'31.11$ WEST 6.00 FEET TO THE CENTER LINE OF SAID 12 FOOT

VACATED ALLEY; THENCE SOUTH 88°10'29 11 WEST ALONG THE CENTER LINE OF SAID 12 FOOT VACATED ALLEY 27.02 FEET; THENCE NORTH 01°49'3111 WEST 6.00 FEET TO THE NORTH LINE OF SAID 12 FOOT VACATED ALLEY BEING ALSO A POINT ON THE EASTERLY LINE OF VACATED NORTH DOMINICK STREET AFORESAID; THENCE NORTH 30°53'48 11 WEST ALONG THE EASTERLY LINE OF VACATED NORTH DOMINICK STREET 33.00 FEET TO BEND THEREIN; THENCE NORTH 54°35'3711 WEST ALONG THE EASTERLY LINE OF VACATED NORTH DOMINICK STREET 142.73 FEET TO THE NORTHERLY LINE THEREOF; THENCE SOUTH 88°07'1811 WEST ALONG THE NORTHERLY LINE OF VACATED NORTH DOMINICK STREET 8.00 FEET TO THE WESTERLY LINE THEREOF; THENCE SOUTH 32°18'41 11 EAST ALONG THE WESTERLY LINE OF VACATED NORTH DOMINICK STREET 2.02 FEET TO A BEND THEREIN; THENCE SOUTH 30°09'28 11 EAST ALONG THE WESTERLY LINE OF VACATED NORTH DOMINICK STREET 128.89 FEET TO A POINT ON THE NORTH LINE OF THE 12 FOOT VACATED ALLEY AFORESAID; THENCE SOUTH 01°49'3111 EAST 6.00 FEET TO THE CENTER LINE OF SAID 12 FOOT VACATED ALLEY; THENCE SOUTH 88°10'29 11 WEST ALONG THE CENTER LINE OF SAID 12 FOOT VACATED ALLEY 274.88 FEET TO THE WESTERLY LINE OF SAID 12 FOOT VACATED ALLEY; THENCE SOUTH 5}000'4311 EAST ALONG THE WESTERLY LINE OF SAID 12 FOOT VACATED ALLEY AND THE WESTERLY LINE OF LOT 15 A DISTANCE OF 162.13 FEET TO THE SOUTHWEST CORNER OF SAID LOT 15; THENCE NORTH 88°10'2911 EAST ALONG THE SOUTH LINE OF LOTS 7 THROUGH 15, INCLUSIVE, 278.59 FEET TO THE POINT OF BEGINNING, IN COOK COUNTY, ILLINOIS.

PARCEL M:

THAT PART OF WEST ARMITAGE AVENUE VACATED BY ORDINANCE RECORDED AS DOCUMENT NUMBER 94014634 LYING WEST OF A LINE DRAWN FROM A POINT ON THE SOUTH LINE OF LOT 15 IN BLOCK 1 WHICH IS 334.69 FEET WEST OF THE WEST LINE OF NORTH SOUTHPORT AVENUE VACATED BY ORDINANCE RECORDED AS DOCUMENT NUMBER 94014634, AS MEASURED ON THE NORTH LINE OF VACATED WEST ARMITAGE AVENUE, TO A POINT ON THE NORTH LINE OF LOT 13 IN BLOCK 2 WHICH IS 334.69 FEET WEST OF THE EAST LINE OF VACATED NORTH SOUTHPORT AVENUE AS MEASURED ON THE SOUTH LINE OF VACATED WEST ARMITAGE AVENUE ALL IN J.F. LAWRENCE'S SUBDIVISION OF LOT 4 IN BLOCK 14 IN SHEFFIELD'S ADDITION TO CHICAGO IN SECTION 32, TOWNSHIP 40 NORTH, RANGE 14, EAST OF THE THIRD PRINCIPAL MERIDIAN, IN COOK COUNTY, ILLINOIS.

PARCEL M ALSO KNOWN AS:

THAT PART OF WEST ARMITAGE AVENUE VACATED BY ORDINANCE RECORDED AS DOCUMENT NUMBER 94014634 LYING SOUTH OF AND ADJOINING LOTS 14 AND 15 IN BLOCK 1 J.F. LAWRENCE'S SUBDIVISION OF LOT 4 IN BLOCK 14 IN SHEFFIELD'S ADDITION TO CHICAGO IN SECTION 32, TOWNSHIP 40 NORTH, RANGE 14, EAST OF THE THIRD PRINCIPAL MERIDIAN, DESCRIBED AS FOLLOWS: COMMENCING AT THE INTERSECTION OF THE NORTH LINE OF VACATED WEST ARMITAGE AVENUE WITH THE WEST LINE OF VACATED NORTH SOUTHPORT AVENUE; THENCE SOUTH 88°10'29" WEST ALONG THE NORTH LINE OF VACATED WEST ARMITAGE AVENUE 334.69 FEET TO THE POINT OF BEGINNING; THENCE SOUTH 01°51'31"

EAST 39.63 FEET TO ITS POINT OF INTERSECTION WITH THE WESTERLY LINE OF VACATED WEST ARMITAGE AVENUE; THENCE NORTH 18°33'18" WEST ALONG THE WESTERLY LINE OF VACATED WEST ARMITAGE AVENUE 41.39 FEET TO THE NORTHWEST CORNER THEREOF; THENCE NORTH 88°10'29" EAST ALONG THE NORTH LINE OF VACATED WEST ARMITAGE AVENUE 11.89 FEET TO THE POINT OF BEGINNING, IN COOK COUNTY, ILLINOIS.

PARCEL N:

LOT 4 IN BLOCK 5 IN DOMINICK'S SUBDIVISION OF LOTS 1, 2 AND 3 IN BLOCK 14 IN SHEFFIELD'S ADDITION TO CHICAGO IN SECTION 32, TOWNSHIP 40 NORTH, RANGE 14, EAST OF THE THIRD PRINCIPAL MERIDIAN, IN COOK COUNTY, ILLINOIS.

PARCEL O:

THOSE PORTIONS OF LOTS 5, 6, 7 AND 8 IN BLOCK 5 IN DOMINICK'S SUBDIVISION OF LOTS 1, 2 AND 3 IN BLOCK 14 IN SHEFFIELD'S ADDITION TO CHICAGO DESCRIBED AS FOLLOWS:

COMMENCING AT A POINT ON THE EAST LINE OF SAID LOT 5, WHICH IS 30.00 FEET NORTH OF THE SOUTHEAST CORNER THEREOF; THENCE NORTHWESTERLY ON A CURVE TO THE RIGHT WITH A RADIUS OF 289.00 FEET TO A POINT ON THE EAST LINE OF LOT 6, WHICH IS 34.00 FEET FROM THE SOUTHEAST CORNER THEREOF; THENCE TO A POINT ON THE EAST LINE OF LOT 7, WHICH IS 41.00 FEET FROM THE SOUTHEAST CORNER THEREOF; THENCE TO A POINT ON THE EAST LINE OF LOT 8, WHICH IS 47.00 FEET FROM THE NORTHEAST CORNER THEREOF; THENCE TO A POINT ON THE WEST LINE OF LOT 8, WHICH IS 22.00 FEET FROM THE NORTHWEST CORNER THEREOF; THENCE ALONG THE WEST LINE OF SAID LOT 8 TO A POINT, WHICH IS 33.00 FEET NORTHERLY FROM THE SOUTHWEST CORNER THEREOF; THENCE TO A POINT ON THE EAST LINE OF LOT 8, WHICH IS 22.00 FEET NORTH OF THE SOUTHEAST CORNER THEREOF; THENCE TO A POINT ON THE EAST LINE OF LOT 7, WHICH IS 6.00 FEET NORTH OF THE SOUTHEAST CORNER THEREOF; THENCE TO THE SOUTHEAST CORNER OF LOT 6; THENCE ALONG THE SOUTH LINE OF LOT 5 TO THE SOUTHEAST CORNER THEREOF; THENCE ALONG THE EAST LINE OF LOT 5 TO THE POINT OF BEGINNING, ALL IN BLOCK 5 IN W. F. DOMINICK'S SUBDIVISION OF LOTS 1, 2 AND 3 IN BLOCK 14 IN SHEFFIELD'S ADDITION TO CHICAGO IN SECTION 32, TOWNSHIP 40 NORTH, RANGE 14, EAST OF THE THIRD PRINCIPAL MERIDIAN, (EXCEPTING THEREFROM THE FOLLOWING DESCRIBED LAND:

COMMENCING AT A POINT ON THE EAST LINE OF SAID LOT 5, WHICH IS 30.00 FEET NORTH OF THE SOUTHEAST CORNER THEREOF; THENCE NORTHWESTERLY ON A CURVE TO THE RIGHT WITH A RADIUS OF 289.00 FEET TO A POINT; SAID POINT BEING 33.46 FEET NORTH OF AND 2.71 FEET EAST OF THE SOUTHWEST CORNER OF SAID LOT 5 TO POINT OF BEGINNING; THENCE CONTINUING NORTHWESTERLY ON A CURVE TO THE RIGHT WITH A RADIUS OF 289.00 FEET, A

DISTANCE OF 2.75 FEET TO A POINT ON THE EAST LINE OF LOT 6, WHICH IS 34.00 FEET FROM THE SOUTHEAST CORNER THEREOF; THENCE TO A POINT ON THE EAST LINE OF LOT 7, WHICH IS 41.00 FEET FROM THE SOUTHEAST CORNER THEREOF; THENCE TO A POINT ON THE EAST LINE OF LOT 8, WHICH IS 47.00 FEET FROM THE NORTHEAST CORNER THEREOF; THENCE TO A POINT ON THE WEST LINE OF LOT 8, WHICH IS 22.00 FEET FROM THE NORTHWEST CORNER THEREOF; THENCE ALONG THE WEST LINE OF SAID LOT 8 TO A POINT, WHICH IS 33.00 FEET NORTHERLY FROM THE SOUTHWEST CORNER THEREOF; THENCE TO A POINT ON THE EAST LINE OF LOT 8, WHICH IS 22.00 FEET NORTH OF THE SOUTHEAST CORNER THEREOF; THENCE TO A POINT ON THE EAST LINE OF LOT 7, WHICH IS 6.00 FEET NORTH OF THE SOUTHEAST CORNER THEREOF; THENCE TO THE SOUTHEAST CORNER OF LOT 6; THENCE SOUTHERLY ALONG A SOUTHERLY PROLONGATION OF THE EAST LINE OF LOT 6, A DISTANCE OF 2.20 FEET; THENCE "DUE EAST", A DISTANCE OF 2.71 FEET; THENCE NORTHERLY ALONG A LINE, WHICH IS 2.71 FEET EAST OF AND PARALLEL TO THE WEST LINE OF SAID LOT 5, A DISTANCE OF 35.62 FEET; TO THE POINT OF BEGINNING), IN COOK COUNTY, ILLINOIS.

PARCEL P:

ALL THAT PART OF THE NORTH/SOUTH 16-FOOT PUBLIC ALLEY, LYING WEST OF WEST LINE OF LOT 4 AND LYING EAST OF THE EAST LINE OF LOT 5; LYING NORTH OF A LINE DRAWN FROM THE SOUTHWEST CORNER OF LOT 4 TO THE SOUTHEAST CORNER OF LOT 5; AND LYING SOUTH OF THE WESTWARDLY EXTENSION OF THE NORTH LINE OF LOT 4 BEING THE SOUTH LINE OF THE PUBLIC ALLEY VACATED BY ORDINANCE PASSED JANUARY 30, 1905 AND RECORDED FEBRUARY 27, 1905 AS DOCUMENT 3658389, ALL IN BLOCK 5 IN W. F. DOMINICK'S SUBDIVISION AFORESAID, IN COOK COUNTY, ILLINOIS.

PARCEL Q:

LOTS 2 TO 10, BOTH INCLUSIVE, AND LOTS 11 TO 15, BOTH INCLUSIVE, AND LOTS 25 TO 28, BOTH INCLUSIVE, IN BLOCK 4 IN DOMINICK'S SUBDIVISION OF LOTS 1, 2 AND 3 IN BLOCK 14 IN SHEFFIELD'S ADDITION TO CHICAGO IN SECTION 32, TOWNSHIP 40 NORTH, RANGE 14, EAST OF THE THIRD PRINCIPAL MERIDIAN, IN COOK COUNTY, ILLINOIS.

PARCEL R:

ALL OF THE NORTH/SOUTH 16-FOOT PUBLIC ALLEY, LYING WEST OF THE WEST LINE OF LOTS 1 TO 10, BOTH INCLUSIVE; LYING EAST OF THE EAST LINE OF LOTS 11 AND 28; LYING EAST OF A LINE DRAWN FROM THE SOUTHEAST CORNER OF LOT 11 TO THE NORTHEAST CORNER OF LOT 28; LYING SOUTH OF A LINE DRAWN FROM THE NORTHWEST CORNER OF LOT 1 TO THE NORTHEAST CORNER OF LOT 11 AND LYING NORTH OF A LINE DRAWN FROM THE SOUTHWEST CORNER OF LOT 10 TO THE SOUTHEAST CORNER OF LOT 28, ALSO;

ALL THAT PART OF THE EAST/WEST 16-FOOT PUBLIC ALLEY, LYING SOUTH OF THE SOUTH LINE OF LOTS 11 TO 14, BOTH INCLUSIVE AND LYING NORTH OF THE NORTH LINE OF LOTS 25 TO 28, BOTH INCLUSIVE; LYING EAST OF A LINE DRAWN FROM THE SOUTHWEST CORNER OF LOT 14 TO THE NORTHWEST CORNER OF LOT 25 AND LYING WEST OF A LINE DRAWN FROM THE SOUTHEAST CORNER OF LOT 11 TO THE NORTHEAST CORNER OF LOT 28;

ALL IN BLOCK 4 IN DOMINICK'S SUBDIVISION OF LOTS 1, 2 AND 3 IN BLOCK 14 IN SHEFFIELD'S ADDITION TO CHICAGO IN SECTION 32, TOWNSHIP 40 NORTH, RANGE 14, EAST OF THE THIRD PRINCIPAL MERIDIAN, AS VACATED BY ORDINANCE RECORDED AUGUST 30, 1995 AS DOCUMENT 95574351, IN COOK COUNTY, ILLINOIS.

PARCEL S:

LOTS 1 TO 13, BOTH INCLUSIVE IN BLOCK 2 AND LOTS 1 TO 6, BOTH INCLUSIVE IN BLOCK 1, ALL IN J. F. LAWRENCE'S SUBDIVISION OF LOT 4 IN BLOCK 14 IN SHEFFIELD'S ADDITION TO CHICAGO IN THE NORTH 1/2 OF SECTION 32, TOWNSHIP 40 NORTH, RANGE 14, EAST OF THE THIRD PRINCIPAL MERIDIAN, AND THAT PART OF LOTS 7 AND 8 IN SAID BLOCK 1 IN J. F. LAWRENCE'S SUBDIVISION AFORESAID, WHICH LIES EASTERLY OF THE CENTER LINE OF A FORMER RAILROAD SERVICE TRACK (SAID CENTER LINE DESCRIBED AS FOLLOWS:

COMMENCING AT A POINT IN THE SOUTH LINE OF SAID BLOCK 1, WHICH IS 14.31 FEET WEST OF THE SOUTHEAST CORNER OF SAID LOT 7; THENCE NORTH AT RIGHT ANGLES TO SAID SOUTH LINE 11.00 FEET TO A POINT OF CURVE; THENCE NORTHERLY IN THE ARC OF A CIRCLE, TANGENT TO THE LAST DESCRIBED LINE, CONVEX EASTERLY AND HAVING A RADIUS OF 177.53 FEET FOR A DISTANCE OF 93.23 FEET TO A POINT IN THE NORTH LINE OF SAID LOT 8, WHICH IS 14.17 FEET WEST OF THE NORTHEAST CORNER OF SAID LOT 8), IN COOK COUNTY, ILLINOIS.

PARCEL T:

THE NORTH 1/2 OF THE VACATED EAST/WEST 12-FOOT PUBLIC ALLEY, AS VACATED BY ORDINANCE RECORDED SEPTEMBER 14, 1966 AS DOCUMENT NUMBER 19942469 LYING SOUTH OF AND ADJOINING THE SOUTH LINE OF LOTS 1 TO 13, BOTH INCLUSIVE, IN BLOCK 2 IN J. F. LAWRENCE'S SUBDIVISION OF LOT 4 IN BLOCK 14 IN SHEFFIELD'S ADDITION TO CHICAGO IN THE NORTH 1/2 OF SECTION 32, TOWNSHIP 40 NORTH, RANGE 14, EAST OF THE THIRD PRINCIPAL MERIDIAN, IN COOK COUNTY, ILLINOIS.

PARCEL U:

LOTS 1 TO 59, BOTH INCLUSIVE; LOTS 77 TO 98, BOTH INCLUSIVE; AND THAT PART OF LOTS 60 AND 68 TO 76, BOTH INCLUSIVE, LYING SOUTH AND WEST OF THE FORMER RIGHT OF WAY OF THE CHICAGO, MILWAUKEE AND ST. PAUL RAILWAY; ALL OF VACATED WEST CROOKED STREET

AS VACATED PER ORDINANCE RECORDED AUGUST 22, 1960 AS DOCUMENT NUMBER 17943256 AND ALL OF THE VACATED ALLEY BETWEEN ABOVE LOTS 12 AND 98 AS VACATED PER ORDINANCE RECORDED MAY 15, 1916 AS DOCUMENT NUMBER 5868006; AND ALL OF THE VACATED ALLEY AND VACATED WEST CROOKED STREET AS VACATED PER ORDINANCE RECORDED JULY 20, 1951 AS DOCUMENT NUMBER 15128221, ALL IN BLOCK 1 IN THE SUBDIVISION OF BLOCK 13 IN SHEFFIELD'S ADDITION TO CHICAGO IN SECTION 32, TOWNSHIP 40 NORTH, RANGE 14, EAST OF THE THIRD PRINCIPAL MERIDIAN, IN COOK COUNTY, ILLINOIS; AND ALSO

THAT PART OF VACATED NORTH KINGSBURY STREET VACATED BY ORDINANCE RECORDED AUGUST 13, 1984 AS DOCUMENT NUMBER 27212284 IN SECTION 32, TOWNSHIP 40 NORTH, RANGE 14, EAST OF THE THIRD PRINCIPAL MERIDIAN, DESCRIBED AS FOLLOWS: COMMENCING AT THE NORTH MOST CORNER OF BLOCK 1 IN THE SUBDIVISION OF BLOCK 13 IN SHEFFIELD'S ADDITION TO CHICAGO, IN THE EAST HALF OF THE NORTHWEST QUARTER OF SECTION 32 AFORESAID; THENCE SOUTH 46°14'43" EAST ALONG THE EASTERLY LINE OF BLOCK 1 AFORESAID, 271.29 FEET TO ITS POINT OF INTERSECTION WITH THE NORTHERLY LINE OF THE FORMER CHICAGO, MILWAUKEE AND ST. PAUL RAILWAY COMPANY RIGHT OF WAY; THENCE SOUTH 46°14'43" EAST ALONG THE EASTERLY LINE OF BLOCK 1 AFORESAID, 69.53 FEET TO THE SOUTHERLY LINE OF THE FORMER CHICAGO, MILWAUKEE AND ST. PAUL RAILWAY COMPANY RIGHT OF WAY, AND THE POINT BEING THE POINT OF BEGINNING; THENCE SOUTH 46°14'43" EAST ALONG THE EASTERLY LINE OF BLOCK 1 AFORESAID, 675.49 FEET TO THE SOUTHEAST CORNER THEREOF; THENCE NORTH 14°54'50" WEST ALONG THE WESTERLY LINE OF NORTH KINGSBURY STREET AS VACATED 21.96 FEET TO A BEND THEREIN; THENCE NORTH 46°14'43" WEST ALONG THE WESTERLY LINE OF NORTH KINGSBURY STREET AS VACATED 656.73 FEET; THENCE SOUTH 43°45'17" WEST 11.42 FEET TO THE POINT OF BEGINNING, IN COOK COUNTY, ILLINOIS.

PARCEL U ALSO KNOWN AS:

THAT PART OF LOTS 1 THROUGH 98, INCLUSIVE IN BLOCK 1 IN THE SUBDIVISION OF BLOCK 13 IN SHEFFIELD'S ADDITION TO CHICAGO IN SECTION 32, TOWNSHIP 40 NORTH, RANGE 14, EAST OF THE THIRD PRINCIPAL MERIDIAN; TOGETHER WITH THE FORMER RIGHT OF WAY OF THE CHICAGO, MILWAUKEE AND ST. PAUL RAILWAY IN SAID BLOCK 1; TOGETHER WITH VACATED WEST CROOKED STREET AS VACATED PER ORDINANCE RECORDED AUGUST 22, 1960 AS DOCUMENT NUMBER 17943256; TOGETHER WITH THE VACATED ALLEY AS VACATED PER ORDINANCE RECORDED MAY 15, 1916 AS DOCUMENT NUMBER 5868006; TOGETHER WITH THE VACATED ALLEY AND VACATED WEST CROOKED STREET AS VACATED PER ORDINANCE RECORDED JULY 20, 1951 AS DOCUMENT NUMBER 15128221; TOGETHER WITH THE VACATED ALLEY LYING AS VACATED PER ORDINANCE RECORDED JANUARY 6, 1994 AS DOCUMENT NUMBER 94-014635; TOGETHER WITH THE VACATED NORTH KINGSBURY STREET VACATED BY ORDINANCE RECORDED

AUGUST 13, 1984 AS DOCUMENT NUMBER 27212284, ALL TAKEN AS A TRACT AND DESCRIBED AS FOLLOWS:

COMMENCING AT THE NORTH MOST CORNER OF SAID BLOCK 1; THENCE SOUTH 01°51'31" EAST ALONG THE WEST LINE OF BLOCK 1 AFORESAID 162.45 FEET TO ITS POINT OF INTERSECTION WITH THE NORTHERLY LINE OF THE FORMER CHICAGO, MILWAUKEE AND ST. PAUL RAILWAY COMPANY RIGHT OF WAY; THENCE SOUTH 01°51'31" EAST ALONG THE WEST LINE OF BLOCK 1 AFORESAID 25.01 FEET TO ITS POINT OF INTERSECTION WITH THE SOUTHERLY LINE OF THE FORMER CHICAGO, MILWAUKEE AND ST. PAUL RAILWAY COMPANY RIGHT OF WAY SAID POINT BEING THE POINT OF BEGINNING; THENCE SOUTH 01°51'31" EAST ALONG THE WEST LINE OF BLOCK 1 AFORESAID 536.85 FEET TO THE SOUTHWEST CORNER THEREOF; THENCE NORTH 88°18'03" EAST ALONG THE SOUTH LINE OF BLOCK 1 AFORESAID 710.91 FEET TO THE SOUTHEAST CORNER THEREOF; THENCE NORTH 14°54'50" WEST ALONG THE WESTERLY LINE OF NORTH KINGSBURY STREET AS VACATED 21.96 FEET TO A BEND THEREIN; THENCE NORTH 46°14'43" WEST ALONG THE WESTERLY LINE OF NORTH KINGSBURY STREET AS VACATED 656.73 FEET; THENCE SOUTH 43°45'17" WEST 11.42 FEET TO ITS POINT OF INTERSECTION WITH THE SOUTHERLY LINE OF THE FORMER CHICAGO, MILWAUKEE AND ST. PAUL RAILWAY COMPANY RIGHT OF WAY; THENCE WESTERLY 247.83 FEET ALONG THE SOUTHERLY LINE OF THE FORMER CHICAGO, MILWAUKEE AND ST. PAUL RAILWAY COMPANY RIGHT OF WAY BEING THE ARC OF A CIRCLE HAVING A RADIUS OF 465.84 FEET CONCAVE SOUTHERLY AND WHOSE CHORD BEARS NORTH 78°37'00" WEST, A DISTANCE OF 244.92 FEET TO THE POINT OF BEGINNING, IN COOK COUNTY, ILLINOIS.

PARCEL V:

THAT PART OF THE FORMER CHICAGO, MILWAUKEE AND ST. PAUL RAILWAY COMPANY RIGHT OF WAY THROUGH LOTS 60 AND 68 TO 76, INCLUSIVE, AND THAT PART OF THE ALLEY WEST OF LOTS 68 TO 69 AND THAT PART OF THE ALLEY NORTH OF LOT 60 IN BLOCK 1 IN THE SUBDIVISION OF BLOCK 13 IN SHEFFIELD'S ADDITION TO CHICAGO IN SECTION 32, TOWNSHIP 40 NORTH, RANGE 14, EAST OF THE THIRD PRINCIPAL MERIDIAN, IN COOK COUNTY, ILLINOIS; AND ALSO

THAT PART OF VACATED NORTH KINGSBURY STREET VACATED BY ORDINANCE RECORDED AUGUST 13, 1984 AS DOCUMENT NUMBER 27212284 IN SECTION 32, TOWNSHIP 40 NORTH, RANGE 14, EAST OF THE THIRD PRINCIPAL MERIDIAN, DESCRIBED AS FOLLOWS: COMMENCING AT THE NORTH MOST CORNER OF BLOCK 1 IN THE SUBDIVISION OF BLOCK 13 IN SHEFFIELD'S ADDITION TO CHICAGO, IN THE EAST HALF OF THE NORTHWEST QUARTER OF SECTION 32 AFORESAID; THENCE SOUTH 46°14'43" EAST ALONG THE EASTERLY LINE OF BLOCK 1 AFORESAID, 271.29 FEET TO ITS POINT OF INTERSECTION WITH THE NORTHERLY LINE OF THE FORMER CHICAGO, MILWAUKEE AND ST. PAUL RAILWAY COMPANY RIGHT OF WAY, SAID POINT BEING THE POINT OF BEGINNING; THENCE SOUTH 46°14'43" EAST ALONG THE EASTERLY LINE OF BLOCK

1 AFORESAID, 69.53 FEET TO THE SOUTHERLY LINE OF THE FORMER CHICAGO, MILWAUKEE AND ST. PAUL RAILWAY COMPANY RIGHT OF WAY; THENCE NORTH 43°45'17" EAST 11.42 FEET TO THE WESTERLY LINE OF NORTH KINGSBURY STREET AS VACATED; THENCE NORTH 46°14'43" WEST ALONG THE WESTERLY LINE OF NORTH KINGSBURY STREET AS VACATED 69.53 FEET; THENCE SOUTH 43°45'17" WEST 11.42 FEET TO THE POINT OF BEGINNING, IN COOK COUNTY, ILLINOIS.

PARCEL V ALSO KNOWN AS:

THAT PART OF LOTS 1 THROUGH 98, INCLUSIVE IN BLOCK 1 IN THE SUBDIVISION OF BLOCK 13 IN SHEFFIELD'S ADDITION TO CHICAGO IN SECTION 32, TOWNSHIP 40 NORTH, RANGE 14, EAST OF THE THIRD PRINCIPAL MERIDIAN; TOGETHER WITH THE FORMER RIGHT OF WAY OF THE CHICAGO, MILWAUKEE AND ST. PAUL RAILWAY IN SAID BLOCK 1; TOGETHER WITH VACATED WEST CROOKED STREET AS VACATED PER ORDINANCE RECORDED AUGUST 22, 1960 AS DOCUMENT NUMBER 17943256; TOGETHER WITH THE VACATED ALLEY AS VACATED PER ORDINANCE RECORDED MAY 15, 1916 AS DOCUMENT NUMBER 5868006; TOGETHER WITH THE VACATED ALLEY AND VACATED WEST CROOKED STREET AS VACATED PER ORDINANCE RECORDED JULY 20, 1951 AS DOCUMENT NUMBER 15128221; TOGETHER WITH THE VACATED ALLEY LYING AS VACATED PER ORDINANCE RECORDED JANUARY 6, 1994 AS DOCUMENT NUMBER 94-014635; TOGETHER WITH THE VACATED NORTH KINGSBURY STREET VACATED BY ORDINANCE RECORDED AUGUST 13, 1984 AS DOCUMENT NUMBER 27212284, ALL TAKEN AS A TRACT AND DESCRIBED AS FOLLOWS:

COMMENCING AT THE NORTH MOST CORNER OF SAID BLOCK 1; THENCE SOUTH 01°51'31" EAST ALONG THE WEST LINE OF BLOCK 1 AFORESAID 162.45 FEET TO ITS POINT OF INTERSECTION WITH THE NORTHERLY LINE OF THE FORMER CHICAGO, MILWAUKEE AND ST. PAUL RAILWAY COMPANY RIGHT OF WAY SAID POINT BEING THE POINT OF BEGINNING; THENCE SOUTH 01°51'31" EAST ALONG THE WEST LINE OF BLOCK 1 AFORESAID 25.01 FEET TO ITS POINT OF INTERSECTION WITH THE SOUTHERLY LINE OF THE FORMER CHICAGO, MILWAUKEE AND ST. PAUL RAILWAY COMPANY RIGHT OF WAY; THENCE EASTERLY 247.83 FEET ALONG THE SOUTHERLY LINE OF THE FORMER CHICAGO, MILWAUKEE AND ST. PAUL RAILWAY COMPANY RIGHT OF WAY BEING THE ARC OF A CIRCLE HAVING A RADIUS OF 465.84 FEET CONCAVE SOUTHERLY AND WHOSE CHORD BEARS SOUTH 78°37'00" EAST, A DISTANCE OF 244.92 FEET TO ITS POINT OF INTERSECTION WITH THE EASTERLY LINE OF SAID BLOCK 1; THENCE NORTH 43°45'17" EAST 11.42 FEET TO THE WESTERLY LINE OF NORTH KINGSBURY STREET AS VACATED; THENCE NORTH 46°14'43" WEST ALONG THE WESTERLY LINE OF NORTH KINGSBURY STREET AS VACATED 69.53 FEET; THENCE SOUTH 43°45'17" WEST 11.42 FEET TO ITS POINT OF INTERSECTION WITH THE NORTHERLY LINE OF THE FORMER CHICAGO, MILWAUKEE AND ST. PAUL RAILWAY COMPANY RIGHT OF WAY; THENCE WESTERLY 193.60 FEET ALONG THE NORTHERLY LINE OF THE FORMER CHICAGO, MILWAUKEE AND ST. PAUL RAILWAY COMPANY

RIGHT OF WAY BEING THE ARC OF A CIRCLE HAVING A RADIUS OF 490.84 FEET CONCAVE SOUTHERLY AND WHOSE CHORD BEARS NORTH 82°27'22" WEST, A DISTANCE OF 192.35 FEET TO THE POINT OF BEGINNING, IN COOK COUNTY, ILLINOIS.

PARCEL W:

LOTS 61 TO 67 AND THAT PART OF LOTS 68 TO 73, TOGETHER WITH THAT PART OF THE VACATED ALLEY LYING ADJACENT TO LOT 60 AS VACATED PER ORDINANCE RECORDED JANUARY 6, 1994 AS DOCUMENT NUMBER 94-014635, LYING EAST AND NORTH OF THE FORMER RIGHT OF WAY OF THE CHICAGO, MILWAUKEE AND ST. PAUL RAILROAD IN BLOCK 1 IN SUBDIVISION OF BLOCK 13 IN SHEFFIELD'S ADDITION TO CHICAGO, IN THE EAST HALF OF THE NORTHWEST QUARTER OF SECTION 32, TOWNSHIP 40 NORTH, RANGE 14, EAST OF THE THIRD PRINCIPAL MERIDIAN, IN COOK COUNTY, ILLINOIS; AND ALSO

THAT PART OF VACATED NORTH KINGSBURY STREET VACATED BY ORDINANCE RECORDED AUGUST 13, 1984 AS DOCUMENT NUMBER 27212284 IN SECTION 32, TOWNSHIP 40 NORTH, RANGE 14, EAST OF THE THIRD PRINCIPAL MERIDIAN, DESCRIBED AS FOLLOWS: BEGINNING AT THE NORTH MOST CORNER OF IN BLOCK 1 IN THE SUBDIVISION OF BLOCK 13 IN SHEFFIELD'S ADDITION TO CHICAGO, IN THE EAST HALF OF THE NORTHWEST QUARTER OF SECTION 32 AFORESAID; THENCE SOUTH 46°14'43" EAST ALONG THE EASTERLY LINE OF BLOCK 1 AFORESAID, 271.29 FEET TO ITS POINT OF INTERSECTION WITH THE NORTHERLY LINE OF THE FORMER CHICAGO, MILWAUKEE AND ST. PAUL RAILWAY COMPANY RIGHT OF WAY; THENCE NORTH 43°45'17" EAST 11.42 FEET TO THE WESTERLY LINE OF NORTH KINGSBURY STREET AS VACATED; THENCE NORTH 46°14'43" WEST ALONG THE WESTERLY LINE OF NORTH KINGSBURY STREET AS VACATED 252.96 FEET TO A BEND THEREIN; THENCE NORTH 78°09'54" WEST ALONG THE WESTERLY LINE OF NORTH KINGSBURY STREET AS VACATED 21.60 FEET TO THE POINT OF BEGINNING, IN COOK COUNTY, ILLINOIS.

PARCEL W ALSO KNOWN AS:

THAT PART OF LOTS 1 THROUGH 98, INCLUSIVE IN BLOCK 1 IN THE SUBDIVISION OF BLOCK 13 IN SHEFFIELD'S ADDITION TO CHICAGO IN SECTION 32, TOWNSHIP 40 NORTH, RANGE 14, EAST OF THE THIRD PRINCIPAL MERIDIAN; TOGETHER WITH THE FORMER RIGHT OF WAY OF THE CHICAGO, MILWAUKEE AND ST. PAUL RAILWAY IN SAID BLOCK 1; TOGETHER WITH VACATED WEST CROOKED STREET AS VACATED PER ORDINANCE RECORDED AUGUST 22, 1960 AS DOCUMENT NUMBER 17943256; TOGETHER WITH THE VACATED ALLEY AS VACATED PER ORDINANCE RECORDED MAY 15, 1916 AS DOCUMENT NUMBER 5868006; TOGETHER WITH THE

VACATED ALLEY AND VACATED WEST CROOKED STREET AS VACATED PER ORDINANCE RECORDED JULY 20, 1951 AS DOCUMENT NUMBER 15128221; TOGETHER WITH THE VACATED ALLEY LYING AS VACATED PER ORDINANCE RECORDED JANUARY 6, 1994 AS DOCUMENT NUMBER 94-014635; TOGETHER WITH THE VACATED NORTH KINGSBURY STREET VACATED BY ORDINANCE RECORDED AUGUST 13, 1984 AS DOCUMENT NUMBER 27212284, ALL TAKEN AS A TRACT AND DESCRIBED AS FOLLOWS:

BEGINNING AT THE NORTH MOST CORNER OF SAID BLOCK 1; THENCE SOUTH 01°51'31" EAST ALONG THE WEST LINE OF BLOCK 1 AFORESAID 162.45 FEET TO ITS POINT OF INTERSECTION WITH THE NORTHERLY LINE OF THE FORMER CHICAGO, MILWAUKEE AND ST. PAUL RAILWAY COMPANY RIGHT OF WAY; THENCE EASTERLY 193.60 FEET ALONG THE NORTHERLY LINE OF THE FORMER CHICAGO, MILWAUKEE AND ST. PAUL RAILWAY COMPANY RIGHT OF WAY BEING THE ARC OF A CIRCLE HAVING A RADIUS OF 490.84 FEET CONCAVE SOUTHERLY AND WHOSE CHORD BEARS SOUTH 82°27'22" EAST, A DISTANCE OF 192.35 FEET TO ITS POINT OF INTERSECTION WITH THE EASTERLY LINE OF SAID BLOCK 1; THENCE NORTH 43°45'17" EAST 11.42 FEET TO THE WESTERLY LINE OF NORTH KINGSBURY STREET AS VACATED; THENCE NORTH 46°14'43" WEST ALONG THE WESTERLY LINE OF NORTH KINGSBURY STREET AS VACATED 252.96 FEET TO A BEND THEREIN; THENCE NORTH 78°09'54" WEST ALONG THE WESTERLY LINE OF NORTH KINGSBURY STREET AS VACATED 21.60 FEET TO THE POINT OF BEGINNING, IN COOK COUNTY, ILLINOIS.

PARCEL X:

LOT 5 IN BLOCK 14 IN SHEFFIELD'S ADDITION TO CHICAGO IN SECTION 32, TOWNSHIP 40 NORTH, RANGE 14, EAST OF THE THIRD PRINCIPAL MERIDIAN, IN COOK COUNTY, ILLINOIS.

PARCEL Y:

THE SOUTH 1/2 OF THE VACATED EAST/WEST 12-FOOT PUBLIC ALLEY, AS VACATED BY ORDINANCE RECORDED SEPTEMBER 14, 1966 AS DOCUMENT #19942469 LYING NORTH OF AND ADJOINING THE NORTH LINE OF LOT 5 IN BLOCK 14 IN SHEFFIELD'S ADDITION TO CHICAGO IN SECTION 32, TOWNSHIP 40 NORTH, RANGE 14, EAST OF THE THIRD PRINCIPAL MERIDIAN, IN COOK COUNTY, ILLINOIS.

PARCEL Z:

THAT PART OF LOTS 3 AND 4 IN BLOCK 8 IN SHEFFIELD'S ADDITION TO CHICAGO, IN SECTION 32, TOWNSHIP 40 NORTH, RANGE 14, EAST OF THE THIRD PRINCIPAL MERIDIAN, DESCRIBED AS FOLLOWS:

BEGINNING AT A POINT ON THE NORTH LINE OF SAID LOT 3, A DISTANCE OF 315.00 FEET WEST OF THE NORTHEAST CORNER THEREOF (BEING ALSO A DISTANCE OF 125.00 FEET EAST OF THE

NORTHWEST CORNER THEREOF); THENCE DUE WEST ON THE NORTH LINE OF SAID LOTS 3 AND 4 A DISTANCE OF 354.33 FEET TO A POINT; THENCE SOUTH PARALLEL TO THE EAST LINE OF SAID LOT 4, A DISTANCE OF 378.82 FEET TO A POINT ON THE NORTHERLY LINE OF THE MILWAUKEE ROAD (CHICAGO, MILWAUKEE, ST. PAUL AND PACIFIC RAILROAD) RIGHT OF WAY; THENCE NORTH 61 DEGREES, 05 MINUTES EAST ALONG SAID NORTHERLY RIGHT OF WAY LINE, A DISTANCE OF 261.99 FEET TO A POINT ON THE EAST LINE OF SAID LOT 4; THENCE DUE NORTH ON THE EAST LINE OF SAID LOT 4 (BEING THE WEST RIGHT OF WAY LINE OF THE SAID MILWAUKEE ROAD), A DISTANCE OF 5.71 FEET TO A POINT ON A LINE, THAT IS 5.0 FEET NORTHWESTERLY BY RIGHT ANGLE MEASURE, AND PARALLEL TO THE AFORESAID COURSE BEARING NORTH 61 DEGREES, 05 MINUTES EAST; THENCE NORTH 61 DEGREES, 05 MINUTES EAST ALONG THE NORTHERLY RIGHT OF WAY LINE OF SAID MILWAUKEE ROAD, A DISTANCE OF 61.97 FEET TO A POINT; THENCE NORTH 62 DEGREES, 17 MINUTES EAST ALONG THE NORTHERLY RIGHT OF WAY LINE OF SAID MILWAUKEE ROAD, A DISTANCE OF 59.22 FEET TO A POINT; THENCE NORTH 05 DEGREES, 32 MINUTES EAST, A DISTANCE OF 189.78 FEET TO THE POINT OF BEGINNING, (EXCEPT THE NORTH 33.00 FEET TAKEN OR USED FOR CORTLAND STREET), ALSO; THAT PART OF LOTS 3 AND 4 IN BLOCK 8 IN SHEFFIELD'S ADDITION TO CHICAGO IN SECTION 32, TOWNSHIP 40 NORTH, RANGE 14, EAST OF THE THIRD PRINCIPAL MERIDIAN, DESCRIBED AS FOLLOWS:

BEGINNING AT A POINT ON THE NORTH LINE OF SAID LOT 3, THAT IS 315.00 FEET WEST OF THE NORTHEAST CORNER THEREOF (BEING ALSO 125.00 FEET EAST OF THE NORTHWEST CORNER THEREOF OF SAID LOT); THENCE DUE SOUTH IN A LINE PARALLEL TO THE EAST LINE OF SAID LOT 3, A DISTANCE OF 179.23 FEET TO A POINT ON THE NORTHERLY LINE OF THE MILWAUKEE ROAD (CHICAGO, MILWAUKEE, ST. PAUL AND PACIFIC RAILROAD) RIGHT OF WAY BEING THE POINT OF BEGINNING; THENCE SOUTH 62 DEGREES, 17 MINUTES WEST ON SAID NORTHERLY RIGHT OF WAY LINE, A DISTANCE OF 79.93 FEET TO A POINT; THENCE SOUTH 61 DEGREES, 05 MINUTES WEST ON SAID NORTHERLY RIGHT OF LINE A DISTANCE OF 61.97 FEET TO A POINT ON THE LINE BETWEEN SAID LOTS 3 AND 4; THENCE DUE SOUTH ON SAID LOT LINE (BEING THE WEST RIGHT OF WAY LINE OF SAID MILWAUKEE ROAD) 5.71 FEET TO A POINT ON A LINE, THAT IS 5.00 FEET SOUTHEASTERLY BY RIGHT ANGLE MEASURE, AND PARALLEL TO THE AFORESAID COURSE, BEARING SOUTH 61 DEGREES, 05 MINUTES WEST; THENCE SOUTH 61 DEGREES, 05 MINUTES WEST, ALSO SAID NORTHERLY RIGHT OF WAY LINE, A DISTANCE OF 261.99 FEET TO A POINT IN THE WEST LINE OF THE EAST 229.33 FEET (AS MEASURED ON THE NORTH LINE OF SAID LOT 4) SAID POINT BEING 378.82 FEET SOUTH OF THE NORTH LINE THEREOF; THENCE DUE SOUTH ALONG SAID LINE TO THE SOUTHERLY LINE OF LOT 4 BEING THE CENTER LINE OF THE NORTH BRANCH OF THE CHICAGO RIVER; THENCE NORTHEASTERLY ON THE SOUTHERN LINE OF SAID LOTS 3 AND 4 BEING ALSO THE CENTERLINE OF THE NORTH BRANCH OF THE CHICAGO RIVER, TO A POINT ON SAID LINE, THAT IS 315.00 FEET WEST OF AND PARALLEL TO THE EAST LINE OF SAID LOT 3; THENCE NORTH ON THE AFORESAID PARALLEL LINE TO THE POINT OF BEGINNING, (EXCEPTING THEREFROM THE MILWAUKEE ROAD RIGHT OF WAY, AND ALSO EXCEPTING

THEREFROM THAT PART OF SAID LOT 3, LYING EAST OF THE FOLLOWING DESCRIBED DIAGONAL LINE: BEGINNING AT THE NORTHWEST CORNER OF SAID LOT, BEING IN THE CENTER LINE OF CORTLAND STREET; THENCE DUE EAST ON THE NORTH LINE OF SAID LOT, A DISTANCE OF 125.00 FEET TO THE POINT OF BEGINNING OF SAID DIAGONAL LINE; THENCE SOUTH 05 DEGREES, 32 MINUTES WEST TO THE SOUTHERLY LINE OF SAID LOT 3)

ALSO; THAT PART OF LOT 5 AND THE WEST 111.67 FEET OF LOT 4 IN BLOCK 8 IN SHEFFIELD'S ADDITION TO CHICAGO IN THE SOUTHWEST 1/4 OF SECTION 32, TOWNSHIP 40 NORTH, RANGE 14, EAST OF THE THIRD PRINCIPAL MERIDIAN, LYING SOUTH OF THE SOUTH LINE OF CORTLAND STREET (FORMERLY CLYBOURN AVENUE) AND NORTH OF THE RIGHT OF WAY AND RAILROAD LANDS OF THE CHICAGO, MILWAUKEE, ST. PAUL AND PACIFIC RAILROAD COMPANY ALL IN COOK COUNTY, ILLINOIS.

PARCEL AA:

THAT PART OF LOT 3 IN BLOCK 8 IN SHEFFIELD'S ADDITION TO CHICAGO, A SUBDIVISION IN SECTION 32, TOWNSHIP 40 NORTH, RANGE 14, EAST OF THE THIRD PRINCIPAL MERIDIAN, LYING SOUTHERLY OF A LINE 20.00 FEET SOUTHERLY OF, AS MEASURED ALONG THE RADIAL LINES, AND PARALLEL WITH THE CENTER LINE OF THE CURVED MAIN TRACK OF THE S00 LINE RAILROAD, EXCEPTING THEREFROM THAT PART OF SAID LOT 3, LYING WEST OF THE FOLLOWING DESCRIBED DIAGONAL LINE:

BEGINNING AT THE NORTHWEST CORNER OF SAID LOT, BEING IN THE CENTER LINE OF CORTLAND STREET; THENCE DUE EAST ON THE NORTH LINE OF SAID LOT, A DISTANCE OF 125.00 FEET TO THE POINT OF BEGINNING OF SAID DIAGONAL LINE; THENCE SOUTH 05 DEGREES, 32 MINUTES WEST TO THE SOUTHERLY LINE OF SAID LOT 3, ALSO EXCEPT THEREFROM THAT PORTION FALLING WITHIN THE FOLLOWING DESCRIBED LAND:

A PARCEL OF LAND COMPRISED OF PARTS OF LOT 5 TO 11, INCLUSIVE IN BLOCK 2 IN THE SUBDIVISION OF LOT 1 AND 2 IN BLOCK 8 OF SHEFFIELD'S ADDITION TO CHICAGO, IN SECTION 32, TOWNSHIP 40 NORTH, RANGE 14, EAST OF THE THIRD PRINCIPAL MERIDIAN; TOGETHER WITH PART OF LOT 3 IN BLOCK 8 IN SAID SHEFFIELD'S ADDITION, DESCRIBED AS FOLLOWS: COMMENCING AT THE NORTHEAST CORNER OF LOT 11 IN BLOCK 2; THENCE SOUTHEASTERLY ALONG THE NORTHEASTERLY LINE OF SAID LOT AND ALONG THE NORTHEASTERLY LINE OF LOTS 10 AND 9 IN SAID BLOCK 2 (SAID NORTHEASTERLY LINE ALSO BEING THE SOUTHWESTERLY LINE OF NORTH KINGSBURY STREET), A DISTANCE OF 217.66 FEET TO THE POINT OF BEGINNING; THENCE CONTINUING ALONG THE NORTHEASTERLY LINE OF LOTS 9, 8, 7, 6 AND 5, A DISTANCE OF 173.23 FEET; THENCE NORTHWESTERLY AND WESTERLY ALONG A CURVED LINE, CONVEX NORTHEASTERLY AND HAVING A RADIUS OF 663.00 FEET, A DISTANCE OF 392.34 FEET TO A POINT ON THE WEST LINE OF AFOREMENTIONED LOT 11, WHICH IS 143.35 FEET SOUTH OF THE

NORTHWEST CORNER OF SAID LOT, AS MEASURED ALONG SAID WEST LINE; THENCE SOUTH ALONG SAID WEST LINE, A DISTANCE OF 24.65 FEET TO AN ANGLE POINT IN SAID LINE; THENCE SOUTHWESTERLY ALONG THE NORTHWESTERLY LINE OF SAID LOT 11, AND ALONG SAID NORTHWESTERLY LINE EXTENDED SOUTHWESTERLY, A DISTANCE OF 131 FEET, MORE OR LESS TO THE EDGE OF WATER OF THE NORTH BRANCH OF THE CHICAGO RIVER; THENCE NORTHWESTERLY AND WESTERLY ALONG SAID EDGE OF WATER PASSING INTO LOT 3 AFORESAID, TO AN INTERSECTION WITH A LINE DRAWN SOUTH, PERPENDICULAR TO THE SOUTH LINE OF WEST CORTLAND STREET, FROM A POINT 185.00 FEET WEST OF THE AFOREMENTIONED NORTHWEST CORNER OF SAID LOT 11, AS MEASURED ALONG SAID SOUTH LINE; THENCE NORTH ALONG SAID PERPENDICULAR LINE A DISTANCE OF 56.00 FEET, MORE OR LESS TO A POINT 147.01 FEET SOUTH FROM SAID SOUTH LINE OF CORTLAND STREET; THENCE EASTERLY ALONG A CURVED LINE, CONVEX NORTHERLY AND HAVING A RADIUS OF 676.33 FEET, A DISTANCE OF 186.09 FEET TO A POINT ON THE EAST LINE OF SAID LOT 3 (BEING ALSO THE AFOREMENTIONED WEST LINE OF LOT 11), WHICH POINT IS 133.34 FEET SOUTH FROM THE NORTHWEST CORNER OF SAID LOT 11, AS MEASURED ALONG SAID WEST LINE; THENCE EASTERLY AND SOUTHEASTERLY ALONG A CURVED LINE, CONVEX NORTHEASTERLY AND HAVING A RADIUS OF 673.00 FEET, A DISTANCE OF 220.04 FEET TO A POINT; THENCE NORTHEASTERLY ALONG A STRAIGHT LINE, A DISTANCE OF 37.96 FEET TO THE POINT OF BEGINNING), IN COOK COUNTY, ILLINOIS.

PARCEL BB:

A TRACT OF LAND COMPRISING PARTS OF LOTS OF 5 TO 11, (BOTH INCLUSIVE) IN BLOCK 2 IN SUBDIVISION OF LOTS 1 AND 2 OF BLOCK 8 IN SHEFFIELD'S ADDITION TO CHICAGO, IN SECTION 32, TOWNSHIP 40 NORTH, RANGE 14, EAST OF THE THIRD PRINCIPAL MERIDIAN AND ALSO COMPRISING PARTS OF LOTS 3, 4 AND 5 IN BLOCK 8 IN SHEFFIELD'S ADDITION TO CHICAGO, IN SECTION 32, TOWNSHIP 40 NORTH, RANGE 14, EAST OF THE THIRD PRINCIPAL MERIDIAN, WHICH TRACT IS BOUNDED AND DESCRIBED AS FOLLOWS: COMMENCING AT THE INTERSECTION OF THE SOUTH LINE OF CORTLAND STREET (AS OCCUPIED) AND THE SOUTHWESTERLY LINE OF KINGSBURY STREET (AS OCCUPIED); THENCE SOUTHEASTERLY, ALONG THE SOUTHWESTERLY LINE OF SAID KINGSBURY STREET, A DISTANCE OF 248.90 FEET TO THE POINT OF BEGINNING; THENCE CONTINUING ALONG SAID SOUTHWESTERLY LINE, A DISTANCE OF 142.96 FEET TO A POINT OF INTERSECTION WITH AN ARC OF A CIRCLE; THENCE NORTHWESTERLY ALONG THE ARC OF A CIRCLE, (WHICH ARC IS CONVEX NORTHERLY AND HAS A RADIUS OF 663.0 FEET), AN ARC DISTANCE OF 393.18 FEET, TO A POINT ON THE WEST LINE OF SAID LOT 11; THENCE SOUTHERLY, ALONG SAID WEST LINE OF SAID LOT 11, A DISTANCE OF 2.99 FEET TO A POINT OF INTERSECTION WITH AN ARC OF A CIRCLE; THENCE SOUTHWESTERLY ALONG THE ARC OF A CIRCLE, (WHICH ARC IS CONVEX NORTHWESTERLY, HAS A RADIUS OF 663.0 FEET, AND IS 20.00 FEET SOUTHERLY OF AND PARALLEL TO THE CENTERLINE OF THE MAIN RAILROAD TRACK), AN ARC DISTANCE OF 375.54 FEET, TO A POINT OF TANGENCY WITH THE NEXT DESCRIBED COURSE; THENCE SOUTH 61

DEGREES, 03 MINUTES WEST ALONG THE SOUTHEASTERLY LINE OF RAILROAD PROPERTY, AS PER DOCUMENT 2922193 (AS RECORDED WITH THE COUNTY RECORDER FOR COOK COUNTY, ILLINOIS), A DISTANCE OF 404.62 FEET; THENCE SOUTH 19 DEGREES, 03 MINUTES, 20 SECONDS WEST, A DISTANCE OF 40.92 FEET; THENCE NORTH 86 DEGREES, 19 MINUTES, 40 SECONDS WEST, A DISTANCE OF 62.47 FEET; THENCE NORTH 51 DEGREES, 10 MINUTES, 30 SECONDS WEST, A DISTANCE OF 139.25 FEET; THENCE NORTH 26 DEGREES, 00 MINUTE WEST, A DISTANCE OF 36.64 FEET; THENCE SOUTH 60 DEGREES, 13 MINUTES EAST ALONG THE NORTHERLY LINE OF RAILROAD PROPERTY, AS PER SAID DOCUMENT 2922193, A DISTANCE OF 107.0 FEET; THENCE SOUTH 80 DEGREES, 16 MINUTES EAST, ALONG THE NORTHERLY LINE OF RAILROAD PROPERTY, AS PER SAID DOCUMENT 2922193, A DISTANCE OF 61.0 FEET; THENCE NORTH 61 DEGREES, 03 MINUTES EAST ALONG THE NORTHWESTERLY LINE OF RAILROAD PROPERTY, AS PER SAID DOCUMENT 2922193, A DISTANCE OF 360.79 FEET TO A POINT ON THE EAST LINE OF SAID LOT 4; THENCE NORTH 00 DEGREES, 01 MINUTES EAST ALONG THE EAST LINE OF SAID LOT 4, A DISTANCE OF 5.71 FEET; THENCE NORTH 61 DEGREES, 05 MINUTES EAST ALONG THE NORTHERLY RIGHT OF WAY LINE OF SAID MILWAUKEE ROAD, A DISTANCE OF 61.97 FEET TO A POINT; THENCE NORTH 62 DEGREES, 17 MINUTES EAST ALONG THE NORTHERLY RIGHT OF WAY LINE OF SAID MILWAUKEE ROAD, A DISTANCE OF 59.22 FEET TO A POINT; THENCE NORTH 05 DEGREES, 32 MINUTES EAST, A DISTANCE OF 56.02 FEET; THENCE SOUTH 89 DEGREES, 59 MINUTES EAST, A DISTANCE OF 326.0 FEET TO A POINT ON THE EAST LINE OF SAID LOT 3; THENCE SOUTHERLY, ALONG THE EAST LINE OF SAID LOT 3, A DISTANCE OF 9.30 FEET TO A POINT OF INTERSECTION WITH AN ARC OF A CIRCLE; THENCE SOUTHEASTERLY ALONG THE ARC OF A CIRCLE, (WHICH ARC IS CONCAVE SOUTHWESTERLY AND HAS A RADIUS OF 697.0 FEET), AN ARC DISTANCE OF 272.63 FEET TO THE POINT OF BEGINNING, (EXCEPT THEREFROM THAT PORTION FALLING WITHIN THE FOLLOWING DESCRIBED LAND:

A PARCEL OF LAND COMPRISED OF PARTS OF LOT 5 TO 11, INCLUSIVE IN BLOCK 2 IN THE SUBDIVISION OF LOT 1 AND 2 IN BLOCK 8 OF SHEFFIELD'S ADDITION TO CHICAGO, IN SECTION 32, TOWNSHIP 40 NORTH, RANGE 14, EAST OF THE THIRD PRINCIPAL MERIDIAN; TOGETHER WITH PART OF LOT 3 IN BLOCK 8 IN SAID SHEFFIELD'S ADDITION, DESCRIBED AS FOLLOWS: COMMENCING AT THE NORTHEAST CORNER OF LOT 11 IN BLOCK 2; THENCE SOUTHEASTERLY ALONG THE NORTHEASTERLY LINE OF SAID LOT AND ALONG THE NORTHEASTERLY LINE OF LOTS 10 AND 9 IN SAID BLOCK 2 (SAID NORTHEASTERLY LINE ALSO BEING THE SOUTHWESTERLY LINE OF NORTH KINGSBURY STREET), A DISTANCE OF 217.66 FEET TO THE POINT OF BEGINNING; THENCE CONTINUING ALONG THE NORTHEASTERLY LINE OF LOTS 9, 8, 7, 6 AND 5, A DISTANCE OF 173.23 FEET; THENCE NORTHWESTERLY AND WESTERLY ALONG A CURVED LINE, CONVEX NORTHEASTERLY AND HAVING A RADIUS OF 663.00 FEET, A DISTANCE OF 392.34 FEET TO A POINT ON THE WEST LINE OF AFOREMENTIONED LOT 11, WHICH IS 143.35 FEET SOUTH OF THE NORTHWEST CORNER OF SAID LOT, AS MEASURED ALONG SAID WEST LINE; THENCE SOUTH ALONG SAID WEST LINE, A DISTANCE OF 24.65 FEET TO AN ANGLE POINT IN SAID LINE; THENCE

SOUTHWESTERLY ALONG THE NORTHWESTERLY LINE OF SAID LOT 11, AND ALONG SAID NORTHWESTERLY LINE EXTENDED SOUTHWESTERLY, A DISTANCE OF 131 FEET, MORE OR LESS TO THE EDGE OF WATER OF THE NORTH BRANCH OF THE CHICAGO RIVER; THENCE NORTHWESTERLY AND WESTERLY ALONG SAID EDGE OF WATER PASSING INTO LOT 3 AFORESAID, TO AN INTERSECTION WITH A LINE DRAWN SOUTH, PERPENDICULAR TO THE SOUTH LINE OF WEST CORTLAND STREET, FROM A POINT 185.00 FEET WEST OF THE AFOREMENTIONED NORTHWEST CORNER OF SAID LOT 11, AS MEASURED ALONG SAID SOUTH LINE; THENCE NORTH ALONG SAID PERPENDICULAR LINE, A DISTANCE OF 56 FEET, MORE OR LESS TO A POINT 147.01 FEET SOUTH FROM SAID SOUTH LINE OF CORTLAND STREET; THENCE EASTERLY ALONG A CURVED LINE, CONVEX NORTHERLY AND HAVING A RADIUS OF 676.33 FEET, A DISTANCE OF 186.09 FEET TO A POINT ON THE EAST LINE OF SAID LOT 3 (BEING ALSO THE AFOREMENTIONED WEST LINE OF LOT 11), WHICH POINT IS 133.34 FEET SOUTH FROM THE NORTHWEST CORNER OF SAID LOT 11, AS MEASURED ALONG SAID WEST LINE; THENCE EASTERLY AND SOUTHEASTERLY ALONG A CURVED LINE, CONVEX NORTHEASTERLY AND HAVING A RADIUS OF 673.00 FEET, A DISTANCE OF 220.04 FEET TO A POINT; THENCE NORTHEASTERLY ALONG A STRAIGHT LINE, A DISTANCE OF 37.96 FEET TO THE POINT OF BEGINNING), IN COOK COUNTY, ILLINOIS.

PARCEL CC:

ALL THAT PART OF NORTH SOUTHPORT AVENUE VACATED BY ORDINANCE RECORDED JANUARY 5, 1994 AS DOCUMENT 94-014634, IN COOK COUNTY, ILLINOIS, LYING EAST OF THE EAST LINE OF LOTS 1 TO 4, BOTH INCLUSIVE, IN BLOCK 5 IN W. F. DOMINICK'S SUBDIVISION OF LOTS 1, 2 AND 3 IN BLOCK 14 OF SHEFFIELD'S ADDITION TO CHICAGO IN SECTION 32, TOWNSHIP 40 NORTH, RANGE 14, EAST OF THE THIRD PRINCIPAL MERIDIAN; LYING EAST OF THE EAST LINE OF LOT 1 IN BLOCK 1 IN J. F. LAWRENCE'S SUBDIVISION OF LOT 4 IN BLOCK 14 IN SHEFFIELD'S ADDITION AFOREMENTIONED: LYING EAST OF THE EAST LINE OF LOT 1 IN BLOCK 2 IN J. F. LAWRENCE'S SUBDIVISION AFOREMENTIONED; LYING EAST OF A LINE DRAWN FROM THE SOUTHEAST CORNER OF LOT 4 IN BLOCK 5 IN W. F. DOMINICK'S SUBDIVISION AFOREMENTIONED TO THE NORTHEAST CORNER OF LOT 1 IN BLOCK 1 IN J. F. LAWRENCE'S SUBDIVISION AFOREMENTIONED; LYING EAST OF A LINE DRAWN FROM THE SOUTHEAST CORNER OF LOT 1 IN BLOCK 1 TO THE NORTHEAST CORNER OF LOT 1 IN BLOCK 2 IN J. F. LAWRENCE'S SUBDIVISION AFOREMENTIONED; LYING EAST OF A LINE DRAWN FROM THE SOUTHEAST CORNER OF LOT 1 IN BLOCK 1 IN J. F. LAWRENCE'S SUBDIVISION AFOREMENTIONED TO THE NORTHEAST CORNER OF LOT 5 IN BLOCK 14 IN SHEFFIELD'S ADDITION TO CHICAGO AFOREMENTIONED; LYING EAST OF THE EAST LINE OF LOT 5 IN BLOCK 14 IN SHEFFIELD'S ADDITION TO CHICAGO AFOREMENTIONED; LYING WEST OF THE WEST LINE OF LOTS 43, 44, 45, 48, 49 AND THE WEST LINE OF LOTS 51 TO 63, BOTH INCLUSIVE; LYING WEST OF A LINE DRAWN FROM THE SOUTHWEST CORNER OF LOT 61 TO THE NORTHWEST CORNER OF LOT 60; LYING WEST OF A LINE DRAWN FROM THE SOUTHWEST CORNER OF LOT 45 TO THE NORTHWEST CORNER OF LOT 44 (SAID LINE BEING THE WEST LINE

OF WEST CROOKED STREET VACATED BY ORDINANCE PASSED JUNE 10, 1960 RECORDED AUGUST 22, 1960 AS DOCUMENT 17943256) ALL IN BLOCK 1 IN SUBDIVISION OF BLOCK 13 IN SHEFFIELD'S ADDITION TO CHICAGO IN SECTION 32; LYING NORTH OF A LINE DRAWN FROM THE SOUTHEAST CORNER OF LOT 5 IN BLOCK 14 IN SHEFFIELD'S ADDITION TO CHICAGO AFOREMENTIONED TO THE SOUTHWEST CORNER OF LOT 43 IN BLOCK 1 IN SUBDIVISION OF BLOCK 13 AFOREMENTIONED; AND LYING SOUTH OF THE EASTWARDLY EXTENSION OF THE NORTH LINE OF LOT 1 IN BLOCK 5 IN W. F. DOMINICK'S SUBDIVISION AFOREMENTIONED, ALSO

ALL THAT PART OF WEST ARMITAGE AVENUE VACATED BY ORDINANCE RECORDED JANUARY 5, 1994 AS DOCUMENT 94-014634, IN COOK COUNTY, ILLINOIS, LYING SOUTH OF THE SOUTH LINE OF LOTS 1 TO 15, BOTH INCLUSIVE, IN BLOCK 1; LYING NORTH OF THE NORTH LINE OF LOTS 1 TO 13, BOTH INCLUSIVE, IN BLOCK 2; LYING WEST OF A LINE DRAWN FROM THE SOUTHEAST CORNER OF LOT 1 IN BLOCK 1 TO THE NORTHEAST CORNER OF LOT 1 IN BLOCK 2; AND LYING EASTERLY OF A LINE DRAWN FROM A POINT ON THE SOUTH LINE OF LOT 15 IN BLOCK 1, WHICH IS 346.58 FEET WEST OF THE WEST LINE OF NORTH SOUTHPORT AVENUE, AS MEASURED ON THE NORTH LINE OF VACATED WEST ARMITAGE AVENUE, TO A POINT ON THE NORTH LINE OF LOT 13 IN BLOCK 2, WHICH IS 331.58 FEET WEST OF THE WEST LINE OF VACATED NORTH SOUTHPORT AVENUE AS MEASURED ON THE SOUTH LINE OF VACATED WEST ARMITAGE AVENUE, (EXCEPTING THEREFROM THAT PORTION OF SAID WEST ARMITAGE AVENUE, LYING WEST OF A LINE DRAWN FROM A POINT ON THE SOUTH LINE OF SAID LOT 15, WHICH IS 334.69 FEET WEST OF THE WEST LINE OF NORTH SOUTHPORT AVENUE, TO A POINT ON THE NORTH LINE OF SAID LOT 13, WHICH IS 334.69 FEET WEST OF THE WEST LINE OF NORTH SOUTHPORT AVENUE) ALL IN J. F. LAWRENCE'S SUBDIVISION AFOREMENTIONED.

PARCEL DD:

THAT PART OF THE 12 FOOT VACATED ALLEY AS VACATED BY ORDINANCE RECORDED JANUARY 5, 1994 AS DOCUMENT 94-014634, IN COOK COUNTY, ILLINOIS, DESCRIBED AS FOLLOWS: BEGINNING AT THE SOUTHEAST CORNER OF LOT 4 IN BLOCK 5 IN W. F. DOMINICK'S SUBDIVISION OF LOTS 1, 2 AND 3 IN BLOCK 14 OF SHEFFIELD'S ADDITION TO CHICAGO IN SECTION 32, TOWNSHIP 40 NORTH, RANGE 14 EAST OF THE THIRD PRINCIPAL MERIDIAN; THENCE SOUTH 01°51'31" EAST 12.00 FEET TO THE NORTHEAST CORNER OF LOT 1 IN BLOCK 1 IN J. F. LAWRENCE'S SUBDIVISION OF LOT 4 IN BLOCK 14 IN SHEFFIELD'S ADDITION AFORESAID; THENCE SOUTH 88°10'29" WEST ALONG THE SOUTH LINE OF SAID VACATED ALLEY 182.17 FEET TO THE WESTERLY LINE THEREOF; THENCE NORTH 01°51'31" WEST 6.00 FEET TO THE NORTH LINE OF THE SOUTH HALF OF SAID VACATED ALLEY; THENCE NORTH 88°10'29" EAST ALONG THE LAST MENTIONED NORTH LINE 46.17 FEET THE SOUTHERLY EXTENSION OF THE EAST LINE OF LOT 5 IN BLOCK 5 IN W. F. DOMINICK'S SUBDIVISION AFORESAID; THENCE NORTH 01°51'31" WEST ALONG SAID SOUTHERLY EXTENSION 6.00 FEET TO THE SOUTHEAST CORNER OF SAID LOT 5; THENCE NORTH

88°10'29" EAST ALONG THE NORTH LINE OF SAID VACATED ALLEY 136.00 FEET TO THE POINT OF BEGINNING, IN COOK COUNTY, ILLINOIS.

PARCEL EE:

THAT PART OF LOTS 9 AND 10 IN BLOCK 2 IN THE SUBDIVISION OF LOTS 1 AND 2 IN BLOCK 8 OF SHEFFIELD'S ADDITION TO CHICAGO, IN SECTION 32, TOWNSHIP 32 NORTH, RANGE 14 EAST OF THE THIRD PRINCIPAL MERIDIAN, DESCRIBED AS FOLLOWS: COMMENCING AT THE NORTHEAST CORNER OF LOT 11 IN SAID BLOCK 2 BEING ALSO THE POINT OF INTERSECTION OF THE SOUTH LINE OF WEST CORTLAND STREET WITH THE SOUTHWESTERLY LINE OF NORTH KINGSBURY STREET; THENCE SOUTHEASTERLY ALONG THE SOUTHWESTERLY LINE OF NORTH KINGSBURY STREET, HAVING AN ASSUMED BEARING OF SOUTH 46 DEGREES 43 MINUTES 07 SECONDS EAST, A DISTANCE OF 217.66 FEET TO THE POINT OF BEGINNING; THENCE SOUTH 43 DEGREES 16 MINUTES 53 SECONDS WEST 11.94 FEET; THENCE WESTERLY 64.98 FEET ALONG THE ARC OF A CIRCLE HAVING A RADIUS OF 697.00 FEET, CONCAVE SOUTHERLY AND WHOSE CHORD BEARS NORTH 71 DEGREES 40 MINUTES 47 SECONDS WEST, A DISTANCE OF 64.96 FEET; THENCE NORTH 64 DEGREES 09 MINUTES 00 SECONDS EAST 42.12 FEET TO THE SOUTHWESTERLY LINE OF NORTH KINGSBURY STREET; THENCE SOUTH 64 DEGREES 43 MINUTES 07 SECONDS EAST ALONG THE SOUTHWESTERLY LINE OF NORTH KINGSBURY STREET 43.89 FEET TO THE POINT OF BEGINNING, IN COOK COUNTY, ILLINOIS.

PARCEL Z, AA, BB AND EE ALSO KNOWN AS:

THAT PART OF LOTS 3, 4 AND 5 IN BLOCK 8 IN SHEFFIELD'S ADDITION TO CHICAGO IN THE SOUTHWEST 1/4 OF SECTION 32, TOWNSHIP 40 NORTH, RANGE 14, EAST OF THE THIRD PRINCIPAL MERIDIAN, TOGETHER WITH LOTS OF 5 TO 11, INCLUSIVE IN BLOCK 2 IN SUBDIVISION OF LOTS 1 AND 2 OF BLOCK 8 IN SHEFFIELD'S ADDITION TO CHICAGO AFORESAID, TAKEN AS A TRACT AND DESCRIBED AS FOLLOWS:

COMMENCING AT THE NORTH EAST CORNER OF SAID LOT 3; THENCE SOUTH 88°18'03" WEST ALONG THE NORTH LINE THEREOF 315.00 FEET; THENCE SOUTH 03°50'39" WEST 33.16 FEET TO THE SOUTH LINE OF WEST CORTLAND STREET AND THE POINT OF BEGINNING; THENCE SOUTH 03°50'39" WEST 100.63 FEET; THENCE NORTH 88°16'19" EAST 327.92 FEET TO A POINT ON THE EAST LINE OF SAID LOT 3; THENCE SOUTH 01°41'57" EAST ALONG SAID EAST LINE 9.30 FEET; THENCE EASTERLY 174.84 FEET ALONG THE ARC OF A CIRCLE HAVING A RADIUS OF 697.00 FEET CONCAVE SOUTHERLY AND WHOSE CHORD BEARS SOUTH 81°32'13" EAST, A DISTANCE OF 174.38 FEET; THENCE NORTH 64°09'00" EAST 42.12 FEET TO THE SOUTHWESTERLY LINE OF

NORTH KINGSBURY STREET; THENCE SOUTH 46°43'07" EAST ALONG SAID SOUTHWESTERLY LINE 43.89 FEET; THENCE SOUTH 43°16'53" WEST 37.96 FEET; THENCE WESTERLY 220.45 FEET ALONG THE ARC OF A CIRCLE HAVING A RADIUS OF 673.00 FEET CONCAVE SOUTHERLY AND WHOSE CHORD BEARS NORTH 79°14'01" WEST, A DISTANCE OF 219.46 FEET TO A POINT ON THE EAST LINE OF SAID LOT 3; THENCE WESTERLY 186.09 FEET ALONG THE ARC OF A CIRCLE HAVING A RADIUS OF 676.33 FEET CONCAVE SOUTHERLY AND WHOSE CHORD BEARS SOUTH 84°04'26" WEST, A DISTANCE OF 185.50 FEET TO AN INTERSECTION WITH A LINE DRAWN SOUTH, PERPENDICULAR TO THE SOUTH LINE OF WEST CORTLAND STREET, FROM A POINT 185.00 FEET WEST OF THE NORTHWEST CORNER OF SAID LOT 11, AS MEASURED ALONG SAID SOUTH LINE; THENCE SOUTH 01°41'57" EAST ALONG SAID PERPENDICULAR LINE 56.00 FEET; THENCE SOUTH 83°39'22" EAST 11.37 FEET; THENCE SOUTH 70°53'56" EAST 50.08 FEET; THENCE SOUTH 49°46'38" EAST 51.36 FEET TO POINT ON THE NORTHWESTERLY LINE OF SAID LOT 11; THENCE SOUTH 43°18'03" WEST ALONG THE SOUTHWESTERLY EXTENSION OF THE NORTHWESTERLY LINE OF SAID LOT 11 A DISTANCE OF 74.23 FEET TO THE SOUTH LINE OF LOT 3; THE NEXT 8 COURSES BEING ALONG THE SOUTH LINE OF SAID LOT 3; THENCE NORTH 77°29'18" WEST 44.01 FEET; THENCE SOUTH 86°56'27" WEST 57.52 FEET; THENCE SOUTH 72°22'52" WEST 37.43 FEET; THENCE SOUTH 60°06'09" WEST 42.73 FEET; THENCE SOUTH 63°16'09" WEST 40.75 FEET; THENCE SOUTH 58°24'03" WEST 35.59 FEET; THENCE SOUTH 60°44'08" WEST 34.28 FEET; THENCE SOUTH 59°11'16" WEST 30.72 FEET TO THE SOUTHEAST CORNER OF SAID LOT 4; THENCE SOUTH 54°23'01" WEST ALONG THE SOUTH LINE OF SAID LOT 4 A DISTANCE OF 132.93 FEET; THENCE SOUTH 62°25'32" WEST ALONG THE SOUTH LINE OF SAID LOT 4 A DISTANCE OF 132.29 FEET TO A POINT ON THE EAST LINE OF THE WEST 111.67 FEET OF SAID LOT 4; THENCE NORTH 01°41'57" WEST ALONG SAID EAST LINE 133.86 FEET; THENCE SOUTH 59°23'03" WEST 44.82 FEET; THENCE SOUTH 17°23'23" WEST 40.92 FEET; THENCE NORTH 87°59'37" WEST 62.47 FEET; THENCE NORTH 52°50'27" WEST 139.25 FEET; THENCE NORTH 27°39'57" WEST 36.64 FEET; THENCE SOUTH 88°18'12" WEST 54.31 FEET TO THE WEST LINE OF SAID LOT 5; THENCE NORTH 18°03'47" WEST ALONG THE WEST LINE OF SAID LOT 5 A DISTANCE OF 171.36 FEET; THENCE NORTH 13°28'04" WEST ALONG THE WEST LINE OF SAID LOT 5 A DISTANCE OF 98.96 FEET; THENCE NORTH 09°57'21" WEST ALONG THE WEST LINE OF SAID LOT 5 A DISTANCE OF 69.46 FEET TO THE SOUTH LINE OF WEST CORTLAND STREET; THENCE NORTH 88°18'03" EAST ALONG THE SOUTH LINE OF WEST CORTLAND STREET 723.31 FEET TO THE POINT OF BEGINNING, IN COOK COUNTY, ILLINOIS.

**CITY OF CHICAGO
ECONOMIC DISCLOSURE STATEMENT
AND AFFIDAVIT**

SECTION I -- GENERAL INFORMATION

A. Legal name of the Disclosing Party submitting this EDS. Include d/b/a/ if applicable:

STERLING BAY CAPITAL PARTNERS II, LP

Check ONE of the following three boxes:

Indicate whether the Disclosing Party submitting this EDS is:

1. the Applicant

OR

2. a legal entity currently holding, or anticipated to hold within six months after City action on the contract, transaction or other undertaking to which this EDS pertains (referred to below as the "Matter"), a direct or indirect interest in excess of 7.5% in the ~~Applicant~~ ^{Applicant}. State the ~~Applicant's~~ ^{Applicant's} legal name: 2011 N. SOUTHPORT, LLC ~~Property Owner~~ ^{Property Owner's}

OR

3. a legal entity with a direct or indirect right of control of the Applicant (see Section II(B)(1)) State the legal name of the entity in which the Disclosing Party holds a right of control:

B. Business address of the Disclosing Party: 1330 W. FULTON STREET, SUITE 800
CHICAGO, IL 60607

C. Telephone: _____ Fax: 312-874-7008 Email: _____

D. Name of contact person: Anna Simpson

E. Federal Employer Identification No. (if you have one): _____

F. Brief description of the Matter to which this EDS pertains. (Include project number and location of property, if applicable):

Application for planned development for property located on Exhibit A attached hereto

G. Which City agency or department is requesting this EDS? DPD

If the Matter is a contract being handled by the City's Department of Procurement Services, please complete the following:

Specification # N/A and Contract # N/A

SECTION II -- DISCLOSURE OF OWNERSHIP INTERESTS

A. NATURE OF THE DISCLOSING PARTY

1. Indicate the nature of the Disclosing Party:

- Person
 - Publicly registered business corporation
 - Privately held business corporation
 - Sole proprietorship
 - General partnership
 - Limited partnership
 - Trust
 - Limited liability company
 - Limited liability partnership
 - Joint venture
 - Not-for-profit corporation
- (Is the not-for-profit corporation also a 501(c)(3))?
 Yes No
 Other (please specify)

2. For legal entities, the state (or foreign country) of incorporation or organization, if applicable:

Delaware

3. For legal entities not organized in the State of Illinois: Has the organization registered to do business in the State of Illinois as a foreign entity?

- Yes
- No
- Organized in Illinois

B. IF THE DISCLOSING PARTY IS A LEGAL ENTITY:

1. List below the full names and titles, if applicable, of: (i) all executive officers and all directors of the entity; (ii) **for not-for-profit corporations**, all members, if any, which are legal entities (if there are no such members, write "no members which are legal entities"); (iii) **for trusts, estates or other similar entities**, the trustee, executor, administrator, or similarly situated party; (iv) **for general or limited partnerships, limited liability companies, limited liability partnerships or joint ventures**, each general partner, managing member, manager or any other person or legal entity that directly or indirectly controls the day-to-day management of the ~~Applicant~~
Property Owner

NOTE: Each legal entity listed below must submit an EDS on its own behalf.

Name	Title
------	-------

Please refer to Property Owner EDS

2. Please provide the following information concerning each person or legal entity having a direct or indirect, current or prospective (i.e. within 6 months after City action) beneficial interest (including ownership) in excess of 7.5% of the ~~Applicant~~
Property Owner. Examples of such an interest include shares in a corporation, partnership interest in a partnership or joint venture, interest of a member or manager in a

limited liability company, or interest of a beneficiary of a trust, estate or other similar entity. If none, state "None."

NOTE: Each legal entity listed below may be required to submit an EDS on its own behalf.

Name	Business Address	Percentage Interest in the Applicant
Please see attached Exhibit B		PROPERTY OWNER

SECTION III -- INCOME OR COMPENSATION TO, OR OWNERSHIP BY, CITY ELECTED OFFICIALS

Has the Disclosing Party provided any income or compensation to any City elected official during the 12-month period preceding the date of this EDS? [] Yes [x] No

Does the Disclosing Party reasonably expect to provide any income or compensation to any City elected official during the 12-month period following the date of this EDS? [] Yes [x] No

If "yes" to either of the above, please identify below the name(s) of such City elected official(s) and describe such income or compensation:

Does any City elected official or, to the best of the Disclosing Party's knowledge after reasonable inquiry, any City elected official's spouse or domestic partner, have a financial interest (as defined in Chapter 2-156 of the Municipal Code of Chicago ("MCC")) in the Disclosing Party?

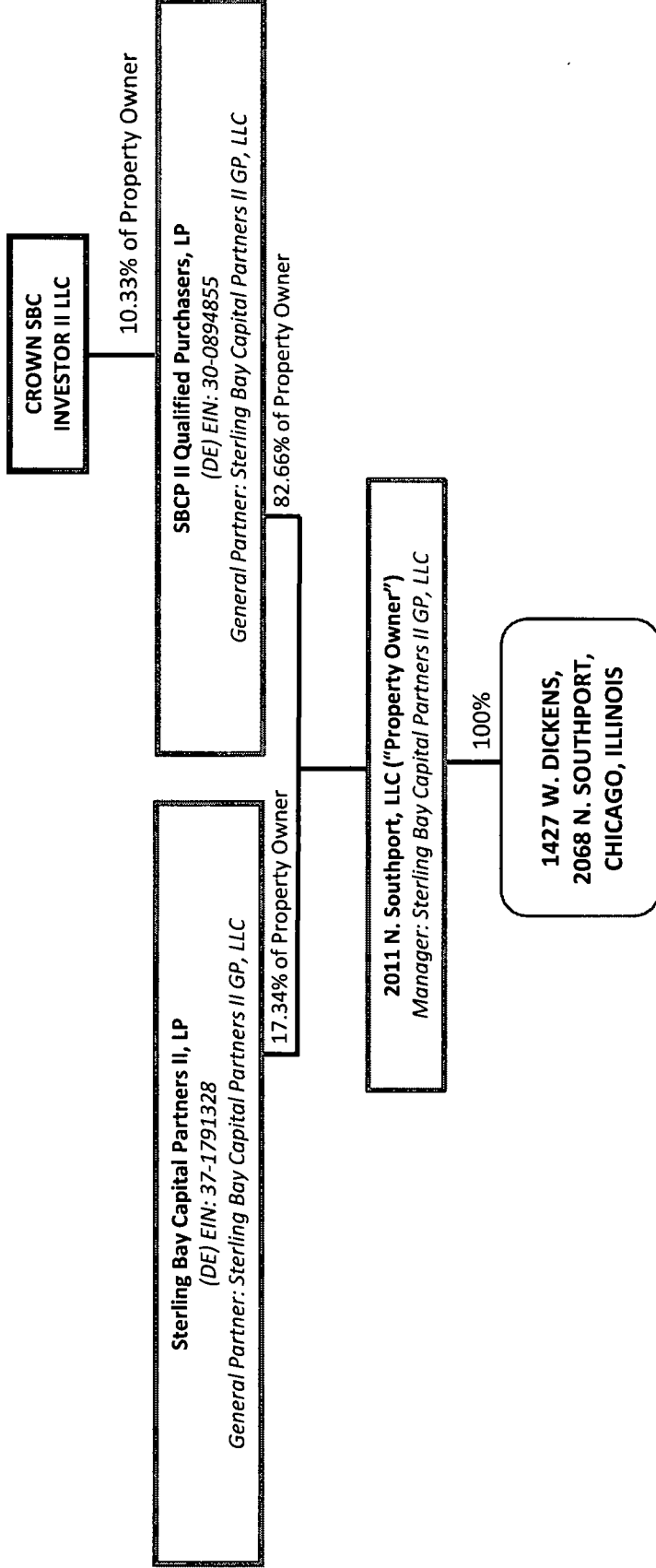
[] Yes [x] No

If "yes," please identify below the name(s) of such City elected official(s) and/or spouse(s)/domestic partner(s) and describe the financial interest(s).

SECTION IV -- DISCLOSURE OF SUBCONTRACTORS AND OTHER RETAINED PARTIES

The Disclosing Party must disclose the name and business address of each subcontractor, attorney, lobbyist (as defined in MCC Chapter 2-156), accountant, consultant and any other person or entity whom the Disclosing Party has retained or expects to retain in connection with the Matter, as well as the nature of the relationship, and the total amount of the fees paid or estimated to be paid. The Disclosing Party is not required to disclose employees who are paid solely through the Disclosing Party's regular payroll. If the Disclosing Party is uncertain whether a disclosure is required under this Section, the Disclosing Party must either ask the City whether disclosure is required or make the disclosure.

Exhibit B
2011 N. SOUTHPORT, LLC
Structure Chart



****All parties disclosed on this chart have a business address of 1330 W. Fulton Street, Suite 800, Chicago, IL 60607, except for Crown SBC Investor II LLC which has a business address of 222 North LaSalle Street, Suite 2000, Chicago, IL 60607**

Name (indicate whether retained or anticipated to be retained)	Business Address	Relationship to Disclosing Party (subcontractor, attorney, lobbyist, etc.)	Fees (indicate whether paid or estimated.) NOTE: "hourly rate" or "t.b.d." is not an acceptable response.
--	------------------	--	--

(Add sheets if necessary)

Check here if the Disclosing Party has not retained, nor expects to retain, any such persons or entities.

SECTION V -- CERTIFICATIONS

A. COURT-ORDERED CHILD SUPPORT COMPLIANCE

Under MCC Section 2-92-415, substantial owners of business entities that contract with the City must remain in compliance with their child support obligations throughout the contract's term.

Has any person who directly or indirectly owns 10% or more of the Disclosing Party been declared in arrearage on any child support obligations by any Illinois court of competent jurisdiction?

Yes No No person directly or indirectly owns 10% or more of the Disclosing Party.

If "Yes," has the person entered into a court-approved agreement for payment of all support owed and is the person in compliance with that agreement?

Yes No

B. FURTHER CERTIFICATIONS

1. [This paragraph 1 applies only if the Matter is a contract being handled by the City's Department of Procurement Services.] In the 5-year period preceding the date of this EDS, neither the Disclosing Party nor any Affiliated Entity [see definition in (5) below] has engaged, in connection with the performance of any public contract, the services of an integrity monitor, independent private sector inspector general, or integrity compliance consultant (i.e., an individual or entity with legal, auditing, investigative, or other similar skills, designated by a public agency to help the agency monitor the activity of specified agency vendors as well as help the vendors reform their business practices so they can be considered for agency contracts in the future, or continue with a contract in progress).

2. The Disclosing Party and its Affiliated Entities are not delinquent in the payment of any fine, fee, tax or other source of indebtedness owed to the City of Chicago, including, but not limited to, water and sewer charges, license fees, parking tickets, property taxes and sales taxes, nor is the Disclosing Party delinquent in the payment of any tax administered by the Illinois Department of Revenue.

3. The Disclosing Party and, if the Disclosing Party is a legal entity, all of those persons or entities identified in Section II(B)(1) of this EDS:

- a. are not presently debarred, suspended, proposed for debarment, declared ineligible or voluntarily excluded from any transactions by any federal, state or local unit of government;
- b. have not, during the 5 years before the date of this EDS, been convicted of a criminal offense, adjudged guilty, or had a civil judgment rendered against them in connection with: obtaining, attempting to obtain, or performing a public (federal, state or local) transaction or contract under a public transaction; a violation of federal or state antitrust statutes; fraud; embezzlement; theft; forgery; bribery; falsification or destruction of records; making false statements; or receiving stolen property;
- c. are not presently indicted for, or criminally or civilly charged by, a governmental entity (federal, state or local) with committing any of the offenses set forth in subparagraph (b) above;
- d. have not, during the 5 years before the date of this EDS, had one or more public transactions (federal, state or local) terminated for cause or default; and
- e. have not, during the 5 years before the date of this EDS, been convicted, adjudged guilty, or found liable in a civil proceeding, or in any criminal or civil action, including actions concerning environmental violations, instituted by the City or by the federal government, any state, or any other unit of local government.

4. The Disclosing Party understands and shall comply with the applicable requirements of MCC Chapters 2-56 (Inspector General) and 2-156 (Governmental Ethics).

5. Certifications (5), (6) and (7) concern:

- the Disclosing Party;
- any "Contractor" (meaning any contractor or subcontractor used by the Disclosing Party in connection with the Matter, including but not limited to all persons or legal entities disclosed under Section IV, "Disclosure of Subcontractors and Other Retained Parties");
- any "Affiliated Entity" (meaning a person or entity that, directly or indirectly: controls the Disclosing Party, is controlled by the Disclosing Party, or is, with the Disclosing Party, under common control of another person or entity). Indicia of control include, without limitation: interlocking management or ownership; identity of interests among family members, shared facilities and equipment; common use of employees; or organization of a business entity following the ineligibility of a business entity to do business with federal or state or local government, including the City, using substantially the same management, ownership, or principals as the ineligible entity. With respect to Contractors, the term Affiliated Entity means a person or entity that directly or indirectly controls the Contractor, is controlled by it, or, with the Contractor, is under common control of another person or entity;
- any responsible official of the Disclosing Party, any Contractor or any Affiliated Entity or any other official, agent or employee of the Disclosing Party, any Contractor or any Affiliated Entity, acting pursuant to the direction or authorization of a responsible official of the Disclosing Party, any Contractor or any Affiliated Entity (collectively "Agents").

Neither the Disclosing Party, nor any Contractor, nor any Affiliated Entity of either the Disclosing Party or any Contractor, nor any Agents have, during the 5 years before the date of this EDS, or, with respect to a Contractor, an Affiliated Entity, or an Affiliated Entity of a Contractor during the 5 years before the date of such Contractor's or Affiliated Entity's contract or engagement in connection with the Matter:

- a. bribed or attempted to bribe, or been convicted or adjudged guilty of bribery or attempting to bribe, a public officer or employee of the City, the State of Illinois, or any agency of the federal government or of any state or local government in the United States of America, in that officer's or employee's official capacity;
 - b. agreed or colluded with other bidders or prospective bidders, or been a party to any such agreement, or been convicted or adjudged guilty of agreement or collusion among bidders or prospective bidders, in restraint of freedom of competition by agreement to bid a fixed price or otherwise; or
 - c. made an admission of such conduct described in subparagraph (a) or (b) above that is a matter of record, but have not been prosecuted for such conduct; or
 - d. violated the provisions referenced in MCC Subsection 2-92-320(a)(4)(Contracts Requiring a Base Wage); (a)(5)(Debarment Regulations); or (a)(6)(Minimum Wage Ordinance).
6. Neither the Disclosing Party, nor any Affiliated Entity or Contractor, or any of their employees, officials, agents or partners, is barred from contracting with any unit of state or local government as a result of engaging in or being convicted of (1) bid-rigging in violation of 720 ILCS 5/33E-3; (2) bid-rotating in violation of 720 ILCS 5/33E-4; or (3) any similar offense of any state or of the United States of America that contains the same elements as the offense of bid-rigging or bid-rotating.
7. Neither the Disclosing Party nor any Affiliated Entity is listed on a Sanctions List maintained by the United States Department of Commerce, State, or Treasury, or any successor federal agency.
8. [FOR APPLICANT ONLY] (i) Neither the Applicant nor any "controlling person" [see MCC Chapter 1-23, Article I for applicability and defined terms] of the Applicant is currently indicted or charged with, or has admitted guilt of, or has ever been convicted of, or placed under supervision for, any criminal offense involving actual, attempted, or conspiracy to commit bribery, theft, fraud, forgery, perjury, dishonesty or deceit against an officer or employee of the City or any "sister agency"; and (ii) the Applicant understands and acknowledges that compliance with Article I is a continuing requirement for doing business with the City. NOTE: If MCC Chapter 1-23, Article I applies to the Applicant, that Article's permanent compliance timeframe supersedes 5-year compliance timeframes in this Section V.
9. [FOR APPLICANT ONLY] The Applicant and its Affiliated Entities will not use, nor permit their subcontractors to use, any facility listed as having an active exclusion by the U.S. EPA on the federal System for Award Management ("SAM").
10. [FOR APPLICANT ONLY] The Applicant will obtain from any contractors/subcontractors hired or to be hired in connection with the Matter certifications equal in form and substance to those in Certifications (2) and (9) above and will not, without the prior written consent of the City, use any such

contractor/subcontractor that does not provide such certifications or that the Applicant has reason to believe has not provided or cannot provide truthful certifications.

11. If the Disclosing Party is unable to certify to any of the above statements in this Part B (Further Certifications), the Disclosing Party must explain below:

N/A

If the letters "NA," the word "None," or no response appears on the lines above, it will be conclusively presumed that the Disclosing Party certified to the above statements.

12. To the best of the Disclosing Party's knowledge after reasonable inquiry, the following is a complete list of all current employees of the Disclosing Party who were, at any time during the 12-month period preceding the date of this EDS, an employee, or elected or appointed official, of the City of Chicago (if none, indicate with "N/A" or "none").

N/A

13. To the best of the Disclosing Party's knowledge after reasonable inquiry, the following is a complete list of all gifts that the Disclosing Party has given or caused to be given, at any time during the 12-month period preceding the execution date of this EDS, to an employee, or elected or appointed official, of the City of Chicago. For purposes of this statement, a "gift" does not include: (i) anything made generally available to City employees or to the general public, or (ii) food or drink provided in the course of official City business and having a retail value of less than \$25 per recipient, or (iii) a political contribution otherwise duly reported as required by law (if none, indicate with "N/A" or "none"). As to any gift listed below, please also list the name of the City recipient.

N/A

C. CERTIFICATION OF STATUS AS FINANCIAL INSTITUTION

1. The Disclosing Party certifies that the Disclosing Party (check one)
[] is [X] is not

a "financial institution" as defined in MCC Section 2-32-455(b).

2. If the Disclosing Party IS a financial institution, then the Disclosing Party pledges:

"We are not and will not become a predatory lender as defined in MCC Chapter 2-32. We further pledge that none of our affiliates is, and none of them will become, a predatory lender as defined in MCC Chapter 2-32. We understand that becoming a predatory lender or becoming an affiliate of a predatory lender may result in the loss of the privilege of doing business with the City."

If the Disclosing Party is unable to make this pledge because it or any of its affiliates (as defined in MCC Section 2-32-455(b)) is a predatory lender within the meaning of MCC Chapter 2-32, explain here (attach additional pages if necessary):

N/A

If the letters "NA," the word "None," or no response appears on the lines above, it will be conclusively presumed that the Disclosing Party certified to the above statements.

D. CERTIFICATION REGARDING FINANCIAL INTEREST IN CITY BUSINESS

Any words or terms defined in MCC Chapter 2-156 have the same meanings if used in this Part D.

1. In accordance with MCC Section 2-156-110: To the best of the Disclosing Party's knowledge after reasonable inquiry, does any official or employee of the City have a financial interest in his or her own name or in the name of any other person or entity in the Matter?

Yes No

NOTE: If you checked "Yes" to Item D(1), proceed to Items D(2) and D(3). If you checked "No" to Item D(1), skip Items D(2) and D(3) and proceed to Part E.

2. Unless sold pursuant to a process of competitive bidding, or otherwise permitted, no City elected official or employee shall have a financial interest in his or her own name or in the name of any other person or entity in the purchase of any property that (i) belongs to the City, or (ii) is sold for taxes or assessments, or (iii) is sold by virtue of legal process at the suit of the City (collectively, "City Property Sale"). Compensation for property taken pursuant to the City's eminent domain power does not constitute a financial interest within the meaning of this Part D.

Does the Matter involve a City Property Sale?

Yes No

3. If you checked "Yes" to Item D(1), provide the names and business addresses of the City officials or employees having such financial interest and identify the nature of the financial interest:

Name	Business Address	Nature of Financial Interest
<hr/>		
<hr/>		
<hr/>		

4. The Disclosing Party further certifies that no prohibited financial interest in the Matter will be acquired by any City official or employee.

E. CERTIFICATION REGARDING SLAVERY ERA BUSINESS

Please check either (1) or (2) below. If the Disclosing Party checks (2), the Disclosing Party must disclose below or in an attachment to this EDS all information required by (2). Failure to comply with these disclosure requirements may make any contract entered into with the City in connection with the Matter voidable by the City.

X 1. The Disclosing Party verifies that the Disclosing Party has searched any and all records of the Disclosing Party and any and all predecessor entities regarding records of investments or profits from slavery or slaveholder insurance policies during the slavery era (including insurance policies issued to slaveholders that provided coverage for damage to or injury or death of their slaves), and the Disclosing Party has found no such records.

 2. The Disclosing Party verifies that, as a result of conducting the search in step (1) above, the Disclosing Party has found records of investments or profits from slavery or slaveholder insurance policies. The Disclosing Party verifies that the following constitutes full disclosure of all such records, including the names of any and all slaves or slaveholders described in those records:

SECTION VI -- CERTIFICATIONS FOR FEDERALLY FUNDED MATTERS

NOTE: If the Matter is federally funded, complete this Section VI. **If the Matter is not federally funded**, proceed to Section VII. For purposes of this Section VI, tax credits allocated by the City and proceeds of debt obligations of the City are not federal funding.

A. CERTIFICATION REGARDING LOBBYING

1. List below the names of all persons or entities registered under the federal Lobbying Disclosure Act of 1995, as amended, who have made lobbying contacts on behalf of the Disclosing Party with respect to the Matter: (Add sheets if necessary):

(If no explanation appears or begins on the lines above, or if the letters "NA" or if the word "None" appear, it will be conclusively presumed that the Disclosing Party means that NO persons or entities registered under the Lobbying Disclosure Act of 1995, as amended, have made lobbying contacts on behalf of the Disclosing Party with respect to the Matter.)

2. The Disclosing Party has not spent and will not expend any federally appropriated funds to pay any person or entity listed in paragraph A(1) above for his or her lobbying activities or to pay any person or entity to influence or attempt to influence an officer or employee of any agency, as defined by applicable federal law, a member of Congress, an officer or employee of Congress, or an employee

of a member of Congress, in connection with the award of any federally funded contract, making any federally funded grant or loan, entering into any cooperative agreement, or to extend, continue, renew, amend, or modify any federally funded contract, grant, loan, or cooperative agreement.

3. The Disclosing Party will submit an updated certification at the end of each calendar quarter in which there occurs any event that materially affects the accuracy of the statements and information set forth in paragraphs A(1) and A(2) above.

4. The Disclosing Party certifies that either: (i) it is not an organization described in section 501(c)(4) of the Internal Revenue Code of 1986; or (ii) it is an organization described in section 501(c)(4) of the Internal Revenue Code of 1986 but has not engaged and will not engage in "Lobbying Activities," as that term is defined in the Lobbying Disclosure Act of 1995, as amended.

5. If the Disclosing Party is the Applicant, the Disclosing Party must obtain certifications equal in form and substance to paragraphs A(1) through A(4) above from all subcontractors before it awards any subcontract and the Disclosing Party must maintain all such subcontractors' certifications for the duration of the Matter and must make such certifications promptly available to the City upon request.

B. CERTIFICATION REGARDING EQUAL EMPLOYMENT OPPORTUNITY

If the Matter is federally funded, federal regulations require the Applicant and all proposed subcontractors to submit the following information with their bids or in writing at the outset of negotiations.

Is the Disclosing Party the Applicant?

Yes No

If "Yes," answer the three questions below:

1. Have you developed and do you have on file affirmative action programs pursuant to applicable federal regulations? (See 41 CFR Part 60-2.)

Yes No

2. Have you filed with the Joint Reporting Committee, the Director of the Office of Federal Contract Compliance Programs, or the Equal Employment Opportunity Commission all reports due under the applicable filing requirements?

Yes No Reports not required

3. Have you participated in any previous contracts or subcontracts subject to the equal opportunity clause?

Yes No

If you checked "No" to question (1) or (2) above, please provide an explanation:

SECTION VII -- FURTHER ACKNOWLEDGMENTS AND CERTIFICATION

The Disclosing Party understands and agrees that:

A. The certifications, disclosures, and acknowledgments contained in this EDS will become part of any contract or other agreement between the Applicant and the City in connection with the Matter, whether procurement, City assistance, or other City action, and are material inducements to the City's execution of any contract or taking other action with respect to the Matter. The Disclosing Party understands that it must comply with all statutes, ordinances, and regulations on which this EDS is based.

B. The City's Governmental Ethics Ordinance, MCC Chapter 2-156, imposes certain duties and obligations on persons or entities seeking City contracts, work, business, or transactions. The full text of this ordinance and a training program is available on line at www.cityofchicago.org/Ethics, and may also be obtained from the City's Board of Ethics, 740 N. Sedgwick St., Suite 500, Chicago, IL 60610, (312) 744-9660. The Disclosing Party must comply fully with this ordinance.

C. If the City determines that any information provided in this EDS is false, incomplete or inaccurate, any contract or other agreement in connection with which it is submitted may be rescinded or be void or voidable, and the City may pursue any remedies under the contract or agreement (if not rescinded or void), at law, or in equity, including terminating the Disclosing Party's participation in the Matter and/or declining to allow the Disclosing Party to participate in other City transactions. Remedies at law for a false statement of material fact may include incarceration and an award to the City of treble damages.

D. It is the City's policy to make this document available to the public on its Internet site and/or upon request. Some or all of the information provided in, and appended to, this EDS may be made publicly available on the Internet, in response to a Freedom of Information Act request, or otherwise. By completing and signing this EDS, the Disclosing Party waives and releases any possible rights or claims which it may have against the City in connection with the public release of information contained in this EDS and also authorizes the City to verify the accuracy of any information submitted in this EDS.

E. The information provided in this EDS must be kept current. In the event of changes, the Disclosing Party must supplement this EDS up to the time the City takes action on the Matter. If the Matter is a contract being handled by the City's Department of Procurement Services, the Disclosing Party must update this EDS as the contract requires. **NOTE:** With respect to Matters subject to MCC Chapter 1-23, Article I (imposing **PERMANENT INELIGIBILITY** for certain specified offenses), the information provided herein regarding eligibility must be kept current for a longer period, as required by MCC Chapter 1-23 and Section 2-154-020.

CERTIFICATION

Under penalty of perjury, the person signing below: (1) warrants that he/she is authorized to execute this EDS, and Appendices A and B (if applicable), on behalf of the Disclosing Party, and (2) warrants that all certifications and statements contained in this EDS, and Appendices A and B (if applicable), are true, accurate and complete as of the date furnished to the City.

STERLING BAY CAPITAL PARTNERS II, LP

(Print or type exact legal name of Disclosing Party)

By: [Signature]

(Sign here)

ANDREW GLOOR

(Print or type name of person signing)

Sole Member of Sterling Bay Capital Management II GP, LLC, general partner of Sterling Bay Capital Management II, LP, managing member of Sterling Bay Capital Partners II GP, LLC, general partner of Sterling Bay Capital Partners II, LP

(Print or type title of person signing)


Signed and sworn to before me on (date) June 4, 2018,

at COOK County, Illinois (state).

[Signature]

Notary Public

Commission expires: 7/27/19



**CITY OF CHICAGO
ECONOMIC DISCLOSURE STATEMENT AND AFFIDAVIT
APPENDIX A**

**FAMILIAL RELATIONSHIPS WITH ELECTED CITY OFFICIALS
AND DEPARTMENT HEADS**

This Appendix is to be completed only by (a) the Applicant, and (b) any legal entity which has a direct ownership interest in the Applicant exceeding 7.5%. It is not to be completed by any legal entity which has only an indirect ownership interest in the Applicant.

Under MCC Section 2-154-015, the Disclosing Party must disclose whether such Disclosing Party or any "Applicable Party" or any Spouse or Domestic Partner thereof currently has a "familial relationship" with any elected city official or department head. A "familial relationship" exists if, as of the date this EDS is signed, the Disclosing Party or any "Applicable Party" or any Spouse or Domestic Partner thereof is related to the mayor, any alderman, the city clerk, the city treasurer or any city department head as spouse or domestic partner or as any of the following, whether by blood or adoption: parent, child, brother or sister, aunt or uncle, niece or nephew, grandparent, grandchild, father-in-law, mother-in-law, son-in-law, daughter-in-law, stepfather or stepmother, stepson or stepdaughter, stepbrother or stepsister or half-brother or half-sister.

"Applicable Party" means (1) all executive officers of the Disclosing Party listed in Section II.B.1.a., if the Disclosing Party is a corporation; all partners of the Disclosing Party, if the Disclosing Party is a general partnership; all general partners and limited partners of the Disclosing Party, if the Disclosing Party is a limited partnership; all managers, managing members and members of the Disclosing Party, if the Disclosing Party is a limited liability company; (2) all principal officers of the Disclosing Party; and (3) any person having more than a 7.5% ownership interest in the Disclosing Party. "Principal officers" means the president, chief operating officer, executive director, chief financial officer, treasurer or secretary of a legal entity or any person exercising similar authority.

Does the Disclosing Party or any "Applicable Party" or any Spouse or Domestic Partner thereof currently have a "familial relationship" with an elected city official or department head?

Yes

No

If yes, please identify below (1) the name and title of such person, (2) the name of the legal entity to which such person is connected; (3) the name and title of the elected city official or department head to whom such person has a familial relationship, and (4) the precise nature of such familial relationship.

**CITY OF CHICAGO
ECONOMIC DISCLOSURE STATEMENT AND AFFIDAVIT
APPENDIX B**

BUILDING CODE SCOFFLAW/PROBLEM LANDLORD CERTIFICATION

This Appendix is to be completed only by (a) the Applicant, and (b) any legal entity which has a direct ownership interest in the Applicant exceeding 7.5% (an "Owner"). It is not to be completed by any legal entity which has only an indirect ownership interest in the Applicant.

1. Pursuant to MCC Section 2-154-010, is the Applicant or any Owner identified as a building code scofflaw or problem landlord pursuant to MCC Section 2-92-416?

Yes No

2. If the Applicant is a legal entity publicly traded on any exchange, is any officer or director of the Applicant identified as a building code scofflaw or problem landlord pursuant to MCC Section 2-92-416?

Yes No The Applicant is not publicly traded on any exchange.

3. If yes to (1) or (2) above, please identify below the name of each person or legal entity identified as a building code scofflaw or problem landlord and the address of each building or buildings to which the pertinent code violations apply.

Exhibit A

Legal Description

PARCEL A:

SUB-LOT 1 OF ORIGINAL LOT 1 EXTENDING TO THE THREAD OF THE CHICAGO RIVER IN BLOCK 17 OF SHEFFIELD'S ADDITION TO CHICAGO IN THE SOUTHWEST ¼ OF SECTION 32, TOWNSHIP 40 NORTH, RANGE 14, EAST OF THE THIRD PRINCIPAL MERIDIAN, IN COOK COUNTY, ILLINOIS.

PARCEL B:

LOTS 2, 3, 4 AND 5 EXTENDING TO THE THREAD OF THE CHICAGO RIVER IN BLOCK 17 OF SHEFFIELD'S ADDITION TO CHICAGO IN THE SOUTHWEST ¼ OF SECTION 32, TOWNSHIP 40 NORTH, RANGE 14, EAST OF THE THIRD PRINCIPAL MERIDIAN, (EXCEPTING THEREFROM THAT PART OF LOT 5 AFORESAID CONVEYED TO JOHN M. WHITMAN, RECEIVER OF THE CHICAGO AND PACIFIC RAILROAD COMPANY AND TO THE CHICAGO, MILWAUKEE AND ST. PAUL RAILWAY COMPANY BY DEEDS RECORDED JUNE 30, 1879 AS DOCUMENT 227959 AND 2798073 IN BOOKS 891 AND 6590, PAGES 226 AND 348 RESPECTIVELY), IN COOK COUNTY, ILLINOIS.

PARCEL C:

LOTS 5 AND 6 AND THE NORTH 20.00 FEET OF LOT 7 IN THE SUBDIVISION OF LOT 1 OF BLOCK 17 IN SHEFFIELD'S ADDITION TO CHICAGO IN SECTION 32, TOWNSHIP 40 NORTH, RANGE 14, EAST OF THE THIRD PRINCIPAL MERIDIAN, IN COOK COUNTY, ILLINOIS.

PARCEL D:

THE SOUTH 5 FEET OF LOT 7 AND LOTS 8, 9 AND 10 IN THE SUBDIVISION OF LOT 1 OF BLOCK 17 IN SHEFFIELD'S ADDITION TO CHICAGO IN SECTION 32, TOWNSHIP 40 NORTH, RANGE 14, EAST OF THE THIRD PRINCIPAL MERIDIAN, IN COOK COUNTY, ILLINOIS.

PARCEL E:

LOT 16 IN BLOCK 4 IN DOMINICK'S SUBDIVISION OF LOTS 1, 2 AND 3 IN BLOCK 14 IN SHEFFIELD'S ADDITION TO CHICAGO, IN SECTION 32, TOWNSHIP 40 NORTH, RANGE 14, EAST OF THE THIRD PRINCIPAL MERIDIAN, IN COOK COUNTY, ILLINOIS.

PARCEL F:

LOT 1 IN BLOCK 4 IN DOMINICK'S SUBDIVISION OF LOTS 1 TO 3 INCLUSIVE IN BLOCK 14 IN SHEFFIELD'S ADDITION TO CHICAGO IN THE SOUTHWEST QUARTER OF THE NORTHWEST

QUARTER OF SECTION 32, TOWNSHIP 40 NORTH, RANGE 14 EAST OF THE THIRD PRINCIPAL MERIDIAN, IN CITY OF CHICAGO, COOK COUNTY, ILLINOIS.

PARCEL G:

LOTS 5, 6, 7 AND 8 AND THE NORTH 1/2 OF THE SOUTHERLY VACATED ALLEY, AND LOTS 1, 2 AND 3 IN BLOCK 5 AND THE 16 FOOT VACATED ALLEY WEST AND ADJOINING LOT 1, 2 AND 3 IN BLOCK 5, RECORDED AS DOCUMENT 3658389, IN W.F. DOMINICK'S SUBDIVISION OF LOTS 1, 2 AND 3 OF BLOCK 14 OF SHEFFIELD'S ADDITION TO CHICAGO IN SECTION 32, TOWNSHIP 40 NORTH, RANGE 14 EAST OF THE THIRD PRINCIPAL MERIDIAN IN COOK COUNTY, ILLINOIS, EXCEPTING THEREFROM THE FOLLOWING DESCRIBED PARCEL: BEGINNING AT THE SOUTHEAST CORNER OF SAID LOT 5; THENCE NORTH ALONG THE EAST LINE THEREOF, A DISTANCE OF 30.00 FEET TO A NON-TANGENT CURVE CONVEX TO THE NORTHEAST WITH A RADIUS OF 289.00 FEET; THENCE NORTHWESTERLY ALONG SAID CURVE AN ARC DISTANCE OF 22.54 FEET TO A POINT WHICH IS 2.71 FEET EAST OF THE WEST LINE OF SAID LOT 5 AND 33.30 FEET NORTH OF THE SOUTH LINE OF SAID LOT 5; THENCE SOUTH, PARALLEL WITH THE WEST LINE OF SAID LOT 5, A DISTANCE OF 33.30 FEET TO THE SOUTH LINE OF SAID LOT 5; THENCE EAST ALONG THE SOUTH LINE OF SAID LOT 5 A DISTANCE OF 22.30 FEET TO THE POINT OF BEGINNING.

PARCEL H:

LOTS 22, 23 AND 24 IN BLOCK 4 IN W. F. DOMINICK'S SUBDIVISION OF LOTS 1, 2 AND 3 IN BLOCK 14 IN SHEFFIELD'S ADDITION TO CHICAGO IN SECTION 32, TOWNSHIP 40 NORTH, RANGE 14 EAST OF THE THIRD PRINCIPAL MERIDIAN, IN COOK COUNTY, ILLINOIS.

PARCEL I:

LOTS 17, 18, 19, 20 AND 21 IN BLOCK 4 IN W.F. DOMINICK'S SUBDIVISION OF LOTS 1, 2 AND 3 IN BLOCK 14 IN SHEFFIELD'S ADDITION TO CHICAGO IN SECTION 32, TOWNSHIP 40 NORTH, RANGE 14 EAST OF THE THIRD PRINCIPAL MERIDIAN, IN COOK COUNTY, ILLINOIS.

PARCEL J:

THE SOUTHERLY 1/2 OF LOT 9 AND LOT 10, AND THE NORTHERLY 58 FEET OF LOT 11 IN BLOCK 6 IN W.F. DOMINICK'S SUBDIVISION OF LOTS 1, 2 AND 3 OF BLOCK 14 OF SHEFFIELD'S ADDITION TO CHICAGO IN SECTION 32, TOWNSHIP 40 NORTH, RANGE 14 EAST OF THE THIRD PRINCIPAL MERIDIAN IN COOK COUNTY, ILLINOIS.

PARCEL K:

LOT 11 (EXCEPT THE NORTHERLY 58 FEET THEREOF), LOT 12 AND THE NORTH HALF OF THE SOUTHERLY VACATED ALLEY IN BLOCK 6 IN W.F. DOMINICK'S SUBDIVISION OF LOTS 1, 2 AND 3

OF BLOCK 14 OF SHEFFIELD'S ADDITION TO CHICAGO IN 32, TOWNSHIP 40 NORTH, RANGE 14 EAST OF THE THIRD PRINCIPAL MERIDIAN IN COOK COUNTY, ILLINOIS.

PARCEL L:

LOTS 9, 10, 11, 12, 13, 14, 15 AND PARTS OF LOTS 7 AND LOT 8 WEST OF A LINE COMMENCING AT A POINT IN SOUTH LINE 14.31 FEET WEST OF SOUTHEAST CORNER OF LOT 7; THENCE NORTH AT A RIGHT ANGLE TO POINT OF CURVE, THENCE NORTHERLY ON CURVE TO LAST DESCRIBED COURSE CONVEX EASTERLY RADIUS 177.53 FEET, 93.23 FEET TO A POINT IN NORTH LINE 14.17 FEET WEST OF NORTHEAST CORNER OF LOT 8 AND THE SOUTH 1/2 OF THE VACATED ALLEY NORTHERLY OF LOTS 9 TO 15 AND NORTHERLY OF THE WESTERLY 9.83 FEET OF LOT 8 IN BLOCK 1 IN J.F. LAWRENCE'S SUBDIVISION OF LOT 4 IN BLOCK 14 IN SHEFFIELD'S ADDITION TO CHICAGO IN SECTION 32, TOWNSHIP 40 NORTH, RANGE 14 EAST OF THE THIRD PRINCIPAL MERIDIAN, IN COOK COUNTY, ILLINOIS;

ALSO,

THAT PART OF NORTH DOMINICK STREET BOUNDED ON THE SOUTH BY THE SOUTH LINE, AS OCCUPIED, OF DOMINICK'S SUBDIVISION OF LOTS 1, 2 AND 3 IN BLOCK 14 IN SHEFFIELD'S ADDITION TO CHICAGO IN THE WEST HALF OF THE NORTHWEST QUARTER OF SECTION 32, TOWNSHIP 40 NORTH, RANGE 14 EAST OF THE THIRD PRINCIPAL MERIDIAN; ON THE NORTH BY THE NORTH LINE OF THE SOUTH 33 FEET OF LOT 11 (AS MEASURED ON THE EAST LINE OF SAID LOT) IN BLOCK 6 IN SAID DOMINICK'S SUBDIVISION EXTENDED EAST TO A POINT 8 FEET EAST OF THE WEST LINE OF SAID DOMINICK STREET, AND ON THE NORTHEAST BY A LINE RUNNING FROM SAID POINT ON THE NORTH OF THE PREMISES HEREWITH DESCRIBED TO A POINT ON THE EASTERLY LINE OF DOMINICK STREET 33 FEET NORTHWEST OF THE LINE OF SAID SUBDIVISION, TOGETHER WITH THAT PART OF THE NORTH HALF OF THE VACATED ALLEY LYING SOUTH AND ADJOINING, IN COOK COUNTY, ILLINOIS;

PARCEL L ALSO KNOWN AS:

LOTS 9, 10, 11, 12, 13, 14, 15 AND PART OF LOTS 7 AND 8 IN BLOCK 1 IN J.F.LAWRENCE'S SUBDIVISION OF LOT 4 IN BLOCK 14 IN SHEFFIELD'S ADDITION TO CHICAGO, TOGETHER WITH VACATED NORTH DOMINICK STREET, TOGETHER WITH PART OF A 12 FOOT VACATED ALLEY, ALL IN SECTION 32, TOWNSHIP 40 NORTH, RANGE 14 EAST OF THE THIRD PRINCIPAL MERIDIAN, ALL TAKEN AS A TRACT AND DESCRIBED AS FOLLOWS: COMMENCING AT THE SOUTHEAST CORNER OF SAID LOT 7; THENCE SOUTH $88^{\circ}10'29.11$ WEST ALONG THE SOUTH LINE THEREOF 14.31 FEET TO THE POINT OF BEGINNING; THENCE NORTH $01^{\circ}49'31.11$ WEST 11.00 FEET; THENCE NORTHERLY 93.20 FEET ALONG THE ARC OF A CIRCLE HAVING A RADIUS OF 177.53 FEET CONCAVE WESTERLY AND WHOSE CHORD BEARS NORTH $16^{\circ}52'21.11$ WEST A DISTANCE OF 92.13 FEET TO THE POINT OF INTERSECTION OF THE SOUTH LINE OF SAID 12 FOOT VACATED ALLEY AND A LINE DRAWN 9.83 FEET EAST OF AND PARALLEL WITH THE WEST LINE OF SAID LOT 8; THENCE NORTH $01^{\circ}51'31.11$ WEST 6.00 FEET TO THE CENTER LINE OF SAID 12 FOOT

VACATED ALLEY; THENCE SOUTH 88°10'29 11 WEST ALONG THE CENTER LINE OF SAID 12 FOOT VACATED ALLEY 27.02 FEET; THENCE NORTH 01°49'3111 WEST 6.00 FEET TO THE NORTH LINE OF SAID 12 FOOT VACATED ALLEY BEING ALSO A POINT ON THE EASTERLY LINE OF VACATED NORTH DOMINICK STREET AFORESAID; THENCE NORTH 30°53'48 11 WEST ALONG THE EASTERLY LINE OF VACATED NORTH DOMINICK STREET 33.00 FEET TO BEND THEREIN; THENCE NORTH 54°35'3711 WEST ALONG THE EASTERLY LINE OF VACATED NORTH DOMINICK STREET 142.73 FEET TO THE NORTHERLY LINE THEREOF; THENCE SOUTH 88°07'1811 WEST ALONG THE NORTHERLY LINE OF VACATED NORTH DOMINICK STREET 8.00 FEET TO THE WESTERLY LINE THEREOF; THENCE SOUTH 32°18'41 11 EAST ALONG THE WESTERLY LINE OF VACATED NORTH DOMINICK STREET 2.02 FEET TO A BEND THEREIN; THENCE SOUTH 30°09'28 11 EAST ALONG THE WESTERLY LINE OF VACATED NORTH DOMINICK STREET 128.89 FEET TO A POINT ON THE NORTH LINE OF THE 12 FOOT VACATED ALLEY AFORESAID; THENCE SOUTH 01°49'3111 EAST 6.00 FEET TO THE CENTER LINE OF SAID 12 FOOT VACATED ALLEY; THENCE SOUTH 88°10'29 11 WEST ALONG THE CENTER LINE OF SAID 12 FOOT VACATED ALLEY 274.88 FEET TO THE WESTERLY LINE OF SAID 12 FOOT VACATED ALLEY; THENCE SOUTH 5}000'4311 EAST ALONG THE WESTERLY LINE OF SAID 12 FOOT VACATED ALLEY AND THE WESTERLY LINE OF LOT 15 A DISTANCE OF 162.13 FEET TO THE SOUTHWEST CORNER OF SAID LOT 15; THENCE NORTH 88°10'2911 EAST ALONG THE SOUTH LINE OF LOTS 7 THROUGH 15, INCLUSIVE, 278.59 FEET TO THE POINT OF BEGINNING, IN COOK COUNTY, ILLINOIS.

PARCEL M:

THAT PART OF WEST ARMITAGE AVENUE VACATED BY ORDINANCE RECORDED AS DOCUMENT NUMBER 94014634 LYING WEST OF A LINE DRAWN FROM A POINT ON THE SOUTH LINE OF LOT 15 IN BLOCK 1 WHICH IS 334.69 FEET WEST OF THE WEST LINE OF NORTH SOUTHPORT AVENUE VACATED BY ORDINANCE RECORDED AS DOCUMENT NUMBER 94014634, AS MEASURED ON THE NORTH LINE OF VACATED WEST ARMITAGE AVENUE, TO A POINT ON THE NORTH LINE OF LOT 13 IN BLOCK 2 WHICH IS 334.69 FEET WEST OF THE EAST LINE OF VACATED NORTH SOUTHPORT AVENUE AS MEASURED ON THE SOUTH LINE OF VACATED WEST ARMITAGE AVENUE ALL IN J.F. LAWRENCE'S SUBDIVISION OF LOT 4 IN BLOCK 14 IN SHEFFIELD'S ADDITION TO CHICAGO IN SECTION 32, TOWNSHIP 40 NORTH, RANGE 14, EAST OF THE THIRD PRINCIPAL MERIDIAN, IN COOK COUNTY, ILLINOIS.

PARCEL M ALSO KNOWN AS:

THAT PART OF WEST ARMITAGE AVENUE VACATED BY ORDINANCE RECORDED AS DOCUMENT NUMBER 94014634 LYING SOUTH OF AND ADJOINING LOTS 14 AND 15 IN BLOCK 1 J.F. LAWRENCE'S SUBDIVISION OF LOT 4 IN BLOCK 14 IN SHEFFIELD'S ADDITION TO CHICAGO IN SECTION 32, TOWNSHIP 40 NORTH, RANGE 14, EAST OF THE THIRD PRINCIPAL MERIDIAN, DESCRIBED AS FOLLOWS: COMMENCING AT THE INTERSECTION OF THE NORTH LINE OF VACATED WEST ARMITAGE AVENUE WITH THE WEST LINE OF VACATED NORTH SOUTHPORT AVENUE; THENCE SOUTH 88°10'29" WEST ALONG THE NORTH LINE OF VACATED WEST ARMITAGE AVENUE 334.69 FEET TO THE POINT OF BEGINNING; THENCE SOUTH 01°51'31"

EAST 39.63 FEET TO ITS POINT OF INTERSECTION WITH THE WESTERLY LINE OF VACATED WEST ARMITAGE AVENUE; THENCE NORTH 18°33'18" WEST ALONG THE WESTERLY LINE OF VACATED WEST ARMITAGE AVENUE 41.39 FEET TO THE NORTHWEST CORNER THEREOF; THENCE NORTH 88°10'29" EAST ALONG THE NORTH LINE OF VACATED WEST ARMITAGE AVENUE 11.89 FEET TO THE POINT OF BEGINNING, IN COOK COUNTY, ILLINOIS.

PARCEL N:

LOT 4 IN BLOCK 5 IN DOMINICK'S SUBDIVISION OF LOTS 1, 2 AND 3 IN BLOCK 14 IN SHEFFIELD'S ADDITION TO CHICAGO IN SECTION 32, TOWNSHIP 40 NORTH, RANGE 14, EAST OF THE THIRD PRINCIPAL MERIDIAN, IN COOK COUNTY, ILLINOIS.

PARCEL O:

THOSE PORTIONS OF LOTS 5, 6, 7 AND 8 IN BLOCK 5 IN DOMINICK'S SUBDIVISION OF LOTS 1, 2 AND 3 IN BLOCK 14 IN SHEFFIELD'S ADDITION TO CHICAGO DESCRIBED AS FOLLOWS:

COMMENCING AT A POINT ON THE EAST LINE OF SAID LOT 5, WHICH IS 30.00 FEET NORTH OF THE SOUTHEAST CORNER THEREOF; THENCE NORTHWESTERLY ON A CURVE TO THE RIGHT WITH A RADIUS OF 289.00 FEET TO A POINT ON THE EAST LINE OF LOT 6, WHICH IS 34.00 FEET FROM THE SOUTHEAST CORNER THEREOF; THENCE TO A POINT ON THE EAST LINE OF LOT 7, WHICH IS 41.00 FEET FROM THE SOUTHEAST CORNER THEREOF; THENCE TO A POINT ON THE EAST LINE OF LOT 8, WHICH IS 47.00 FEET FROM THE NORTHEAST CORNER THEREOF; THENCE TO A POINT ON THE WEST LINE OF LOT 8, WHICH IS 22.00 FEET FROM THE NORTHWEST CORNER THEREOF; THENCE ALONG THE WEST LINE OF SAID LOT 8 TO A POINT, WHICH IS 33.00 FEET NORTHERLY FROM THE SOUTHWEST CORNER THEREOF; THENCE TO A POINT ON THE EAST LINE OF LOT 8, WHICH IS 22.00 FEET NORTH OF THE SOUTHEAST CORNER THEREOF; THENCE TO A POINT ON THE EAST LINE OF LOT 7, WHICH IS 6.00 FEET NORTH OF THE SOUTHEAST CORNER THEREOF; THENCE TO THE SOUTHEAST CORNER OF LOT 6; THENCE ALONG THE SOUTH LINE OF LOT 5 TO THE SOUTHEAST CORNER THEREOF; THENCE ALONG THE EAST LINE OF LOT 5 TO THE POINT OF BEGINNING, ALL IN BLOCK 5 IN W. F. DOMINICK'S SUBDIVISION OF LOTS 1, 2 AND 3 IN BLOCK 14 IN SHEFFIELD'S ADDITION TO CHICAGO IN SECTION 32, TOWNSHIP 40 NORTH, RANGE 14, EAST OF THE THIRD PRINCIPAL MERIDIAN, (EXCEPTING THEREFROM THE FOLLOWING DESCRIBED LAND:

COMMENCING AT A POINT ON THE EAST LINE OF SAID LOT 5, WHICH IS 30.00 FEET NORTH OF THE SOUTHEAST CORNER THEREOF; THENCE NORTHWESTERLY ON A CURVE TO THE RIGHT WITH A RADIUS OF 289.00 FEET TO A POINT; SAID POINT BEING 33.46 FEET NORTH OF AND 2.71 FEET EAST OF THE SOUTHWEST CORNER OF SAID LOT 5 TO POINT OF BEGINNING; THENCE CONTINUING NORTHWESTERLY ON A CURVE TO THE RIGHT WITH A RADIUS OF 289.00 FEET, A

DISTANCE OF 2.75 FEET TO A POINT ON THE EAST LINE OF LOT 6, WHICH IS 34.00 FEET FROM THE SOUTHEAST CORNER THEREOF; THENCE TO A POINT ON THE EAST LINE OF LOT 7, WHICH IS 41.00 FEET FROM THE SOUTHEAST CORNER THEREOF; THENCE TO A POINT ON THE EAST LINE OF LOT 8, WHICH IS 47.00 FEET FROM THE NORTHEAST CORNER THEREOF; THENCE TO A POINT ON THE WEST LINE OF LOT 8, WHICH IS 22.00 FEET FROM THE NORTHWEST CORNER THEREOF; THENCE ALONG THE WEST LINE OF SAID LOT 8 TO A POINT, WHICH IS 33.00 FEET NORTHERLY FROM THE SOUTHWEST CORNER THEREOF; THENCE TO A POINT ON THE EAST LINE OF LOT 8, WHICH IS 22.00 FEET NORTH OF THE SOUTHEAST CORNER THEREOF; THENCE TO A POINT ON THE EAST LINE OF LOT 7, WHICH IS 6.00 FEET NORTH OF THE SOUTHEAST CORNER THEREOF; THENCE TO THE SOUTHEAST CORNER OF LOT 6; THENCE SOUTHERLY ALONG A SOUTHERLY PROLONGATION OF THE EAST LINE OF LOT 6, A DISTANCE OF 2.20 FEET; THENCE "DUE EAST", A DISTANCE OF 2.71 FEET; THENCE NORTHERLY ALONG A LINE, WHICH IS 2.71 FEET EAST OF AND PARALLEL TO THE WEST LINE OF SAID LOT 5, A DISTANCE OF 35.62 FEET; TO THE POINT OF BEGINNING), IN COOK COUNTY, ILLINOIS.

PARCEL P:

ALL THAT PART OF THE NORTH/SOUTH 16-FOOT PUBLIC ALLEY, LYING WEST OF WEST LINE OF LOT 4 AND LYING EAST OF THE EAST LINE OF LOT 5; LYING NORTH OF A LINE DRAWN FROM THE SOUTHWEST CORNER OF LOT 4 TO THE SOUTHEAST CORNER OF LOT 5; AND LYING SOUTH OF THE WESTWARDLY EXTENSION OF THE NORTH LINE OF LOT 4 BEING THE SOUTH LINE OF THE PUBLIC ALLEY VACATED BY ORDINANCE PASSED JANUARY 30, 1905 AND RECORDED FEBRUARY 27, 1905 AS DOCUMENT 3658389, ALL IN BLOCK 5 IN W. F. DOMINICK'S SUBDIVISION AFORESAID, IN COOK COUNTY, ILLINOIS.

PARCEL Q:

LOTS 2 TO 10, BOTH INCLUSIVE, AND LOTS 11 TO 15, BOTH INCLUSIVE, AND LOTS 25 TO 28, BOTH INCLUSIVE, IN BLOCK 4 IN DOMINICK'S SUBDIVISION OF LOTS 1, 2 AND 3 IN BLOCK 14 IN SHEFFIELD'S ADDITION TO CHICAGO IN SECTION 32, TOWNSHIP 40 NORTH, RANGE 14, EAST OF THE THIRD PRINCIPAL MERIDIAN, IN COOK COUNTY, ILLINOIS.

PARCEL R:

ALL OF THE NORTH/SOUTH 16-FOOT PUBLIC ALLEY, LYING WEST OF THE WEST LINE OF LOTS 1 TO 10, BOTH INCLUSIVE; LYING EAST OF THE EAST LINE OF LOTS 11 AND 28; LYING EAST OF A LINE DRAWN FROM THE SOUTHEAST CORNER OF LOT 11 TO THE NORTHEAST CORNER OF LOT 28; LYING SOUTH OF A LINE DRAWN FROM THE NORTHWEST CORNER OF LOT 1 TO THE NORTHEAST CORNER OF LOT 11 AND LYING NORTH OF A LINE DRAWN FROM THE SOUTHWEST CORNER OF LOT 10 TO THE SOUTHEAST CORNER OF LOT 28, ALSO;

ALL THAT PART OF THE EAST/WEST 16-FOOT PUBLIC ALLEY, LYING SOUTH OF THE SOUTH LINE OF LOTS 11 TO 14, BOTH INCLUSIVE AND LYING NORTH OF THE NORTH LINE OF LOTS 25 TO 28, BOTH INCLUSIVE; LYING EAST OF A LINE DRAWN FROM THE SOUTHWEST CORNER OF LOT 14 TO THE NORTHWEST CORNER OF LOT 25 AND LYING WEST OF A LINE DRAWN FROM THE SOUTHEAST CORNER OF LOT 11 TO THE NORTHEAST CORNER OF LOT 28;

ALL IN BLOCK 4 IN DOMINICK'S SUBDIVISION OF LOTS 1, 2 AND 3 IN BLOCK 14 IN SHEFFIELD'S ADDITION TO CHICAGO IN SECTION 32, TOWNSHIP 40 NORTH, RANGE 14, EAST OF THE THIRD PRINCIPAL MERIDIAN, AS VACATED BY ORDINANCE RECORDED AUGUST 30, 1995 AS DOCUMENT 95574351, IN COOK COUNTY, ILLINOIS.

PARCEL S:

LOTS 1 TO 13, BOTH INCLUSIVE IN BLOCK 2 AND LOTS 1 TO 6, BOTH INCLUSIVE IN BLOCK 1, ALL IN J. F. LAWRENCE'S SUBDIVISION OF LOT 4 IN BLOCK 14 IN SHEFFIELD'S ADDITION TO CHICAGO IN THE NORTH 1/2 OF SECTION 32, TOWNSHIP 40 NORTH, RANGE 14, EAST OF THE THIRD PRINCIPAL MERIDIAN, AND THAT PART OF LOTS 7 AND 8 IN SAID BLOCK 1 IN J. F. LAWRENCE'S SUBDIVISION AFORESAID, WHICH LIES EASTERLY OF THE CENTER LINE OF A FORMER RAILROAD SERVICE TRACK (SAID CENTER LINE DESCRIBED AS FOLLOWS:

COMMENCING AT A POINT IN THE SOUTH LINE OF SAID BLOCK 1, WHICH IS 14.31 FEET WEST OF THE SOUTHEAST CORNER OF SAID LOT 7; THENCE NORTH AT RIGHT ANGLES TO SAID SOUTH LINE 11.00 FEET TO A POINT OF CURVE; THENCE NORTHERLY IN THE ARC OF A CIRCLE, TANGENT TO THE LAST DESCRIBED LINE, CONVEX EASTERLY AND HAVING A RADIUS OF 177.53 FEET FOR A DISTANCE OF 93.23 FEET TO A POINT IN THE NORTH LINE OF SAID LOT 8, WHICH IS 14.17 FEET WEST OF THE NORTHEAST CORNER OF SAID LOT 8), IN COOK COUNTY, ILLINOIS.

PARCEL T:

THE NORTH 1/2 OF THE VACATED EAST/WEST 12-FOOT PUBLIC ALLEY, AS VACATED BY ORDINANCE RECORDED SEPTEMBER 14, 1966 AS DOCUMENT NUMBER 19942469 LYING SOUTH OF AND ADJOINING THE SOUTH LINE OF LOTS 1 TO 13, BOTH INCLUSIVE, IN BLOCK 2 IN J. F. LAWRENCE'S SUBDIVISION OF LOT 4 IN BLOCK 14 IN SHEFFIELD'S ADDITION TO CHICAGO IN THE NORTH 1/2 OF SECTION 32, TOWNSHIP 40 NORTH, RANGE 14, EAST OF THE THIRD PRINCIPAL MERIDIAN, IN COOK COUNTY, ILLINOIS.

PARCEL U:

LOTS 1 TO 59, BOTH INCLUSIVE; LOTS 77 TO 98, BOTH INCLUSIVE; AND THAT PART OF LOTS 60 AND 68 TO 76, BOTH INCLUSIVE, LYING SOUTH AND WEST OF THE FORMER RIGHT OF WAY OF THE CHICAGO, MILWAUKEE AND ST. PAUL RAILWAY; ALL OF VACATED WEST CROOKED STREET

AS VACATED PER ORDINANCE RECORDED AUGUST 22, 1960 AS DOCUMENT NUMBER 17943256 AND ALL OF THE VACATED ALLEY BETWEEN ABOVE LOTS 12 AND 98 AS VACATED PER ORDINANCE RECORDED MAY 15, 1916 AS DOCUMENT NUMBER 5868006; AND ALL OF THE VACATED ALLEY AND VACATED WEST CROOKED STREET AS VACATED PER ORDINANCE RECORDED JULY 20, 1951 AS DOCUMENT NUMBER 15128221, ALL IN BLOCK 1 IN THE SUBDIVISION OF BLOCK 13 IN SHEFFIELD'S ADDITION TO CHICAGO IN SECTION 32, TOWNSHIP 40 NORTH, RANGE 14, EAST OF THE THIRD PRINCIPAL MERIDIAN, IN COOK COUNTY, ILLINOIS; AND ALSO

THAT PART OF VACATED NORTH KINGSBURY STREET VACATED BY ORDINANCE RECORDED AUGUST 13, 1984 AS DOCUMENT NUMBER 27212284 IN SECTION 32, TOWNSHIP 40 NORTH, RANGE 14, EAST OF THE THIRD PRINCIPAL MERIDIAN, DESCRIBED AS FOLLOWS: COMMENCING AT THE NORTH MOST CORNER OF BLOCK 1 IN THE SUBDIVISION OF BLOCK 13 IN SHEFFIELD'S ADDITION TO CHICAGO, IN THE EAST HALF OF THE NORTHWEST QUARTER OF SECTION 32 AFORESAID; THENCE SOUTH 46°14'43" EAST ALONG THE EASTERLY LINE OF BLOCK 1 AFORESAID, 271.29 FEET TO ITS POINT OF INTERSECTION WITH THE NORTHERLY LINE OF THE FORMER CHICAGO, MILWAUKEE AND ST. PAUL RAILWAY COMPANY RIGHT OF WAY; THENCE SOUTH 46°14'43" EAST ALONG THE EASTERLY LINE OF BLOCK 1 AFORESAID, 69.53 FEET TO THE SOUTHERLY LINE OF THE FORMER CHICAGO, MILWAUKEE AND ST. PAUL RAILWAY COMPANY RIGHT OF WAY, AND THE POINT BEING THE POINT OF BEGINNING; THENCE SOUTH 46°14'43" EAST ALONG THE EASTERLY LINE OF BLOCK 1 AFORESAID, 675.49 FEET TO THE SOUTHEAST CORNER THEREOF; THENCE NORTH 14°54'50" WEST ALONG THE WESTERLY LINE OF NORTH KINGSBURY STREET AS VACATED 21.96 FEET TO A BEND THEREIN; THENCE NORTH 46°14'43" WEST ALONG THE WESTERLY LINE OF NORTH KINGSBURY STREET AS VACATED 656.73 FEET; THENCE SOUTH 43°45'17" WEST 11.42 FEET TO THE POINT OF BEGINNING, IN COOK COUNTY, ILLINOIS.

PARCEL U ALSO KNOWN AS:

THAT PART OF LOTS 1 THROUGH 98, INCLUSIVE IN BLOCK 1 IN THE SUBDIVISION OF BLOCK 13 IN SHEFFIELD'S ADDITION TO CHICAGO IN SECTION 32, TOWNSHIP 40 NORTH, RANGE 14, EAST OF THE THIRD PRINCIPAL MERIDIAN; TOGETHER WITH THE FORMER RIGHT OF WAY OF THE CHICAGO, MILWAUKEE AND ST. PAUL RAILWAY IN SAID BLOCK 1; TOGETHER WITH VACATED WEST CROOKED STREET AS VACATED PER ORDINANCE RECORDED AUGUST 22, 1960 AS DOCUMENT NUMBER 17943256; TOGETHER WITH THE VACATED ALLEY AS VACATED PER ORDINANCE RECORDED MAY 15, 1916 AS DOCUMENT NUMBER 5868006; TOGETHER WITH THE VACATED ALLEY AND VACATED WEST CROOKED STREET AS VACATED PER ORDINANCE RECORDED JULY 20, 1951 AS DOCUMENT NUMBER 15128221; TOGETHER WITH THE VACATED ALLEY LYING AS VACATED PER ORDINANCE RECORDED JANUARY 6, 1994 AS DOCUMENT NUMBER 94-014635; TOGETHER WITH THE VACATED NORTH KINGSBURY STREET VACATED BY ORDINANCE RECORDED

AUGUST 13, 1984 AS DOCUMENT NUMBER 27212284, ALL TAKEN AS A TRACT AND DESCRIBED AS FOLLOWS:

COMMENCING AT THE NORTH MOST CORNER OF SAID BLOCK 1; THENCE SOUTH 01°51'31" EAST ALONG THE WEST LINE OF BLOCK 1 AFORESAID 162.45 FEET TO ITS POINT OF INTERSECTION WITH THE NORTHERLY LINE OF THE FORMER CHICAGO, MILWAUKEE AND ST. PAUL RAILWAY COMPANY RIGHT OF WAY; THENCE SOUTH 01°51'31" EAST ALONG THE WEST LINE OF BLOCK 1 AFORESAID 25.01 FEET TO ITS POINT OF INTERSECTION WITH THE SOUTHERLY LINE OF THE FORMER CHICAGO, MILWAUKEE AND ST. PAUL RAILWAY COMPANY RIGHT OF WAY SAID POINT BEING THE POINT OF BEGINNING; THENCE SOUTH 01°51'31" EAST ALONG THE WEST LINE OF BLOCK 1 AFORESAID 536.85 FEET TO THE SOUTHWEST CORNER THEREOF; THENCE NORTH 88°18'03" EAST ALONG THE SOUTH LINE OF BLOCK 1 AFORESAID 710.91 FEET TO THE SOUTHEAST CORNER THEREOF; THENCE NORTH 14°54'50" WEST ALONG THE WESTERLY LINE OF NORTH KINGSBURY STREET AS VACATED 21.96 FEET TO A BEND THEREIN; THENCE NORTH 46°14'43" WEST ALONG THE WESTERLY LINE OF NORTH KINGSBURY STREET AS VACATED 656.73 FEET; THENCE SOUTH 43°45'17" WEST 11.42 FEET TO ITS POINT OF INTERSECTION WITH THE SOUTHERLY LINE OF THE FORMER CHICAGO, MILWAUKEE AND ST. PAUL RAILWAY COMPANY RIGHT OF WAY; THENCE WESTERLY 247.83 FEET ALONG THE SOUTHERLY LINE OF THE FORMER CHICAGO, MILWAUKEE AND ST. PAUL RAILWAY COMPANY RIGHT OF WAY BEING THE ARC OF A CIRCLE HAVING A RADIUS OF 465.84 FEET CONCAVE SOUTHERLY AND WHOSE CHORD BEARS NORTH 78°37'00" WEST, A DISTANCE OF 244.92 FEET TO THE POINT OF BEGINNING, IN COOK COUNTY, ILLINOIS.

PARCEL V:

THAT PART OF THE FORMER CHICAGO, MILWAUKEE AND ST. PAUL RAILWAY COMPANY RIGHT OF WAY THROUGH LOTS 60 AND 68 TO 76, INCLUSIVE, AND THAT PART OF THE ALLEY WEST OF LOTS 68 TO 69 AND THAT PART OF THE ALLEY NORTH OF LOT 60 IN BLOCK 1 IN THE SUBDIVISION OF BLOCK 13 IN SHEFFIELD'S ADDITION TO CHICAGO IN SECTION 32, TOWNSHIP 40 NORTH, RANGE 14, EAST OF THE THIRD PRINCIPAL MERIDIAN, IN COOK COUNTY, ILLINOIS; AND ALSO

THAT PART OF VACATED NORTH KINGSBURY STREET VACATED BY ORDINANCE RECORDED AUGUST 13, 1984 AS DOCUMENT NUMBER 27212284 IN SECTION 32, TOWNSHIP 40 NORTH, RANGE 14, EAST OF THE THIRD PRINCIPAL MERIDIAN, DESCRIBED AS FOLLOWS: COMMENCING AT THE NORTH MOST CORNER OF BLOCK 1 IN THE SUBDIVISION OF BLOCK 13 IN SHEFFIELD'S ADDITION TO CHICAGO, IN THE EAST HALF OF THE NORTHWEST QUARTER OF SECTION 32 AFORESAID; THENCE SOUTH 46°14'43" EAST ALONG THE EASTERLY LINE OF BLOCK 1 AFORESAID, 271.29 FEET TO ITS POINT OF INTERSECTION WITH THE NORTHERLY LINE OF THE FORMER CHICAGO, MILWAUKEE AND ST. PAUL RAILWAY COMPANY RIGHT OF WAY, SAID POINT BEING THE POINT OF BEGINNING; THENCE SOUTH 46°14'43" EAST ALONG THE EASTERLY LINE OF BLOCK

1 AFORESAID, 69.53 FEET TO THE SOUTHERLY LINE OF THE FORMER CHICAGO, MILWAUKEE AND ST. PAUL RAILWAY COMPANY RIGHT OF WAY; THENCE NORTH 43°45'17" EAST 11.42 FEET TO THE WESTERLY LINE OF NORTH KINGSBURY STREET AS VACATED; THENCE NORTH 46°14'43" WEST ALONG THE WESTERLY LINE OF NORTH KINGSBURY STREET AS VACATED 69.53 FEET; THENCE SOUTH 43°45'17" WEST 11.42 FEET TO THE POINT OF BEGINNING, IN COOK COUNTY, ILLINOIS.

PARCEL V ALSO KNOWN AS:

THAT PART OF LOTS 1 THROUGH 98, INCLUSIVE IN BLOCK 1 IN THE SUBDIVISION OF BLOCK 13 IN SHEFFIELD'S ADDITION TO CHICAGO IN SECTION 32, TOWNSHIP 40 NORTH, RANGE 14, EAST OF THE THIRD PRINCIPAL MERIDIAN; TOGETHER WITH THE FORMER RIGHT OF WAY OF THE CHICAGO, MILWAUKEE AND ST. PAUL RAILWAY IN SAID BLOCK 1; TOGETHER WITH VACATED WEST CROOKED STREET AS VACATED PER ORDINANCE RECORDED AUGUST 22, 1960 AS DOCUMENT NUMBER 17943256; TOGETHER WITH THE VACATED ALLEY AS VACATED PER ORDINANCE RECORDED MAY 15, 1916 AS DOCUMENT NUMBER 5868006; TOGETHER WITH THE VACATED ALLEY AND VACATED WEST CROOKED STREET AS VACATED PER ORDINANCE RECORDED JULY 20, 1951 AS DOCUMENT NUMBER 15128221; TOGETHER WITH THE VACATED ALLEY LYING AS VACATED PER ORDINANCE RECORDED JANUARY 6, 1994 AS DOCUMENT NUMBER 94-014635; TOGETHER WITH THE VACATED NORTH KINGSBURY STREET VACATED BY ORDINANCE RECORDED AUGUST 13, 1984 AS DOCUMENT NUMBER 27212284, ALL TAKEN AS A TRACT AND DESCRIBED AS FOLLOWS:

COMMENCING AT THE NORTH MOST CORNER OF SAID BLOCK 1; THENCE SOUTH 01°51'31" EAST ALONG THE WEST LINE OF BLOCK 1 AFORESAID 162.45 FEET TO ITS POINT OF INTERSECTION WITH THE NORTHERLY LINE OF THE FORMER CHICAGO, MILWAUKEE AND ST. PAUL RAILWAY COMPANY RIGHT OF WAY SAID POINT BEING THE POINT OF BEGINNING; THENCE SOUTH 01°51'31" EAST ALONG THE WEST LINE OF BLOCK 1 AFORESAID 25.01 FEET TO ITS POINT OF INTERSECTION WITH THE SOUTHERLY LINE OF THE FORMER CHICAGO, MILWAUKEE AND ST. PAUL RAILWAY COMPANY RIGHT OF WAY; THENCE EASTERLY 247.83 FEET ALONG THE SOUTHERLY LINE OF THE FORMER CHICAGO, MILWAUKEE AND ST. PAUL RAILWAY COMPANY RIGHT OF WAY BEING THE ARC OF A CIRCLE HAVING A RADIUS OF 465.84 FEET CONCAVE SOUTHERLY AND WHOSE CHORD BEARS SOUTH 78°37'00" EAST, A DISTANCE OF 244.92 FEET TO ITS POINT OF INTERSECTION WITH THE EASTERLY LINE OF SAID BLOCK 1; THENCE NORTH 43°45'17" EAST 11.42 FEET TO THE WESTERLY LINE OF NORTH KINGSBURY STREET AS VACATED; THENCE NORTH 46°14'43" WEST ALONG THE WESTERLY LINE OF NORTH KINGSBURY STREET AS VACATED 69.53 FEET; THENCE SOUTH 43°45'17" WEST 11.42 FEET TO ITS POINT OF INTERSECTION WITH THE NORTHERLY LINE OF THE FORMER CHICAGO, MILWAUKEE AND ST. PAUL RAILWAY COMPANY RIGHT OF WAY; THENCE WESTERLY 193.60 FEET ALONG THE NORTHERLY LINE OF THE FORMER CHICAGO, MILWAUKEE AND ST. PAUL RAILWAY COMPANY

RIGHT OF WAY BEING THE ARC OF A CIRCLE HAVING A RADIUS OF 490.84 FEET CONCAVE SOUTHERLY AND WHOSE CHORD BEARS NORTH 82°27'22" WEST, A DISTANCE OF 192.35 FEET TO THE POINT OF BEGINNING, IN COOK COUNTY, ILLINOIS.

PARCEL W:

LOTS 61 TO 67 AND THAT PART OF LOTS 68 TO 73, TOGETHER WITH THAT PART OF THE VACATED ALLEY LYING ADJACENT TO LOT 60 AS VACATED PER ORDINANCE RECORDED JANUARY 6, 1994 AS DOCUMENT NUMBER 94-014635, LYING EAST AND NORTH OF THE FORMER RIGHT OF WAY OF THE CHICAGO, MILWAUKEE AND ST. PAUL RAILROAD IN BLOCK 1 IN SUBDIVISION OF BLOCK 13 IN SHEFFIELD'S ADDITION TO CHICAGO, IN THE EAST HALF OF THE NORTHWEST QUARTER OF SECTION 32, TOWNSHIP 40 NORTH, RANGE 14, EAST OF THE THIRD PRINCIPAL MERIDIAN, IN COOK COUNTY, ILLINOIS; AND ALSO

THAT PART OF VACATED NORTH KINGSBURY STREET VACATED BY ORDINANCE RECORDED AUGUST 13, 1984 AS DOCUMENT NUMBER 27212284 IN SECTION 32, TOWNSHIP 40 NORTH, RANGE 14, EAST OF THE THIRD PRINCIPAL MERIDIAN, DESCRIBED AS FOLLOWS: BEGINNING AT THE NORTH MOST CORNER OF IN BLOCK 1 IN THE SUBDIVISION OF BLOCK 13 IN SHEFFIELD'S ADDITION TO CHICAGO, IN THE EAST HALF OF THE NORTHWEST QUARTER OF SECTION 32 AFORESAID; THENCE SOUTH 46°14'43" EAST ALONG THE EASTERLY LINE OF BLOCK 1 AFORESAID, 271.29 FEET TO ITS POINT OF INTERSECTION WITH THE NORTHERLY LINE OF THE FORMER CHICAGO, MILWAUKEE AND ST. PAUL RAILWAY COMPANY RIGHT OF WAY; THENCE NORTH 43°45'17" EAST 11.42 FEET TO THE WESTERLY LINE OF NORTH KINGSBURY STREET AS VACATED; THENCE NORTH 46°14'43" WEST ALONG THE WESTERLY LINE OF NORTH KINGSBURY STREET AS VACATED 252.96 FEET TO A BEND THEREIN; THENCE NORTH 78°09'54" WEST ALONG THE WESTERLY LINE OF NORTH KINGSBURY STREET AS VACATED 21.60 FEET TO THE POINT OF BEGINNING, IN COOK COUNTY, ILLINOIS.

PARCEL W ALSO KNOWN AS:

THAT PART OF LOTS 1 THROUGH 98, INCLUSIVE IN BLOCK 1 IN THE SUBDIVISION OF BLOCK 13 IN SHEFFIELD'S ADDITION TO CHICAGO IN SECTION 32, TOWNSHIP 40 NORTH, RANGE 14, EAST OF THE THIRD PRINCIPAL MERIDIAN; TOGETHER WITH THE FORMER RIGHT OF WAY OF THE CHICAGO, MILWAUKEE AND ST. PAUL RAILWAY IN SAID BLOCK 1; TOGETHER WITH VACATED WEST CROOKED STREET AS VACATED PER ORDINANCE RECORDED AUGUST 22, 1960 AS DOCUMENT NUMBER 17943256; TOGETHER WITH THE VACATED ALLEY AS VACATED PER ORDINANCE RECORDED MAY 15, 1916 AS DOCUMENT NUMBER 5868006; TOGETHER WITH THE

VACATED ALLEY AND VACATED WEST CROOKED STREET AS VACATED PER ORDINANCE RECORDED JULY 20, 1951 AS DOCUMENT NUMBER 15128221; TOGETHER WITH THE VACATED ALLEY LYING AS VACATED PER ORDINANCE RECORDED JANUARY 6, 1994 AS DOCUMENT NUMBER 94-014635; TOGETHER WITH THE VACATED NORTH KINGSBURY STREET VACATED BY ORDINANCE RECORDED AUGUST 13, 1984 AS DOCUMENT NUMBER 27212284, ALL TAKEN AS A TRACT AND DESCRIBED AS FOLLOWS:

BEGINNING AT THE NORTH MOST CORNER OF SAID BLOCK 1; THENCE SOUTH 01°51'31" EAST ALONG THE WEST LINE OF BLOCK 1 AFORESAID 162.45 FEET TO ITS POINT OF INTERSECTION WITH THE NORTHERLY LINE OF THE FORMER CHICAGO, MILWAUKEE AND ST. PAUL RAILWAY COMPANY RIGHT OF WAY; THENCE EASTERLY 193.60 FEET ALONG THE NORTHERLY LINE OF THE FORMER CHICAGO, MILWAUKEE AND ST. PAUL RAILWAY COMPANY RIGHT OF WAY BEING THE ARC OF A CIRCLE HAVING A RADIUS OF 490.84 FEET CONCAVE SOUTHERLY AND WHOSE CHORD BEARS SOUTH 82°27'22" EAST, A DISTANCE OF 192.35 FEET TO ITS POINT OF INTERSECTION WITH THE EASTERLY LINE OF SAID BLOCK 1; THENCE NORTH 43°45'17" EAST 11.42 FEET TO THE WESTERLY LINE OF NORTH KINGSBURY STREET AS VACATED; THENCE NORTH 46°14'43" WEST ALONG THE WESTERLY LINE OF NORTH KINGSBURY STREET AS VACATED 252.96 FEET TO A BEND THEREIN; THENCE NORTH 78°09'54" WEST ALONG THE WESTERLY LINE OF NORTH KINGSBURY STREET AS VACATED 21.60 FEET TO THE POINT OF BEGINNING, IN COOK COUNTY, ILLINOIS.

PARCEL X:

LOT 5 IN BLOCK 14 IN SHEFFIELD'S ADDITION TO CHICAGO IN SECTION 32, TOWNSHIP 40 NORTH, RANGE 14, EAST OF THE THIRD PRINCIPAL MERIDIAN, IN COOK COUNTY, ILLINOIS.

PARCEL Y:

THE SOUTH 1/2 OF THE VACATED EAST/WEST 12-FOOT PUBLIC ALLEY, AS VACATED BY ORDINANCE RECORDED SEPTEMBER 14, 1966 AS DOCUMENT #19942469 LYING NORTH OF AND ADJOINING THE NORTH LINE OF LOT 5 IN BLOCK 14 IN SHEFFIELD'S ADDITION TO CHICAGO IN SECTION 32, TOWNSHIP 40 NORTH, RANGE 14, EAST OF THE THIRD PRINCIPAL MERIDIAN, IN COOK COUNTY, ILLINOIS.

PARCEL Z:

THAT PART OF LOTS 3 AND 4 IN BLOCK 8 IN SHEFFIELD'S ADDITION TO CHICAGO, IN SECTION 32, TOWNSHIP 40 NORTH, RANGE 14, EAST OF THE THIRD PRINCIPAL MERIDIAN, DESCRIBED AS FOLLOWS:

BEGINNING AT A POINT ON THE NORTH LINE OF SAID LOT 3, A DISTANCE OF 315.00 FEET WEST OF THE NORTHEAST CORNER THEREOF (BEING ALSO A DISTANCE OF 125.00 FEET EAST OF THE

NORTHWEST CORNER THEREOF); THENCE DUE WEST ON THE NORTH LINE OF SAID LOTS 3 AND 4 A DISTANCE OF 354.33 FEET TO A POINT; THENCE SOUTH PARALLEL TO THE EAST LINE OF SAID LOT 4, A DISTANCE OF 378.82 FEET TO A POINT ON THE NORTHERLY LINE OF THE MILWAUKEE ROAD (CHICAGO, MILWAUKEE, ST. PAUL AND PACIFIC RAILROAD) RIGHT OF WAY; THENCE NORTH 61 DEGREES, 05 MINUTES EAST ALONG SAID NORTHERLY RIGHT OF WAY LINE, A DISTANCE OF 261.99 FEET TO A POINT ON THE EAST LINE OF SAID LOT 4; THENCE DUE NORTH ON THE EAST LINE OF SAID LOT 4 (BEING THE WEST RIGHT OF WAY LINE OF THE SAID MILWAUKEE ROAD), A DISTANCE OF 5.71 FEET TO A POINT ON A LINE, THAT IS 5.0 FEET NORTHWESTERLY BY RIGHT ANGLE MEASURE, AND PARALLEL TO THE AFORESAID COURSE BEARING NORTH 61 DEGREES, 05 MINUTES EAST; THENCE NORTH 61 DEGREES, 05 MINUTES EAST ALONG THE NORTHERLY RIGHT OF WAY LINE OF SAID MILWAUKEE ROAD, A DISTANCE OF 61.97 FEET TO A POINT; THENCE NORTH 62 DEGREES, 17 MINUTES EAST ALONG THE NORTHERLY RIGHT OF WAY LINE OF SAID MILWAUKEE ROAD, A DISTANCE OF 59.22 FEET TO A POINT; THENCE NORTH 05 DEGREES, 32 MINUTES EAST, A DISTANCE OF 189.78 FEET TO THE POINT OF BEGINNING, (EXCEPT THE NORTH 33.00 FEET TAKEN OR USED FOR CORTLAND STREET), ALSO; THAT PART OF LOTS 3 AND 4 IN BLOCK 8 IN SHEFFIELD'S ADDITION TO CHICAGO IN SECTION 32, TOWNSHIP 40 NORTH, RANGE 14, EAST OF THE THIRD PRINCIPAL MERIDIAN, DESCRIBED AS FOLLOWS:

BEGINNING AT A POINT ON THE NORTH LINE OF SAID LOT 3, THAT IS 315.00 FEET WEST OF THE NORTHEAST CORNER THEREOF (BEING ALSO 125.00 FEET EAST OF THE NORTHWEST CORNER THEREOF OF SAID LOT); THENCE DUE SOUTH IN A LINE PARALLEL TO THE EAST LINE OF SAID LOT 3, A DISTANCE OF 179.23 FEET TO A POINT ON THE NORTHERLY LINE OF THE MILWAUKEE ROAD (CHICAGO, MILWAUKEE, ST. PAUL AND PACIFIC RAILROAD) RIGHT OF WAY BEING THE POINT OF BEGINNING; THENCE SOUTH 62 DEGREES, 17 MINUTES WEST ON SAID NORTHERLY RIGHT OF WAY LINE, A DISTANCE OF 79.93 FEET TO A POINT; THENCE SOUTH 61 DEGREES, 05 MINUTES WEST ON SAID NORTHERLY RIGHT OF LINE A DISTANCE OF 61.97 FEET TO A POINT ON THE LINE BETWEEN SAID LOTS 3 AND 4; THENCE DUE SOUTH ON SAID LOT LINE (BEING THE WEST RIGHT OF WAY LINE OF SAID MILWAUKEE ROAD) 5.71 FEET TO A POINT ON A LINE, THAT IS 5.00 FEET SOUTHEASTERLY BY RIGHT ANGLE MEASURE, AND PARALLEL TO THE AFORESAID COURSE, BEARING SOUTH 61 DEGREES, 05 MINUTES WEST; THENCE SOUTH 61 DEGREES, 05 MINUTES WEST, ALSO SAID NORTHERLY RIGHT OF WAY LINE, A DISTANCE OF 261.99 FEET TO A POINT IN THE WEST LINE OF THE EAST 229.33 FEET (AS MEASURED ON THE NORTH LINE OF SAID LOT 4) SAID POINT BEING 378.82 FEET SOUTH OF THE NORTH LINE THEREOF; THENCE DUE SOUTH ALONG SAID LINE TO THE SOUTHERLY LINE OF LOT 4 BEING THE CENTER LINE OF THE NORTH BRANCH OF THE CHICAGO RIVER; THENCE NORTHEASTERLY ON THE SOUTHERN LINE OF SAID LOTS 3 AND 4 BEING ALSO THE CENTERLINE OF THE NORTH BRANCH OF THE CHICAGO RIVER, TO A POINT ON SAID LINE, THAT IS 315.00 FEET WEST OF AND PARALLEL TO THE EAST LINE OF SAID LOT 3; THENCE NORTH ON THE AFORESAID PARALLEL LINE TO THE POINT OF BEGINNING, (EXCEPTING THEREFROM THE MILWAUKEE ROAD RIGHT OF WAY, AND ALSO EXCEPTING

THEREFROM THAT PART OF SAID LOT 3, LYING EAST OF THE FOLLOWING DESCRIBED DIAGONAL LINE: BEGINNING AT THE NORTHWEST CORNER OF SAID LOT, BEING IN THE CENTER LINE OF CORTLAND STREET; THENCE DUE EAST ON THE NORTH LINE OF SAID LOT, A DISTANCE OF 125.00 FEET TO THE POINT OF BEGINNING OF SAID DIAGONAL LINE; THENCE SOUTH 05 DEGREES, 32 MINUTES WEST TO THE SOUTHERLY LINE OF SAID LOT 3)

ALSO; THAT PART OF LOT 5 AND THE WEST 111.67 FEET OF LOT 4 IN BLOCK 8 IN SHEFFIELD'S ADDITION TO CHICAGO IN THE SOUTHWEST 1/4 OF SECTION 32, TOWNSHIP 40 NORTH, RANGE 14, EAST OF THE THIRD PRINCIPAL MERIDIAN, LYING SOUTH OF THE SOUTH LINE OF CORTLAND STREET (FORMERLY CLYBOURN AVENUE) AND NORTH OF THE RIGHT OF WAY AND RAILROAD LANDS OF THE CHICAGO, MILWAUKEE, ST. PAUL AND PACIFIC RAILROAD COMPANY ALL IN COOK COUNTY, ILLINOIS.

PARCEL AA:

THAT PART OF LOT 3 IN BLOCK 8 IN SHEFFIELD'S ADDITION TO CHICAGO, A SUBDIVISION IN SECTION 32, TOWNSHIP 40 NORTH, RANGE 14, EAST OF THE THIRD PRINCIPAL MERIDIAN, LYING SOUTHERLY OF A LINE 20.00 FEET SOUTHERLY OF, AS MEASURED ALONG THE RADIAL LINES, AND PARALLEL WITH THE CENTER LINE OF THE CURVED MAIN TRACK OF THE S00 LINE RAILROAD, EXCEPTING THEREFROM THAT PART OF SAID LOT 3, LYING WEST OF THE FOLLOWING DESCRIBED DIAGONAL LINE:

BEGINNING AT THE NORTHWEST CORNER OF SAID LOT, BEING IN THE CENTER LINE OF CORTLAND STREET; THENCE DUE EAST ON THE NORTH LINE OF SAID LOT, A DISTANCE OF 125.00 FEET TO THE POINT OF BEGINNING OF SAID DIAGONAL LINE; THENCE SOUTH 05 DEGREES, 32 MINUTES WEST TO THE SOUTHERLY LINE OF SAID LOT 3, ALSO EXCEPT THEREFROM THAT PORTION FALLING WITHIN THE FOLLOWING DESCRIBED LAND:

A PARCEL OF LAND COMPRISED OF PARTS OF LOT 5 TO 11, INCLUSIVE IN BLOCK 2 IN THE SUBDIVISION OF LOT 1 AND 2 IN BLOCK 8 OF SHEFFIELD'S ADDITION TO CHICAGO, IN SECTION 32, TOWNSHIP 40 NORTH, RANGE 14, EAST OF THE THIRD PRINCIPAL MERIDIAN; TOGETHER WITH PART OF LOT 3 IN BLOCK 8 IN SAID SHEFFIELD'S ADDITION, DESCRIBED AS FOLLOWS: COMMENCING AT THE NORTHEAST CORNER OF LOT 11 IN BLOCK 2; THENCE SOUTHEASTERLY ALONG THE NORTHEASTERLY LINE OF SAID LOT AND ALONG THE NORTHEASTERLY LINE OF LOTS 10 AND 9 IN SAID BLOCK 2 (SAID NORTHEASTERLY LINE ALSO BEING THE SOUTHWESTERLY LINE OF NORTH KINGSBURY STREET), A DISTANCE OF 217.66 FEET TO THE POINT OF BEGINNING; THENCE CONTINUING ALONG THE NORTHEASTERLY LINE OF LOTS 9, 8, 7, 6 AND 5, A DISTANCE OF 173.23 FEET; THENCE NORTHWESTERLY AND WESTERLY ALONG A CURVED LINE, CONVEX NORTHEASTERLY AND HAVING A RADIUS OF 663.00 FEET, A DISTANCE OF 392.34 FEET TO A POINT ON THE WEST LINE OF AFOREMENTIONED LOT 11, WHICH IS 143.35 FEET SOUTH OF THE

NORTHWEST CORNER OF SAID LOT, AS MEASURED ALONG SAID WEST LINE; THENCE SOUTH ALONG SAID WEST LINE, A DISTANCE OF 24.65 FEET TO AN ANGLE POINT IN SAID LINE; THENCE SOUTHWESTERLY ALONG THE NORTHWESTERLY LINE OF SAID LOT 11, AND ALONG SAID NORTHWESTERLY LINE EXTENDED SOUTHWESTERLY, A DISTANCE OF 131 FEET, MORE OR LESS TO THE EDGE OF WATER OF THE NORTH BRANCH OF THE CHICAGO RIVER; THENCE NORTHWESTERLY AND WESTERLY ALONG SAID EDGE OF WATER PASSING INTO LOT 3 AFORESAID, TO AN INTERSECTION WITH A LINE DRAWN SOUTH, PERPENDICULAR TO THE SOUTH LINE OF WEST CORTLAND STREET, FROM A POINT 185.00 FEET WEST OF THE AFOREMENTIONED NORTHWEST CORNER OF SAID LOT 11, AS MEASURED ALONG SAID SOUTH LINE; THENCE NORTH ALONG SAID PERPENDICULAR LINE A DISTANCE OF 56.00 FEET, MORE OR LESS TO A POINT 147.01 FEET SOUTH FROM SAID SOUTH LINE OF CORTLAND STREET; THENCE EASTERLY ALONG A CURVED LINE, CONVEX NORTHERLY AND HAVING A RADIUS OF 676.33 FEET, A DISTANCE OF 186.09 FEET TO A POINT ON THE EAST LINE OF SAID LOT 3 (BEING ALSO THE AFOREMENTIONED WEST LINE OF LOT 11), WHICH POINT IS 133.34 FEET SOUTH FROM THE NORTHWEST CORNER OF SAID LOT 11, AS MEASURED ALONG SAID WEST LINE; THENCE EASTERLY AND SOUTHEASTERLY ALONG A CURVED LINE, CONVEX NORTHEASTERLY AND HAVING A RADIUS OF 673.00 FEET, A DISTANCE OF 220.04 FEET TO A POINT; THENCE NORTHEASTERLY ALONG A STRAIGHT LINE, A DISTANCE OF 37.96 FEET TO THE POINT OF BEGINNING), IN COOK COUNTY, ILLINOIS.

PARCEL BB:

A TRACT OF LAND COMPRISING PARTS OF LOTS OF 5 TO 11, (BOTH INCLUSIVE) IN BLOCK 2 IN SUBDIVISION OF LOTS 1 AND 2 OF BLOCK 8 IN SHEFFIELD'S ADDITION TO CHICAGO, IN SECTION 32, TOWNSHIP 40 NORTH, RANGE 14, EAST OF THE THIRD PRINCIPAL MERIDIAN AND ALSO COMPRISING PARTS OF LOTS 3, 4 AND 5 IN BLOCK 8 IN SHEFFIELD'S ADDITION TO CHICAGO, IN SECTION 32, TOWNSHIP 40 NORTH, RANGE 14, EAST OF THE THIRD PRINCIPAL MERIDIAN, WHICH TRACT IS BOUNDED AND DESCRIBED AS FOLLOWS: COMMENCING AT THE INTERSECTION OF THE SOUTH LINE OF CORTLAND STREET (AS OCCUPIED) AND THE SOUTHWESTERLY LINE OF KINGSBURY STREET (AS OCCUPIED); THENCE SOUTHEASTERLY, ALONG THE SOUTHWESTERLY LINE OF SAID KINGSBURY STREET, A DISTANCE OF 248.90 FEET TO THE POINT OF BEGINNING; THENCE CONTINUING ALONG SAID SOUTHWESTERLY LINE, A DISTANCE OF 142.96 FEET TO A POINT OF INTERSECTION WITH AN ARC OF A CIRCLE; THENCE NORTHWESTERLY ALONG THE ARC OF A CIRCLE, (WHICH ARC IS CONVEX NORTHERLY AND HAS A RADIUS OF 663.0 FEET), AN ARC DISTANCE OF 393.18 FEET, TO A POINT ON THE WEST LINE OF SAID LOT 11; THENCE SOUTHERLY, ALONG SAID WEST LINE OF SAID LOT 11, A DISTANCE OF 2.99 FEET TO A POINT OF INTERSECTION WITH AN ARC OF A CIRCLE; THENCE SOUTHWESTERLY ALONG THE ARC OF A CIRCLE, (WHICH ARC IS CONVEX NORTHWESTERLY, HAS A RADIUS OF 663.0 FEET, AND IS 20.00 FEET SOUTHERLY OF AND PARALLEL TO THE CENTERLINE OF THE MAIN RAILROAD TRACK), AN ARC DISTANCE OF 375.54 FEET, TO A POINT OF TANGENCY WITH THE NEXT DESCRIBED COURSE; THENCE SOUTH 61

DEGREES, 03 MINUTES WEST ALONG THE SOUTHEASTERLY LINE OF RAILROAD PROPERTY, AS PER DOCUMENT 2922193 (AS RECORDED WITH THE COUNTY RECORDER FOR COOK COUNTY, ILLINOIS), A DISTANCE OF 404.62 FEET; THENCE SOUTH 19 DEGREES, 03 MINUTES, 20 SECONDS WEST, A DISTANCE OF 40.92 FEET; THENCE NORTH 86 DEGREES, 19 MINUTES, 40 SECONDS WEST, A DISTANCE OF 62.47 FEET; THENCE NORTH 51 DEGREES, 10 MINUTES, 30 SECONDS WEST, A DISTANCE OF 139.25 FEET; THENCE NORTH 26 DEGREES, 00 MINUTE WEST, A DISTANCE OF 36.64 FEET; THENCE SOUTH 60 DEGREES, 13 MINUTES EAST ALONG THE NORTHERLY LINE OF RAILROAD PROPERTY, AS PER SAID DOCUMENT 2922193, A DISTANCE OF 107.0 FEET; THENCE SOUTH 80 DEGREES, 16 MINUTES EAST, ALONG THE NORTHERLY LINE OF RAILROAD PROPERTY, AS PER SAID DOCUMENT 2922193, A DISTANCE OF 61.0 FEET; THENCE NORTH 61 DEGREES, 03 MINUTES EAST ALONG THE NORTHWESTERLY LINE OF RAILROAD PROPERTY, AS PER SAID DOCUMENT 2922193, A DISTANCE OF 360.79 FEET TO A POINT ON THE EAST LINE OF SAID LOT 4; THENCE NORTH 00 DEGREES, 01 MINUTES EAST ALONG THE EAST LINE OF SAID LOT 4, A DISTANCE OF 5.71 FEET; THENCE NORTH 61 DEGREES, 05 MINUTES EAST ALONG THE NORTHERLY RIGHT OF WAY LINE OF SAID MILWAUKEE ROAD, A DISTANCE OF 61.97 FEET TO A POINT; THENCE NORTH 62 DEGREES, 17 MINUTES EAST ALONG THE NORTHERLY RIGHT OF WAY LINE OF SAID MILWAUKEE ROAD, A DISTANCE OF 59.22 FEET TO A POINT; THENCE NORTH 05 DEGREES, 32 MINUTES EAST, A DISTANCE OF 56.02 FEET; THENCE SOUTH 89 DEGREES, 59 MINUTES EAST, A DISTANCE OF 326.0 FEET TO A POINT ON THE EAST LINE OF SAID LOT 3; THENCE SOUTHERLY, ALONG THE EAST LINE OF SAID LOT 3, A DISTANCE OF 9.30 FEET TO A POINT OF INTERSECTION WITH AN ARC OF A CIRCLE; THENCE SOUTHEASTERLY ALONG THE ARC OF A CIRCLE, (WHICH ARC IS CONCAVE SOUTHWESTERLY AND HAS A RADIUS OF 697.0 FEET), AN ARC DISTANCE OF 272.63 FEET TO THE POINT OF BEGINNING, (EXCEPT THEREFROM THAT PORTION FALLING WITHIN THE FOLLOWING DESCRIBED LAND:

A PARCEL OF LAND COMPRISED OF PARTS OF LOT 5 TO 11, INCLUSIVE IN BLOCK 2 IN THE SUBDIVISION OF LOT 1 AND 2 IN BLOCK 8 OF SHEFFIELD'S ADDITION TO CHICAGO, IN SECTION 32, TOWNSHIP 40 NORTH, RANGE 14, EAST OF THE THIRD PRINCIPAL MERIDIAN; TOGETHER WITH PART OF LOT 3 IN BLOCK 8 IN SAID SHEFFIELD'S ADDITION, DESCRIBED AS FOLLOWS: COMMENCING AT THE NORTHEAST CORNER OF LOT 11 IN BLOCK 2; THENCE SOUTHEASTERLY ALONG THE NORTHEASTERLY LINE OF SAID LOT AND ALONG THE NORTHEASTERLY LINE OF LOTS 10 AND 9 IN SAID BLOCK 2 (SAID NORTHEASTERLY LINE ALSO BEING THE SOUTHWESTERLY LINE OF NORTH KINGSBURY STREET), A DISTANCE OF 217.66 FEET TO THE POINT OF BEGINNING; THENCE CONTINUING ALONG THE NORTHEASTERLY LINE OF LOTS 9, 8, 7, 6 AND 5, A DISTANCE OF 173.23 FEET; THENCE NORTHWESTERLY AND WESTERLY ALONG A CURVED LINE, CONVEX NORTHEASTERLY AND HAVING A RADIUS OF 663.00 FEET, A DISTANCE OF 392.34 FEET TO A POINT ON THE WEST LINE OF AFOREMENTIONED LOT 11, WHICH IS 143.35 FEET SOUTH OF THE NORTHWEST CORNER OF SAID LOT, AS MEASURED ALONG SAID WEST LINE; THENCE SOUTH ALONG SAID WEST LINE, A DISTANCE OF 24.65 FEET TO AN ANGLE POINT IN SAID LINE; THENCE

SOUTHWESTERLY ALONG THE NORTHWESTERLY LINE OF SAID LOT 11, AND ALONG SAID NORTHWESTERLY LINE EXTENDED SOUTHWESTERLY, A DISTANCE OF 131 FEET, MORE OR LESS TO THE EDGE OF WATER OF THE NORTH BRANCH OF THE CHICAGO RIVER; THENCE NORTHWESTERLY AND WESTERLY ALONG SAID EDGE OF WATER PASSING INTO LOT 3 AFORESAID, TO AN INTERSECTION WITH A LINE DRAWN SOUTH, PERPENDICULAR TO THE SOUTH LINE OF WEST CORTLAND STREET, FROM A POINT 185.00 FEET WEST OF THE AFOREMENTIONED NORTHWEST CORNER OF SAID LOT 11, AS MEASURED ALONG SAID SOUTH LINE; THENCE NORTH ALONG SAID PERPENDICULAR LINE, A DISTANCE OF 56 FEET, MORE OR LESS TO A POINT 147.01 FEET SOUTH FROM SAID SOUTH LINE OF CORTLAND STREET; THENCE EASTERLY ALONG A CURVED LINE, CONVEX NORTHERLY AND HAVING A RADIUS OF 676.33 FEET, A DISTANCE OF 186.09 FEET TO A POINT ON THE EAST LINE OF SAID LOT 3 (BEING ALSO THE AFOREMENTIONED WEST LINE OF LOT 11), WHICH POINT IS 133.34 FEET SOUTH FROM THE NORTHWEST CORNER OF SAID LOT 11, AS MEASURED ALONG SAID WEST LINE; THENCE EASTERLY AND SOUTHEASTERLY ALONG A CURVED LINE, CONVEX NORTHEASTERLY AND HAVING A RADIUS OF 673.00 FEET, A DISTANCE OF 220.04 FEET TO A POINT; THENCE NORTHEASTERLY ALONG A STRAIGHT LINE, A DISTANCE OF 37.96 FEET TO THE POINT OF BEGINNING), IN COOK COUNTY, ILLINOIS.

PARCEL CC:

ALL THAT PART OF NORTH SOUTHPORT AVENUE VACATED BY ORDINANCE RECORDED JANUARY 5, 1994 AS DOCUMENT 94-014634, IN COOK COUNTY, ILLINOIS, LYING EAST OF THE EAST LINE OF LOTS 1 TO 4, BOTH INCLUSIVE, IN BLOCK 5 IN W. F. DOMINICK'S SUBDIVISION OF LOTS 1, 2 AND 3 IN BLOCK 14 OF SHEFFIELD'S ADDITION TO CHICAGO IN SECTION 32, TOWNSHIP 40 NORTH, RANGE 14, EAST OF THE THIRD PRINCIPAL MERIDIAN; LYING EAST OF THE EAST LINE OF LOT 1 IN BLOCK 1 IN J. F. LAWRENCE'S SUBDIVISION OF LOT 4 IN BLOCK 14 IN SHEFFIELD'S ADDITION AFOREMENTIONED: LYING EAST OF THE EAST LINE OF LOT 1 IN BLOCK 2 IN J. F. LAWRENCE'S SUBDIVISION AFOREMENTIONED; LYING EAST OF A LINE DRAWN FROM THE SOUTHEAST CORNER OF LOT 4 IN BLOCK 5 IN W. F. DOMINICK'S SUBDIVISION AFOREMENTIONED TO THE NORTHEAST CORNER OF LOT 1 IN BLOCK 1 IN J. F. LAWRENCE'S SUBDIVISION AFOREMENTIONED; LYING EAST OF A LINE DRAWN FROM THE SOUTHEAST CORNER OF LOT 1 IN BLOCK 1 TO THE NORTHEAST CORNER OF LOT 1 IN BLOCK 2 IN J. F. LAWRENCE'S SUBDIVISION AFOREMENTIONED; LYING EAST OF A LINE DRAWN FROM THE SOUTHEAST CORNER OF LOT 1 IN BLOCK 1 IN J. F. LAWRENCE'S SUBDIVISION AFOREMENTIONED TO THE NORTHEAST CORNER OF LOT 5 IN BLOCK 14 IN SHEFFIELD'S ADDITION TO CHICAGO AFOREMENTIONED; LYING EAST OF THE EAST LINE OF LOT 5 IN BLOCK 14 IN SHEFFIELD'S ADDITION TO CHICAGO AFOREMENTIONED; LYING WEST OF THE WEST LINE OF LOTS 43, 44, 45, 48, 49 AND THE WEST LINE OF LOTS 51 TO 63, BOTH INCLUSIVE; LYING WEST OF A LINE DRAWN FROM THE SOUTHWEST CORNER OF LOT 61 TO THE NORTHWEST CORNER OF LOT 60; LYING WEST OF A LINE DRAWN FROM THE SOUTHWEST CORNER OF LOT 45 TO THE NORTHWEST CORNER OF LOT 44 (SAID LINE BEING THE WEST LINE

OF WEST CROOKED STREET VACATED BY ORDINANCE PASSED JUNE 10, 1960 RECORDED AUGUST 22, 1960 AS DOCUMENT 17943256) ALL IN BLOCK 1 IN SUBDIVISION OF BLOCK 13 IN SHEFFIELD'S ADDITION TO CHICAGO IN SECTION 32; LYING NORTH OF A LINE DRAWN FROM THE SOUTHEAST CORNER OF LOT 5 IN BLOCK 14 IN SHEFFIELD'S ADDITION TO CHICAGO AFOREMENTIONED TO THE SOUTHWEST CORNER OF LOT 43 IN BLOCK 1 IN SUBDIVISION OF BLOCK 13 AFOREMENTIONED; AND LYING SOUTH OF THE EASTWARDLY EXTENSION OF THE NORTH LINE OF LOT 1 IN BLOCK 5 IN W. F. DOMINICK'S SUBDIVISION AFOREMENTIONED, ALSO

ALL THAT PART OF WEST ARMITAGE AVENUE VACATED BY ORDINANCE RECORDED JANUARY 5, 1994 AS DOCUMENT 94-014634, IN COOK COUNTY, ILLINOIS, LYING SOUTH OF THE SOUTH LINE OF LOTS 1 TO 15, BOTH INCLUSIVE, IN BLOCK 1; LYING NORTH OF THE NORTH LINE OF LOTS 1 TO 13, BOTH INCLUSIVE, IN BLOCK 2; LYING WEST OF A LINE DRAWN FROM THE SOUTHEAST CORNER OF LOT 1 IN BLOCK 1 TO THE NORTHEAST CORNER OF LOT 1 IN BLOCK 2; AND LYING EASTERLY OF A LINE DRAWN FROM A POINT ON THE SOUTH LINE OF LOT 15 IN BLOCK 1, WHICH IS 346.58 FEET WEST OF THE WEST LINE OF NORTH SOUTHPORT AVENUE, AS MEASURED ON THE NORTH LINE OF VACATED WEST ARMITAGE AVENUE, TO A POINT ON THE NORTH LINE OF LOT 13 IN BLOCK 2, WHICH IS 331.58 FEET WEST OF THE WEST LINE OF VACATED NORTH SOUTHPORT AVENUE AS MEASURED ON THE SOUTH LINE OF VACATED WEST ARMITAGE AVENUE, (EXCEPTING THEREFROM THAT PORTION OF SAID WEST ARMITAGE AVENUE, LYING WEST OF A LINE DRAWN FROM A POINT ON THE SOUTH LINE OF SAID LOT 15, WHICH IS 334.69 FEET WEST OF THE WEST LINE OF NORTH SOUTHPORT AVENUE, TO A POINT ON THE NORTH LINE OF SAID LOT 13, WHICH IS 334.69 FEET WEST OF THE WEST LINE OF NORTH SOUTHPORT AVENUE) ALL IN J. F. LAWRENCE'S SUBDIVISION AFOREMENTIONED.

PARCEL DD:

THAT PART OF THE 12 FOOT VACATED ALLEY AS VACATED BY ORDINANCE RECORDED JANUARY 5, 1994 AS DOCUMENT 94-014634, IN COOK COUNTY, ILLINOIS, DESCRIBED AS FOLLOWS: BEGINNING AT THE SOUTHEAST CORNER OF LOT 4 IN BLOCK 5 IN W. F. DOMINICK'S SUBDIVISION OF LOTS 1, 2 AND 3 IN BLOCK 14 OF SHEFFIELD'S ADDITION TO CHICAGO IN SECTION 32, TOWNSHIP 40 NORTH, RANGE 14 EAST OF THE THIRD PRINCIPAL MERIDIAN; THENCE SOUTH 01°51'31" EAST 12.00 FEET TO THE NORTHEAST CORNER OF LOT 1 IN BLOCK 1 IN J. F. LAWRENCE'S SUBDIVISION OF LOT 4 IN BLOCK 14 IN SHEFFIELD'S ADDITION AFORESAID; THENCE SOUTH 88°10'29" WEST ALONG THE SOUTH LINE OF SAID VACATED ALLEY 182.17 FEET TO THE WESTERLY LINE THEREOF; THENCE NORTH 01°51'31" WEST 6.00 FEET TO THE NORTH LINE OF THE SOUTH HALF OF SAID VACATED ALLEY; THENCE NORTH 88°10'29" EAST ALONG THE LAST MENTIONED NORTH LINE 46.17 FEET THE SOUTHERLY EXTENSION OF THE EAST LINE OF LOT 5 IN BLOCK 5 IN W. F. DOMINICK'S SUBDIVISION AFORESAID; THENCE NORTH 01°51'31" WEST ALONG SAID SOUTHERLY EXTENSION 6.00 FEET TO THE SOUTHEAST CORNER OF SAID LOT 5; THENCE NORTH

88°10'29" EAST ALONG THE NORTH LINE OF SAID VACATED ALLEY 136.00 FEET TO THE POINT OF BEGINNING, IN COOK COUNTY, ILLINOIS.

PARCEL EE:

THAT PART OF LOTS 9 AND 10 IN BLOCK 2 IN THE SUBDIVISION OF LOTS 1 AND 2 IN BLOCK 8 OF SHEFFIELD'S ADDITION TO CHICAGO, IN SECTION 32, TOWNSHIP 32 NORTH, RANGE 14 EAST OF THE THIRD PRINCIPAL MERIDIAN, DESCRIBED AS FOLLOWS: COMMENCING AT THE NORTHEAST CORNER OF LOT 11 IN SAID BLOCK 2 BEING ALSO THE POINT OF INTERSECTION OF THE SOUTH LINE OF WEST CORTLAND STREET WITH THE SOUTHWESTERLY LINE OF NORTH KINGSBURY STREET; THENCE SOUTHEASTERLY ALONG THE SOUTHWESTERLY LINE OF NORTH KINGSBURY STREET, HAVING AN ASSUMED BEARING OF SOUTH 46 DEGREES 43 MINUTES 07 SECONDS EAST, A DISTANCE OF 217.66 FEET TO THE POINT OF BEGINNING; THENCE SOUTH 43 DEGREES 16 MINUTES 53 SECONDS WEST 11.94 FEET; THENCE WESTERLY 64.98 FEET ALONG THE ARC OF A CIRCLE HAVING A RADIUS OF 697.00 FEET, CONCAVE SOUTHERLY AND WHOSE CHORD BEARS NORTH 71 DEGREES 40 MINUTES 47 SECONDS WEST, A DISTANCE OF 64.96 FEET; THENCE NORTH 64 DEGREES 09 MINUTES 00 SECONDS EAST 42.12 FEET TO THE SOUTHWESTERLY LINE OF NORTH KINGSBURY STREET; THENCE SOUTH 64 DEGREES 43 MINUTES 07 SECONDS EAST ALONG THE SOUTHWESTERLY LINE OF NORTH KINGSBURY STREET 43.89 FEET TO THE POINT OF BEGINNING, IN COOK COUNTY, ILLINOIS.

PARCEL Z, AA, BB AND EE ALSO KNOWN AS:

THAT PART OF LOTS 3, 4 AND 5 IN BLOCK 8 IN SHEFFIELD'S ADDITION TO CHICAGO IN THE SOUTHWEST 1/4 OF SECTION 32, TOWNSHIP 40 NORTH, RANGE 14, EAST OF THE THIRD PRINCIPAL MERIDIAN, TOGETHER WITH LOTS OF 5 TO 11, INCLUSIVE IN BLOCK 2 IN SUBDIVISION OF LOTS 1 AND 2 OF BLOCK 8 IN SHEFFIELD'S ADDITION TO CHICAGO AFORESAID, TAKEN AS A TRACT AND DESCRIBED AS FOLLOWS:

COMMENCING AT THE NORTH EAST CORNER OF SAID LOT 3; THENCE SOUTH 88°18'03" WEST ALONG THE NORTH LINE THEREOF 315.00 FEET; THENCE SOUTH 03°50'39" WEST 33.16 FEET TO THE SOUTH LINE OF WEST CORTLAND STREET AND THE POINT OF BEGINNING; THENCE SOUTH 03°50'39" WEST 100.63 FEET; THENCE NORTH 88°16'19" EAST 327.92 FEET TO A POINT ON THE EAST LINE OF SAID LOT 3; THENCE SOUTH 01°41'57" EAST ALONG SAID EAST LINE 9.30 FEET; THENCE EASTERLY 174.84 FEET ALONG THE ARC OF A CIRCLE HAVING A RADIUS OF 697.00 FEET CONCAVE SOUTHERLY AND WHOSE CHORD BEARS SOUTH 81°32'13" EAST, A DISTANCE OF 174.38 FEET; THENCE NORTH 64°09'00" EAST 42.12 FEET TO THE SOUTHWESTERLY LINE OF

NORTH KINGSBURY STREET; THENCE SOUTH 46°43'07" EAST ALONG SAID SOUTHWESTERLY LINE 43.89 FEET; THENCE SOUTH 43°16'53" WEST 37.96 FEET; THENCE WESTERLY 220.45 FEET ALONG THE ARC OF A CIRCLE HAVING A RADIUS OF 673.00 FEET CONCAVE SOUTHERLY AND WHOSE CHORD BEARS NORTH 79°14'01" WEST, A DISTANCE OF 219.46 FEET TO A POINT ON THE EAST LINE OF SAID LOT 3; THENCE WESTERLY 186.09 FEET ALONG THE ARC OF A CIRCLE HAVING A RADIUS OF 676.33 FEET CONCAVE SOUTHERLY AND WHOSE CHORD BEARS SOUTH 84°04'26" WEST, A DISTANCE OF 185.50 FEET TO AN INTERSECTION WITH A LINE DRAWN SOUTH, PERPENDICULAR TO THE SOUTH LINE OF WEST CORTLAND STREET, FROM A POINT 185.00 FEET WEST OF THE NORTHWEST CORNER OF SAID LOT 11, AS MEASURED ALONG SAID SOUTH LINE; THENCE SOUTH 01°41'57" EAST ALONG SAID PERPENDICULAR LINE 56.00 FEET; THENCE SOUTH 83°39'22" EAST 11.37 FEET; THENCE SOUTH 70°53'56" EAST 50.08 FEET; THENCE SOUTH 49°46'38" EAST 51.36 FEET TO POINT ON THE NORTHWESTERLY LINE OF SAID LOT 11; THENCE SOUTH 43°18'03" WEST ALONG THE SOUTHWESTERLY EXTENSION OF THE NORTHWESTERLY LINE OF SAID LOT 11 A DISTANCE OF 74.23 FEET TO THE SOUTH LINE OF LOT 3; THE NEXT 8 COURSES BEING ALONG THE SOUTH LINE OF SAID LOT 3; THENCE NORTH 77°29'18" WEST 44.01 FEET; THENCE SOUTH 86°56'27" WEST 57.52 FEET; THENCE SOUTH 72°22'52" WEST 37.43 FEET; THENCE SOUTH 60°06'09" WEST 42.73 FEET; THENCE SOUTH 63°16'09" WEST 40.75 FEET; THENCE SOUTH 58°24'03" WEST 35.59 FEET; THENCE SOUTH 60°44'08" WEST 34.28 FEET; THENCE SOUTH 59°11'16" WEST 30.72 FEET TO THE SOUTHEAST CORNER OF SAID LOT 4; THENCE SOUTH 54°23'01" WEST ALONG THE SOUTH LINE OF SAID LOT 4 A DISTANCE OF 132.93 FEET; THENCE SOUTH 62°25'32" WEST ALONG THE SOUTH LINE OF SAID LOT 4 A DISTANCE OF 132.29 FEET TO A POINT ON THE EAST LINE OF THE WEST 111.67 FEET OF SAID LOT 4; THENCE NORTH 01°41'57" WEST ALONG SAID EAST LINE 133.86 FEET; THENCE SOUTH 59°23'03" WEST 44.82 FEET; THENCE SOUTH 17°23'23" WEST 40.92 FEET; THENCE NORTH 87°59'37" WEST 62.47 FEET; THENCE NORTH 52°50'27" WEST 139.25 FEET; THENCE NORTH 27°39'57" WEST 36.64 FEET; THENCE SOUTH 88°18'12" WEST 54.31 FEET TO THE WEST LINE OF SAID LOT 5; THENCE NORTH 18°03'47" WEST ALONG THE WEST LINE OF SAID LOT 5 A DISTANCE OF 171.36 FEET; THENCE NORTH 13°28'04" WEST ALONG THE WEST LINE OF SAID LOT 5 A DISTANCE OF 98.96 FEET; THENCE NORTH 09°57'21" WEST ALONG THE WEST LINE OF SAID LOT 5 A DISTANCE OF 69.46 FEET TO THE SOUTH LINE OF WEST CORTLAND STREET; THENCE NORTH 88°18'03" EAST ALONG THE SOUTH LINE OF WEST CORTLAND STREET 723.31 FEET TO THE POINT OF BEGINNING, IN COOK COUNTY, ILLINOIS.

**CITY OF CHICAGO
ECONOMIC DISCLOSURE STATEMENT
AND AFFIDAVIT**

SECTION I -- GENERAL INFORMATION

A. Legal name of the Disclosing Party submitting this EDS. Include d/b/a/ if applicable:

STERLING BAY CAPITAL PARTNERS II GP, LLC

Check ONE of the following three boxes:

Indicate whether the Disclosing Party submitting this EDS is:

1. the Applicant

OR

2. a legal entity currently holding, or anticipated to hold within six months after City action on the contract, transaction or other undertaking to which this EDS pertains (referred to below as the "Matter"), a direct or indirect interest in excess of 7.5% in the Applicant. State the Applicant's legal name: _____

OR

Property Owner

3. a legal entity with a direct or indirect right of control of the ~~Applicant~~ (see Section II(B)(1))
State the legal name of the entity in which the Disclosing Party holds a right of control:

2011 N. SOUTHPORT, LLC

B. Business address of the Disclosing Party: 1330 W. FULTON STREET, SUITE 800

CHICAGO, IL 60607

C. Telephone: _____ Fax: 312-874-7008 Email: _____

D. Name of contact person: Anna Simpson

E. Federal Employer Identification No. (if you have one): _____

F. Brief description of the Matter to which this EDS pertains. (Include project number and location of property, if applicable):

Application for planned development for property located on Exhibit A attached hereto

G. Which City agency or department is requesting this EDS? DPD

If the Matter is a contract being handled by the City's Department of Procurement Services, please complete the following:

Specification # N/A and Contract # N/A

SECTION II -- DISCLOSURE OF OWNERSHIP INTERESTS

A. NATURE OF THE DISCLOSING PARTY

1. Indicate the nature of the Disclosing Party:

- Person
- Publicly registered business corporation
- Privately held business corporation
- Sole proprietorship
- General partnership
- Limited partnership
- Trust
- Limited liability company
- Limited liability partnership
- Joint venture
- Not-for-profit corporation
(Is the not-for-profit corporation also a 501(c)(3)?
 Yes No
- Other (please specify)

2. For legal entities, the state (or foreign country) of incorporation or organization, if applicable:

Delaware

3. For legal entities not organized in the State of Illinois: Has the organization registered to do business in the State of Illinois as a foreign entity?

- Yes
- No
- Organized in Illinois

B. IF THE DISCLOSING PARTY IS A LEGAL ENTITY:

1. List below the full names and titles, if applicable, of: (i) all executive officers and all directors of the entity; (ii) **for not-for-profit corporations**, all members, if any, which are legal entities (if there are no such members, write "no members which are legal entities"); (iii) **for trusts, estates or other similar entities**, the trustee, executor, administrator, or similarly situated party; (iv) **for general or limited partnerships, limited liability companies, limited liability partnerships or joint ventures**, each general partner, managing member, manager or any other person or legal entity that directly or indirectly controls the day-to-day management of the ~~Applicant~~ ^{Property Owner}.

NOTE: Each legal entity listed below must submit an EDS on its own behalf.

Name	Title
<u>Please refer to Property Owner_EDS</u>	

2. Please provide the following information concerning each person or legal entity having a direct or indirect, current or prospective (i.e. within 6 months after City action) beneficial interest (including ownership) in excess of 7.5% of the ~~Applicant~~ ^{Property Owner}. Examples of such an interest include shares in a corporation, partnership interest in a partnership or joint venture, interest of a member or manager in a

limited liability company, or interest of a beneficiary of a trust, estate or other similar entity. If none, state "None."

NOTE: Each legal entity listed below may be required to submit an EDS on its own behalf.

Name	Business Address	Percentage Interest in the Applicant ^{Property}
Please see attached Exhibit B		

SECTION III -- INCOME OR COMPENSATION TO, OR OWNERSHIP BY, CITY ELECTED OFFICIALS

Has the Disclosing Party provided any income or compensation to any City elected official during the 12-month period preceding the date of this EDS? [] Yes [x] No

Does the Disclosing Party reasonably expect to provide any income or compensation to any City elected official during the 12-month period following the date of this EDS? [] Yes [x] No

If "yes" to either of the above, please identify below the name(s) of such City elected official(s) and describe such income or compensation:

Does any City elected official or, to the best of the Disclosing Party's knowledge after reasonable inquiry, any City elected official's spouse or domestic partner, have a financial interest (as defined in Chapter 2-156 of the Municipal Code of Chicago ("MCC")) in the Disclosing Party?

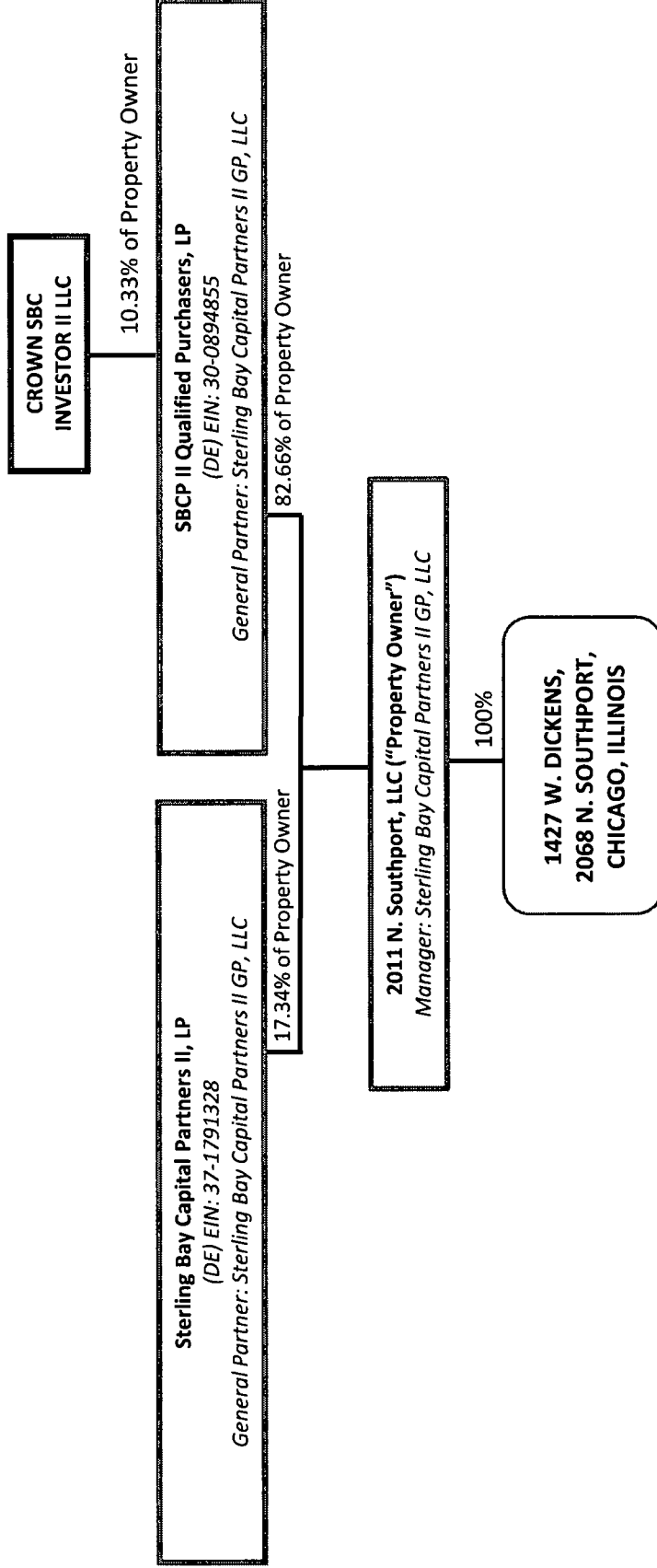
[] Yes [x] No

If "yes," please identify below the name(s) of such City elected official(s) and/or spouse(s)/domestic partner(s) and describe the financial interest(s).

SECTION IV -- DISCLOSURE OF SUBCONTRACTORS AND OTHER RETAINED PARTIES

The Disclosing Party must disclose the name and business address of each subcontractor, attorney, lobbyist (as defined in MCC Chapter 2-156), accountant, consultant and any other person or entity whom the Disclosing Party has retained or expects to retain in connection with the Matter, as well as the nature of the relationship, and the total amount of the fees paid or estimated to be paid. The Disclosing Party is not required to disclose employees who are paid solely through the Disclosing Party's regular payroll. If the Disclosing Party is uncertain whether a disclosure is required under this Section, the Disclosing Party must either ask the City whether disclosure is required or make the disclosure.

Exhibit B
2011 N. SOUTHPORT, LLC
Structure Chart



****All parties disclosed on this chart have a business address of 1330 W. Fulton Street, Suite 800, Chicago, IL 60607, except for Crown SBC Investor II LLC which has a business address of 222 North LaSalle Street, Suite 2000, Chicago, IL 60607**

Name (indicate whether retained or anticipated to be retained)	Business Address	Relationship to Disclosing Party (subcontractor, attorney, lobbyist, etc.)	Fees (<u>indicate whether paid or estimated.</u>) NOTE: "hourly rate" or "t.b.d." is not an acceptable response.
--	------------------	--	---

(Add sheets if necessary)

Check here if the Disclosing Party has not retained, nor expects to retain, any such persons or entities.

SECTION V -- CERTIFICATIONS

A. COURT-ORDERED CHILD SUPPORT COMPLIANCE

Under MCC Section 2-92-415, substantial owners of business entities that contract with the City must remain in compliance with their child support obligations throughout the contract's term.

Has any person who directly or indirectly owns 10% or more of the Disclosing Party been declared in arrearage on any child support obligations by any Illinois court of competent jurisdiction?

Yes No No person directly or indirectly owns 10% or more of the Disclosing Party.

If "Yes," has the person entered into a court-approved agreement for payment of all support owed and is the person in compliance with that agreement?

Yes No

B. FURTHER CERTIFICATIONS

1. [This paragraph 1 applies only if the Matter is a contract being handled by the City's Department of Procurement Services.] In the 5-year period preceding the date of this EDS, neither the Disclosing Party nor any Affiliated Entity [see definition in (5) below] has engaged, in connection with the performance of any public contract, the services of an integrity monitor, independent private sector inspector general, or integrity compliance consultant (i.e., an individual or entity with legal, auditing, investigative, or other similar skills, designated by a public agency to help the agency monitor the activity of specified agency vendors as well as help the vendors reform their business practices so they can be considered for agency contracts in the future, or continue with a contract in progress).

2. The Disclosing Party and its Affiliated Entities are not delinquent in the payment of any fine, fee, tax or other source of indebtedness owed to the City of Chicago, including, but not limited to, water and sewer charges, license fees, parking tickets, property taxes and sales taxes, nor is the Disclosing Party delinquent in the payment of any tax administered by the Illinois Department of Revenue.

3. The Disclosing Party and, if the Disclosing Party is a legal entity, all of those persons or entities identified in Section II(B)(1) of this EDS:
- a. are not presently debarred, suspended, proposed for debarment, declared ineligible or voluntarily excluded from any transactions by any federal, state or local unit of government;
 - b. have not, during the 5 years before the date of this EDS, been convicted of a criminal offense, adjudged guilty, or had a civil judgment rendered against them in connection with: obtaining, attempting to obtain, or performing a public (federal, state or local) transaction or contract under a public transaction; a violation of federal or state antitrust statutes; fraud; embezzlement; theft; forgery; bribery; falsification or destruction of records; making false statements; or receiving stolen property;
 - c. are not presently indicted for, or criminally or civilly charged by, a governmental entity (federal, state or local) with committing any of the offenses set forth in subparagraph (b) above;
 - d. have not, during the 5 years before the date of this EDS, had one or more public transactions (federal, state or local) terminated for cause or default; and
 - e. have not, during the 5 years before the date of this EDS, been convicted, adjudged guilty, or found liable in a civil proceeding, or in any criminal or civil action, including actions concerning environmental violations, instituted by the City or by the federal government, any state, or any other unit of local government.
4. The Disclosing Party understands and shall comply with the applicable requirements of MCC Chapters 2-56 (Inspector General) and 2-156 (Governmental Ethics).
5. Certifications (5), (6) and (7) concern:
- the Disclosing Party;
 - any "Contractor" (meaning any contractor or subcontractor used by the Disclosing Party in connection with the Matter, including but not limited to all persons or legal entities disclosed under Section IV, "Disclosure of Subcontractors and Other Retained Parties");
 - any "Affiliated Entity" (meaning a person or entity that, directly or indirectly: controls the Disclosing Party, is controlled by the Disclosing Party, or is, with the Disclosing Party, under common control of another person or entity). Indicia of control include, without limitation: interlocking management or ownership; identity of interests among family members, shared facilities and equipment; common use of employees; or organization of a business entity following the ineligibility of a business entity to do business with federal or state or local government, including the City, using substantially the same management, ownership, or principals as the ineligible entity. With respect to Contractors, the term Affiliated Entity means a person or entity that directly or indirectly controls the Contractor, is controlled by it, or, with the Contractor, is under common control of another person or entity;
 - any responsible official of the Disclosing Party, any Contractor or any Affiliated Entity or any other official, agent or employee of the Disclosing Party, any Contractor or any Affiliated Entity, acting pursuant to the direction or authorization of a responsible official of the Disclosing Party, any Contractor or any Affiliated Entity (collectively "Agents").

Neither the Disclosing Party, nor any Contractor, nor any Affiliated Entity of either the Disclosing Party or any Contractor, nor any Agents have, during the 5 years before the date of this EDS, or, with respect to a Contractor, an Affiliated Entity, or an Affiliated Entity of a Contractor during the 5 years before the date of such Contractor's or Affiliated Entity's contract or engagement in connection with the Matter:

- a. bribed or attempted to bribe, or been convicted or adjudged guilty of bribery or attempting to bribe, a public officer or employee of the City, the State of Illinois, or any agency of the federal government or of any state or local government in the United States of America, in that officer's or employee's official capacity;
 - b. agreed or colluded with other bidders or prospective bidders, or been a party to any such agreement, or been convicted or adjudged guilty of agreement or collusion among bidders or prospective bidders, in restraint of freedom of competition by agreement to bid a fixed price or otherwise; or
 - c. made an admission of such conduct described in subparagraph (a) or (b) above that is a matter of record, but have not been prosecuted for such conduct; or
 - d. violated the provisions referenced in MCC Subsection 2-92-320(a)(4)(Contracts Requiring a Base Wage); (a)(5)(Debarment Regulations); or (a)(6)(Minimum Wage Ordinance).
6. Neither the Disclosing Party, nor any Affiliated Entity or Contractor, or any of their employees, officials, agents or partners, is barred from contracting with any unit of state or local government as a result of engaging in or being convicted of (1) bid-rigging in violation of 720 ILCS 5/33E-3; (2) bid-rotating in violation of 720 ILCS 5/33E-4; or (3) any similar offense of any state or of the United States of America that contains the same elements as the offense of bid-rigging or bid-rotating.
7. Neither the Disclosing Party nor any Affiliated Entity is listed on a Sanctions List maintained by the United States Department of Commerce, State, or Treasury, or any successor federal agency.
8. [FOR APPLICANT ONLY] (i) Neither the Applicant nor any "controlling person" [see MCC Chapter 1-23, Article I for applicability and defined terms] of the Applicant is currently indicted or charged with, or has admitted guilt of, or has ever been convicted of, or placed under supervision for, any criminal offense involving actual, attempted, or conspiracy to commit bribery, theft, fraud, forgery, perjury, dishonesty or deceit against an officer or employee of the City or any "sister agency"; and (ii) the Applicant understands and acknowledges that compliance with Article I is a continuing requirement for doing business with the City. NOTE: If MCC Chapter 1-23, Article I applies to the Applicant, that Article's permanent compliance timeframe supersedes 5-year compliance timeframes in this Section V.
9. [FOR APPLICANT ONLY] The Applicant and its Affiliated Entities will not use, nor permit their subcontractors to use, any facility listed as having an active exclusion by the U.S. EPA on the federal System for Award Management ("SAM").
10. [FOR APPLICANT ONLY] The Applicant will obtain from any contractors/subcontractors hired or to be hired in connection with the Matter certifications equal in form and substance to those in Certifications (2) and (9) above and will not, without the prior written consent of the City, use any such

contractor/subcontractor that does not provide such certifications or that the Applicant has reason to believe has not provided or cannot provide truthful certifications.

11. If the Disclosing Party is unable to certify to any of the above statements in this Part B (Further Certifications), the Disclosing Party must explain below:

N/A

If the letters "NA," the word "None," or no response appears on the lines above, it will be conclusively presumed that the Disclosing Party certified to the above statements.

12. To the best of the Disclosing Party's knowledge after reasonable inquiry, the following is a complete list of all current employees of the Disclosing Party who were, at any time during the 12-month period preceding the date of this EDS, an employee, or elected or appointed official, of the City of Chicago (if none, indicate with "N/A" or "none").

N/A

13. To the best of the Disclosing Party's knowledge after reasonable inquiry, the following is a complete list of all gifts that the Disclosing Party has given or caused to be given, at any time during the 12-month period preceding the execution date of this EDS, to an employee, or elected or appointed official, of the City of Chicago. For purposes of this statement, a "gift" does not include: (i) anything made generally available to City employees or to the general public, or (ii) food or drink provided in the course of official City business and having a retail value of less than \$25 per recipient, or (iii) a political contribution otherwise duly reported as required by law (if none, indicate with "N/A" or "none"). As to any gift listed below, please also list the name of the City recipient.

N/A

C. CERTIFICATION OF STATUS AS FINANCIAL INSTITUTION

1. The Disclosing Party certifies that the Disclosing Party (check one)
[] is [X] is not

a "financial institution" as defined in MCC Section 2-32-455(b).

2. If the Disclosing Party IS a financial institution, then the Disclosing Party pledges:

"We are not and will not become a predatory lender as defined in MCC Chapter 2-32. We further pledge that none of our affiliates is, and none of them will become, a predatory lender as defined in MCC Chapter 2-32. We understand that becoming a predatory lender or becoming an affiliate of a predatory lender may result in the loss of the privilege of doing business with the City."

If the Disclosing Party is unable to make this pledge because it or any of its affiliates (as defined in MCC Section 2-32-455(b)) is a predatory lender within the meaning of MCC Chapter 2-32, explain here (attach additional pages if necessary):

N/A

If the letters "NA," the word "None," or no response appears on the lines above, it will be conclusively presumed that the Disclosing Party certified to the above statements.

D. CERTIFICATION REGARDING FINANCIAL INTEREST IN CITY BUSINESS

Any words or terms defined in MCC Chapter 2-156 have the same meanings if used in this Part D.

1. In accordance with MCC Section 2-156-110: To the best of the Disclosing Party's knowledge after reasonable inquiry, does any official or employee of the City have a financial interest in his or her own name or in the name of any other person or entity in the Matter?

Yes No

NOTE: If you checked "Yes" to Item D(1), proceed to Items D(2) and D(3). If you checked "No" to Item D(1), skip Items D(2) and D(3) and proceed to Part E.

2. Unless sold pursuant to a process of competitive bidding, or otherwise permitted, no City elected official or employee shall have a financial interest in his or her own name or in the name of any other person or entity in the purchase of any property that (i) belongs to the City, or (ii) is sold for taxes or assessments, or (iii) is sold by virtue of legal process at the suit of the City (collectively, "City Property Sale"). Compensation for property taken pursuant to the City's eminent domain power does not constitute a financial interest within the meaning of this Part D.

Does the Matter involve a City Property Sale?

Yes No

3. If you checked "Yes" to Item D(1), provide the names and business addresses of the City officials or employees having such financial interest and identify the nature of the financial interest:

Name	Business Address	Nature of Financial Interest
<hr/>		
<hr/>		
<hr/>		

4. The Disclosing Party further certifies that no prohibited financial interest in the Matter will be acquired by any City official or employee.

E. CERTIFICATION REGARDING SLAVERY ERA BUSINESS

Please check either (1) or (2) below. If the Disclosing Party checks (2), the Disclosing Party must disclose below or in an attachment to this EDS all information required by (2). Failure to comply with these disclosure requirements may make any contract entered into with the City in connection with the Matter voidable by the City.

X 1. The Disclosing Party verifies that the Disclosing Party has searched any and all records of the Disclosing Party and any and all predecessor entities regarding records of investments or profits from slavery or slaveholder insurance policies during the slavery era (including insurance policies issued to slaveholders that provided coverage for damage to or injury or death of their slaves), and the Disclosing Party has found no such records.

 2. The Disclosing Party verifies that, as a result of conducting the search in step (1) above, the Disclosing Party has found records of investments or profits from slavery or slaveholder insurance policies. The Disclosing Party verifies that the following constitutes full disclosure of all such records, including the names of any and all slaves or slaveholders described in those records:

SECTION VI -- CERTIFICATIONS FOR FEDERALLY FUNDED MATTERS

NOTE: If the Matter is federally funded, complete this Section VI. **If the Matter is not federally funded**, proceed to Section VII. For purposes of this Section VI, tax credits allocated by the City and proceeds of debt obligations of the City are not federal funding.

A. CERTIFICATION REGARDING LOBBYING

1. List below the names of all persons or entities registered under the federal Lobbying Disclosure Act of 1995, as amended, who have made lobbying contacts on behalf of the Disclosing Party with respect to the Matter: (Add sheets if necessary):

(If no explanation appears or begins on the lines above, or if the letters "NA" or if the word "None" appear, it will be conclusively presumed that the Disclosing Party means that NO persons or entities registered under the Lobbying Disclosure Act of 1995, as amended, have made lobbying contacts on behalf of the Disclosing Party with respect to the Matter.)

2. The Disclosing Party has not spent and will not expend any federally appropriated funds to pay any person or entity listed in paragraph A(1) above for his or her lobbying activities or to pay any person or entity to influence or attempt to influence an officer or employee of any agency, as defined by applicable federal law, a member of Congress, an officer or employee of Congress, or an employee

of a member of Congress, in connection with the award of any federally funded contract, making any federally funded grant or loan, entering into any cooperative agreement, or to extend, continue, renew, amend, or modify any federally funded contract, grant, loan, or cooperative agreement.

3. The Disclosing Party will submit an updated certification at the end of each calendar quarter in which there occurs any event that materially affects the accuracy of the statements and information set forth in paragraphs A(1) and A(2) above.

4. The Disclosing Party certifies that either: (i) it is not an organization described in section 501(c)(4) of the Internal Revenue Code of 1986; or (ii) it is an organization described in section 501(c)(4) of the Internal Revenue Code of 1986 but has not engaged and will not engage in "Lobbying Activities," as that term is defined in the Lobbying Disclosure Act of 1995, as amended.

5. If the Disclosing Party is the Applicant, the Disclosing Party must obtain certifications equal in form and substance to paragraphs A(1) through A(4) above from all subcontractors before it awards any subcontract and the Disclosing Party must maintain all such subcontractors' certifications for the duration of the Matter and must make such certifications promptly available to the City upon request.

B. CERTIFICATION REGARDING EQUAL EMPLOYMENT OPPORTUNITY

If the Matter is federally funded, federal regulations require the Applicant and all proposed subcontractors to submit the following information with their bids or in writing at the outset of negotiations.

Is the Disclosing Party the Applicant?

Yes No

If "Yes," answer the three questions below:

1. Have you developed and do you have on file affirmative action programs pursuant to applicable federal regulations? (See 41 CFR Part 60-2.)

Yes No

2. Have you filed with the Joint Reporting Committee, the Director of the Office of Federal Contract Compliance Programs, or the Equal Employment Opportunity Commission all reports due under the applicable filing requirements?

Yes No Reports not required

3. Have you participated in any previous contracts or subcontracts subject to the equal opportunity clause?

Yes No

If you checked "No" to question (1) or (2) above, please provide an explanation:

SECTION VII -- FURTHER ACKNOWLEDGMENTS AND CERTIFICATION

The Disclosing Party understands and agrees that:

A. The certifications, disclosures, and acknowledgments contained in this EDS will become part of any contract or other agreement between the Applicant and the City in connection with the Matter, whether procurement, City assistance, or other City action, and are material inducements to the City's execution of any contract or taking other action with respect to the Matter. The Disclosing Party understands that it must comply with all statutes, ordinances, and regulations on which this EDS is based.

B. The City's Governmental Ethics Ordinance, MCC Chapter 2-156, imposes certain duties and obligations on persons or entities seeking City contracts, work, business, or transactions. The full text of this ordinance and a training program is available on line at www.cityofchicago.org/Ethics, and may also be obtained from the City's Board of Ethics, 740 N. Sedgwick St., Suite 500, Chicago, IL 60610, (312) 744-9660. The Disclosing Party must comply fully with this ordinance.

C. If the City determines that any information provided in this EDS is false, incomplete or inaccurate, any contract or other agreement in connection with which it is submitted may be rescinded or be void or voidable, and the City may pursue any remedies under the contract or agreement (if not rescinded or void), at law, or in equity, including terminating the Disclosing Party's participation in the Matter and/or declining to allow the Disclosing Party to participate in other City transactions. Remedies at law for a false statement of material fact may include incarceration and an award to the City of treble damages.

D. It is the City's policy to make this document available to the public on its Internet site and/or upon request. Some or all of the information provided in, and appended to, this EDS may be made publicly available on the Internet, in response to a Freedom of Information Act request, or otherwise. By completing and signing this EDS, the Disclosing Party waives and releases any possible rights or claims which it may have against the City in connection with the public release of information contained in this EDS and also authorizes the City to verify the accuracy of any information submitted in this EDS.

E. The information provided in this EDS must be kept current. In the event of changes, the Disclosing Party must supplement this EDS up to the time the City takes action on the Matter. If the Matter is a contract being handled by the City's Department of Procurement Services, the Disclosing Party must update this EDS as the contract requires. **NOTE:** With respect to Matters subject to MCC Chapter 1-23, Article I (imposing **PERMANENT INELIGIBILITY** for certain specified offenses), the information provided herein regarding eligibility must be kept current for a longer period, as required by MCC Chapter 1-23 and Section 2-154-020.

CERTIFICATION

Under penalty of perjury, the person signing below: (1) warrants that he/she is authorized to execute this EDS, and Appendices A and B (if applicable), on behalf of the Disclosing Party, and (2) warrants that all certifications and statements contained in this EDS, and Appendices A and B (if applicable), are true, accurate and complete as of the date furnished to the City.

STERLING BAY CAPITAL PARTNERS II GP, LLC
(Print or type exact legal name of Disclosing Party)

By: [Signature]
(Sign here)

Andrew Gloor
(Print or type name of person signing)


Sole member of Sterling Bay Capital Management II GP, LLC, general partner of Sterling Bay Capital Management II, L.P., managing member of Sterling Bay Capital Partners II GP, LLC
(Print or type title of person signing)

Signed and sworn to before me on (date) June 4, 2018.

at COOK County, Illinois (state).

[Signature]
Notary Public

Commission expires: 7/27/19



**CITY OF CHICAGO
ECONOMIC DISCLOSURE STATEMENT AND AFFIDAVIT
APPENDIX A**

**FAMILIAL RELATIONSHIPS WITH ELECTED CITY OFFICIALS
AND DEPARTMENT HEADS**

This Appendix is to be completed only by (a) the Applicant, and (b) any legal entity which has a direct ownership interest in the Applicant exceeding 7.5%. It is not to be completed by any legal entity which has only an indirect ownership interest in the Applicant.

Under MCC Section 2-154-015, the Disclosing Party must disclose whether such Disclosing Party or any "Applicable Party" or any Spouse or Domestic Partner thereof currently has a "familial relationship" with any elected city official or department head. A "familial relationship" exists if, as of the date this EDS is signed, the Disclosing Party or any "Applicable Party" or any Spouse or Domestic Partner thereof is related to the mayor, any alderman, the city clerk, the city treasurer or any city department head as spouse or domestic partner or as any of the following, whether by blood or adoption: parent, child, brother or sister, aunt or uncle, niece or nephew, grandparent, grandchild, father-in-law, mother-in-law, son-in-law, daughter-in-law, stepfather or stepmother, stepson or stepdaughter, stepbrother or stepsister or half-brother or half-sister.

"Applicable Party" means (1) all executive officers of the Disclosing Party listed in Section II.B.1.a., if the Disclosing Party is a corporation; all partners of the Disclosing Party, if the Disclosing Party is a general partnership; all general partners and limited partners of the Disclosing Party, if the Disclosing Party is a limited partnership; all managers, managing members and members of the Disclosing Party, if the Disclosing Party is a limited liability company; (2) all principal officers of the Disclosing Party; and (3) any person having more than a 7.5% ownership interest in the Disclosing Party. "Principal officers" means the president, chief operating officer, executive director, chief financial officer, treasurer or secretary of a legal entity or any person exercising similar authority.

Does the Disclosing Party or any "Applicable Party" or any Spouse or Domestic Partner thereof currently have a "familial relationship" with an elected city official or department head?

Yes

No

If yes, please identify below (1) the name and title of such person, (2) the name of the legal entity to which such person is connected; (3) the name and title of the elected city official or department head to whom such person has a familial relationship, and (4) the precise nature of such familial relationship.

**CITY OF CHICAGO
ECONOMIC DISCLOSURE STATEMENT AND AFFIDAVIT
APPENDIX B**

BUILDING CODE SCOFFLAW/PROBLEM LANDLORD CERTIFICATION

This Appendix is to be completed only by (a) the Applicant, and (b) any legal entity which has a direct ownership interest in the Applicant exceeding 7.5% (an "Owner"). It is not to be completed by any legal entity which has only an indirect ownership interest in the Applicant.

1. Pursuant to MCC Section 2-154-010, is the Applicant or any Owner identified as a building code scofflaw or problem landlord pursuant to MCC Section 2-92-416?

Yes No

2. If the Applicant is a legal entity publicly traded on any exchange, is any officer or director of the Applicant identified as a building code scofflaw or problem landlord pursuant to MCC Section 2-92-416?

Yes No The Applicant is not publicly traded on any exchange.

3. If yes to (1) or (2) above, please identify below the name of each person or legal entity identified as a building code scofflaw or problem landlord and the address of each building or buildings to which the pertinent code violations apply.

Exhibit A

Legal Description

PARCEL A:

SUB-LOT 1 OF ORIGINAL LOT 1 EXTENDING TO THE THREAD OF THE CHICAGO RIVER IN BLOCK 17 OF SHEFFIELD'S ADDITION TO CHICAGO IN THE SOUTHWEST ¼ OF SECTION 32, TOWNSHIP 40 NORTH, RANGE 14, EAST OF THE THIRD PRINCIPAL MERIDIAN, IN COOK COUNTY, ILLINOIS.

PARCEL B:

LOTS 2, 3, 4 AND 5 EXTENDING TO THE THREAD OF THE CHICAGO RIVER IN BLOCK 17 OF SHEFFIELD'S ADDITION TO CHICAGO IN THE SOUTHWEST ¼ OF SECTION 32, TOWNSHIP 40 NORTH, RANGE 14, EAST OF THE THIRD PRINCIPAL MERIDIAN, (EXCEPTING THEREFROM THAT PART OF LOT 5 AFORESAID CONVEYED TO JOHN M. WHITMAN, RECEIVER OF THE CHICAGO AND PACIFIC RAILROAD COMPANY AND TO THE CHICAGO, MILWAUKEE AND ST. PAUL RAILWAY COMPANY BY DEEDS RECORDED JUNE 30, 1879 AS DOCUMENT 227959 AND 2798073 IN BOOKS 891 AND 6590, PAGES 226 AND 348 RESPECTIVELY), IN COOK COUNTY, ILLINOIS.

PARCEL C:

LOTS 5 AND 6 AND THE NORTH 20.00 FEET OF LOT 7 IN THE SUBDIVISION OF LOT 1 OF BLOCK 17 IN SHEFFIELD'S ADDITION TO CHICAGO IN SECTION 32, TOWNSHIP 40 NORTH, RANGE 14, EAST OF THE THIRD PRINCIPAL MERIDIAN, IN COOK COUNTY, ILLINOIS.

PARCEL D:

THE SOUTH 5 FEET OF LOT 7 AND LOTS 8, 9 AND 10 IN THE SUBDIVISION OF LOT 1 OF BLOCK 17 IN SHEFFIELD'S ADDITION TO CHICAGO IN SECTION 32, TOWNSHIP 40 NORTH, RANGE 14, EAST OF THE THIRD PRINCIPAL MERIDIAN, IN COOK COUNTY, ILLINOIS.

PARCEL E:

LOT 16 IN BLOCK 4 IN DOMINICK'S SUBDIVISION OF LOTS 1, 2 AND 3 IN BLOCK 14 IN SHEFFIELD'S ADDITION TO CHICAGO, IN SECTION 32, TOWNSHIP 40 NORTH, RANGE 14, EAST OF THE THIRD PRINCIPAL MERIDIAN, IN COOK COUNTY, ILLINOIS.

PARCEL F:

LOT 1 IN BLOCK 4 IN DOMINICK'S SUBDIVISION OF LOTS 1 TO 3 INCLUSIVE IN BLOCK 14 IN SHEFFIELD'S ADDITION TO CHICAGO IN THE SOUTHWEST QUARTER OF THE NORTHWEST

QUARTER OF SECTION 32, TOWNSHIP 40 NORTH, RANGE 14 EAST OF THE THIRD PRINCIPAL MERIDIAN, IN CITY OF CHICAGO, COOK COUNTY, ILLINOIS.

PARCEL G:

LOTS 5, 6, 7 AND 8 AND THE NORTH 1/2 OF THE SOUTHERLY VACATED ALLEY, AND LOTS 1, 2 AND 3 IN BLOCK 5 AND THE 16 FOOT VACATED ALLEY WEST AND ADJOINING LOT 1, 2 AND 3 IN BLOCK 5, RECORDED AS DOCUMENT 3658389, IN W.F. DOMINICK'S SUBDIVISION OF LOTS 1, 2 AND 3 OF BLOCK 14 OF SHEFFIELD'S ADDITION TO CHICAGO IN SECTION 32, TOWNSHIP 40 NORTH, RANGE 14 EAST OF THE THIRD PRINCIPAL MERIDIAN IN COOK COUNTY, ILLINOIS, EXCEPTING THEREFROM THE FOLLOWING DESCRIBED PARCEL: BEGINNING AT THE SOUTHEAST CORNER OF SAID LOT 5; THENCE NORTH ALONG THE EAST LINE THEREOF, A DISTANCE OF 30.00 FEET TO A NON-TANGENT CURVE CONVEX TO THE NORTHEAST WITH A RADIUS OF 289.00 FEET; THENCE NORTHWESTERLY ALONG SAID CURVE AN ARC DISTANCE OF 22.54 FEET TO A POINT WHICH IS 2.71 FEET EAST OF THE WEST LINE OF SAID LOT 5 AND 33.30 FEET NORTH OF THE SOUTH LINE OF SAID LOT 5; THENCE SOUTH, PARALLEL WITH THE WEST LINE OF SAID LOT 5, A DISTANCE OF 33.30 FEET TO THE SOUTH LINE OF SAID LOT 5; THENCE EAST ALONG THE SOUTH LINE OF SAID LOT 5 A DISTANCE OF 22.30 FEET TO THE POINT OF BEGINNING.

PARCEL H:

LOTS 22, 23 AND 24 IN BLOCK 4 IN W. F. DOMINICK'S SUBDIVISION OF LOTS 1, 2 AND 3 IN BLOCK 14 IN SHEFFIELD'S ADDITION TO CHICAGO IN SECTION 32, TOWNSHIP 40 NORTH, RANGE 14 EAST OF THE THIRD PRINCIPAL MERIDIAN, IN COOK COUNTY, ILLINOIS.

PARCEL I:

LOTS 17, 18, 19, 20 AND 21 IN BLOCK 4 IN W.F. DOMINICK'S SUBDIVISION OF LOTS 1, 2 AND 3 IN BLOCK 14 IN SHEFFIELD'S ADDITION TO CHICAGO IN SECTION 32, TOWNSHIP 40 NORTH, RANGE 14 EAST OF THE THIRD PRINCIPAL MERIDIAN, IN COOK COUNTY, ILLINOIS.

PARCEL J:

THE SOUTHERLY 1/2 OF LOT 9 AND LOT 10, AND THE NORTHERLY 58 FEET OF LOT 11 IN BLOCK 6 IN W.F. DOMINICK'S SUBDIVISION OF LOTS 1, 2 AND 3 OF BLOCK 14 OF SHEFFIELD'S ADDITION TO CHICAGO IN SECTION 32, TOWNSHIP 40 NORTH, RANGE 14 EAST OF THE THIRD PRINCIPAL MERIDIAN IN COOK COUNTY, ILLINOIS.

PARCEL K:

LOT 11 (EXCEPT THE NORTHERLY 58 FEET THEREOF), LOT 12 AND THE NORTH HALF OF THE SOUTHERLY VACATED ALLEY IN BLOCK 6 IN W.F. DOMINICK'S SUBDIVISION OF LOTS 1, 2 AND 3

OF BLOCK 14 OF SHEFFIELD'S ADDITION TO CHICAGO IN 32, TOWNSHIP 40 NORTH, RANGE 14 EAST OF THE THIRD PRINCIPAL MERIDIAN IN COOK COUNTY, ILLINOIS.

PARCEL L:

LOTS 9, 10, 11, 12, 13, 14, 15 AND PARTS OF LOTS 7 AND LOT 8 WEST OF A LINE COMMENCING AT A POINT IN SOUTH LINE 14.31 FEET WEST OF SOUTHEAST CORNER OF LOT 7; THENCE NORTH AT A RIGHT ANGLE TO POINT OF CURVE, THENCE NORTHERLY ON CURVE TO LAST DESCRIBED COURSE CONVEX EASTERLY RADIUS 177.53 FEET, 93.23 FEET TO A POINT IN NORTH LINE 14.17 FEET WEST OF NORTHEAST CORNER OF LOT 8 AND THE SOUTH 1/2 OF THE VACATED ALLEY NORTHERLY OF LOTS 9 TO 15 AND NORTHERLY OF THE WESTERLY 9.83 FEET OF LOT 8 IN BLOCK 1 IN J.F. LAWRENCE'S SUBDIVISION OF LOT 4 IN BLOCK 14 IN SHEFFIELD'S ADDITION TO CHICAGO IN SECTION 32, TOWNSHIP 40 NORTH, RANGE 14 EAST OF THE THIRD PRINCIPAL MERIDIAN, IN COOK COUNTY, ILLINOIS;

ALSO,

THAT PART OF NORTH DOMINICK STREET BOUNDED ON THE SOUTH BY THE SOUTH LINE, AS OCCUPIED, OF DOMINICK'S SUBDIVISION OF LOTS 1, 2 AND 3 IN BLOCK 14 IN SHEFFIELD'S ADDITION TO CHICAGO IN THE WEST HALF OF THE NORTHWEST QUARTER OF SECTION 32, TOWNSHIP 40 NORTH, RANGE 14 EAST OF THE THIRD PRINCIPAL MERIDIAN; ON THE NORTH BY THE NORTH LINE OF THE SOUTH 33 FEET OF LOT 11 (AS MEASURED ON THE EAST LINE OF SAID LOT) IN BLOCK 6 IN SAID DOMINICK'S SUBDIVISION EXTENDED EAST TO A POINT 8 FEET EAST OF THE WEST LINE OF SAID DOMINICK STREET, AND ON THE NORTHEAST BY A LINE RUNNING FROM SAID POINT ON THE NORTH OF THE PREMISES HEREWITH DESCRIBED TO A POINT ON THE EASTERLY LINE OF DOMINICK STREET 33 FEET NORTHWEST OF THE LINE OF SAID SUBDIVISION, TOGETHER WITH THAT PART OF THE NORTH HALF OF THE VACATED ALLEY LYING SOUTH AND ADJOINING, IN COOK COUNTY, ILLINOIS;

PARCEL L ALSO KNOWN AS:

LOTS 9, 10, 11, 12, 13, 14, 15 AND PART OF LOTS 7 AND 8 IN BLOCK 1 IN J.F.LAWRENCE'S SUBDIVISION OF LOT 4 IN BLOCK 14 IN SHEFFIELD'S ADDITION TO CHICAGO, TOGETHER WITH VACATED NORTH DOMINICK STREET, TOGETHER WITH PART OF A 12 FOOT VACATED ALLEY, ALL IN SECTION 32, TOWNSHIP 40 NORTH, RANGE 14 EAST OF THE THIRD PRINCIPAL MERIDIAN, ALL TAKEN AS A TRACT AND DESCRIBED AS FOLLOWS: COMMENCING AT THE SOUTHEAST CORNER OF SAID LOT 7; THENCE SOUTH $88^{\circ}10'29.11$ WEST ALONG THE SOUTH LINE THEREOF 14.31 FEET TO THE POINT OF BEGINNING; THENCE NORTH $01^{\circ}49'31.11$ WEST 11.00 FEET; THENCE NORTHERLY 93.20 FEET ALONG THE ARC OF A CIRCLE HAVING A RADIUS OF 177.53 FEET CONCAVE WESTERLY AND WHOSE CHORD BEARS NORTH $16^{\circ}52'21.11$ WEST A DISTANCE OF 92.13 FEET TO THE POINT OF INTERSECTION OF THE SOUTH LINE OF SAID 12 FOOT VACATED ALLEY AND A LINE DRAWN 9.83 FEET EAST OF AND PARALLEL WITH THE WEST LINE OF SAID LOT 8; THENCE NORTH $01^{\circ}51'31.11$ WEST 6.00 FEET TO THE CENTER LINE OF SAID 12 FOOT

VACATED ALLEY; THENCE SOUTH 88°10'29 11 WEST ALONG THE CENTER LINE OF SAID 12 FOOT VACATED ALLEY 27.02 FEET; THENCE NORTH 01°49'31 11 WEST 6.00 FEET TO THE NORTH LINE OF SAID 12 FOOT VACATED ALLEY BEING ALSO A POINT ON THE EASTERLY LINE OF VACATED NORTH DOMINICK STREET AFORESAID; THENCE NORTH 30°53'48 11 WEST ALONG THE EASTERLY LINE OF VACATED NORTH DOMINICK STREET 33.00 FEET TO BEND THEREIN; THENCE NORTH 54°35'37 11 WEST ALONG THE EASTERLY LINE OF VACATED NORTH DOMINICK STREET 142.73 FEET TO THE NORTHERLY LINE THEREOF; THENCE SOUTH 88°07'18 11 WEST ALONG THE NORTHERLY LINE OF VACATED NORTH DOMINICK STREET 8.00 FEET TO THE WESTERLY LINE THEREOF; THENCE SOUTH 32°18'41 11 EAST ALONG THE WESTERLY LINE OF VACATED NORTH DOMINICK STREET 2.02 FEET TO A BEND THEREIN; THENCE SOUTH 30°09'28 11 EAST ALONG THE WESTERLY LINE OF VACATED NORTH DOMINICK STREET 128.89 FEET TO A POINT ON THE NORTH LINE OF THE 12 FOOT VACATED ALLEY AFORESAID; THENCE SOUTH 01°49'31 11 EAST 6.00 FEET TO THE CENTER LINE OF SAID 12 FOOT VACATED ALLEY; THENCE SOUTH 88°10'29 11 WEST ALONG THE CENTER LINE OF SAID 12 FOOT VACATED ALLEY 274.88 FEET TO THE WESTERLY LINE OF SAID 12 FOOT VACATED ALLEY; THENCE SOUTH 5}000'43 11 EAST ALONG THE WESTERLY LINE OF SAID 12 FOOT VACATED ALLEY AND THE WESTERLY LINE OF LOT 15 A DISTANCE OF 162.13 FEET TO THE SOUTHWEST CORNER OF SAID LOT 15; THENCE NORTH 88°10'29 11 EAST ALONG THE SOUTH LINE OF LOTS 7 THROUGH 15, INCLUSIVE, 278.59 FEET TO THE POINT OF BEGINNING, IN COOK COUNTY, ILLINOIS.

PARCEL M:

THAT PART OF WEST ARMITAGE AVENUE VACATED BY ORDINANCE RECORDED AS DOCUMENT NUMBER 94014634 LYING WEST OF A LINE DRAWN FROM A POINT ON THE SOUTH LINE OF LOT 15 IN BLOCK 1 WHICH IS 334.69 FEET WEST OF THE WEST LINE OF NORTH SOUTHPORT AVENUE VACATED BY ORDINANCE RECORDED AS DOCUMENT NUMBER 94014634, AS MEASURED ON THE NORTH LINE OF VACATED WEST ARMITAGE AVENUE, TO A POINT ON THE NORTH LINE OF LOT 13 IN BLOCK 2 WHICH IS 334.69 FEET WEST OF THE EAST LINE OF VACATED NORTH SOUTHPORT AVENUE AS MEASURED ON THE SOUTH LINE OF VACATED WEST ARMITAGE AVENUE ALL IN J.F. LAWRENCE'S SUBDIVISION OF LOT 4 IN BLOCK 14 IN SHEFFIELD'S ADDITION TO CHICAGO IN SECTION 32, TOWNSHIP 40 NORTH, RANGE 14, EAST OF THE THIRD PRINCIPAL MERIDIAN, IN COOK COUNTY, ILLINOIS.

PARCEL M ALSO KNOWN AS:

THAT PART OF WEST ARMITAGE AVENUE VACATED BY ORDINANCE RECORDED AS DOCUMENT NUMBER 94014634 LYING SOUTH OF AND ADJOINING LOTS 14 AND 15 IN BLOCK 1 J.F. LAWRENCE'S SUBDIVISION OF LOT 4 IN BLOCK 14 IN SHEFFIELD'S ADDITION TO CHICAGO IN SECTION 32, TOWNSHIP 40 NORTH, RANGE 14, EAST OF THE THIRD PRINCIPAL MERIDIAN, DESCRIBED AS FOLLOWS: COMMENCING AT THE INTERSECTION OF THE NORTH LINE OF VACATED WEST ARMITAGE AVENUE WITH THE WEST LINE OF VACATED NORTH SOUTHPORT AVENUE; THENCE SOUTH 88°10'29" WEST ALONG THE NORTH LINE OF VACATED WEST ARMITAGE AVENUE 334.69 FEET TO THE POINT OF BEGINNING; THENCE SOUTH 01°51'31"

EAST 39.63 FEET TO ITS POINT OF INTERSECTION WITH THE WESTERLY LINE OF VACATED WEST ARMITAGE AVENUE; THENCE NORTH 18°33'18" WEST ALONG THE WESTERLY LINE OF VACATED WEST ARMITAGE AVENUE 41.39 FEET TO THE NORTHWEST CORNER THEREOF; THENCE NORTH 88°10'29" EAST ALONG THE NORTH LINE OF VACATED WEST ARMITAGE AVENUE 11.89 FEET TO THE POINT OF BEGINNING, IN COOK COUNTY, ILLINOIS.

PARCEL N:

LOT 4 IN BLOCK 5 IN DOMINICK'S SUBDIVISION OF LOTS 1, 2 AND 3 IN BLOCK 14 IN SHEFFIELD'S ADDITION TO CHICAGO IN SECTION 32, TOWNSHIP 40 NORTH, RANGE 14, EAST OF THE THIRD PRINCIPAL MERIDIAN, IN COOK COUNTY, ILLINOIS.

PARCEL O:

THOSE PORTIONS OF LOTS 5, 6, 7 AND 8 IN BLOCK 5 IN DOMINICK'S SUBDIVISION OF LOTS 1, 2 AND 3 IN BLOCK 14 IN SHEFFIELD'S ADDITION TO CHICAGO DESCRIBED AS FOLLOWS:

COMMENCING AT A POINT ON THE EAST LINE OF SAID LOT 5, WHICH IS 30.00 FEET NORTH OF THE SOUTHEAST CORNER THEREOF; THENCE NORTHWESTERLY ON A CURVE TO THE RIGHT WITH A RADIUS OF 289.00 FEET TO A POINT ON THE EAST LINE OF LOT 6, WHICH IS 34.00 FEET FROM THE SOUTHEAST CORNER THEREOF; THENCE TO A POINT ON THE EAST LINE OF LOT 7, WHICH IS 41.00 FEET FROM THE SOUTHEAST CORNER THEREOF; THENCE TO A POINT ON THE EAST LINE OF LOT 8, WHICH IS 47.00 FEET FROM THE NORTHEAST CORNER THEREOF; THENCE TO A POINT ON THE WEST LINE OF LOT 8, WHICH IS 22.00 FEET FROM THE NORTHWEST CORNER THEREOF; THENCE ALONG THE WEST LINE OF SAID LOT 8 TO A POINT, WHICH IS 33.00 FEET NORTHERLY FROM THE SOUTHWEST CORNER THEREOF; THENCE TO A POINT ON THE EAST LINE OF LOT 8, WHICH IS 22.00 FEET NORTH OF THE SOUTHEAST CORNER THEREOF; THENCE TO A POINT ON THE EAST LINE OF LOT 7, WHICH IS 6.00 FEET NORTH OF THE SOUTHEAST CORNER THEREOF; THENCE TO THE SOUTHEAST CORNER OF LOT 6; THENCE ALONG THE SOUTH LINE OF LOT 5 TO THE SOUTHEAST CORNER THEREOF; THENCE ALONG THE EAST LINE OF LOT 5 TO THE POINT OF BEGINNING, ALL IN BLOCK 5 IN W. F. DOMINICK'S SUBDIVISION OF LOTS 1, 2 AND 3 IN BLOCK 14 IN SHEFFIELD'S ADDITION TO CHICAGO IN SECTION 32, TOWNSHIP 40 NORTH, RANGE 14, EAST OF THE THIRD PRINCIPAL MERIDIAN, (EXCEPTING THEREFROM THE FOLLOWING DESCRIBED LAND:

COMMENCING AT A POINT ON THE EAST LINE OF SAID LOT 5, WHICH IS 30.00 FEET NORTH OF THE SOUTHEAST CORNER THEREOF; THENCE NORTHWESTERLY ON A CURVE TO THE RIGHT WITH A RADIUS OF 289.00 FEET TO A POINT; SAID POINT BEING 33.46 FEET NORTH OF AND 2.71 FEET EAST OF THE SOUTHWEST CORNER OF SAID LOT 5 TO POINT OF BEGINNING; THENCE CONTINUING NORTHWESTERLY ON A CURVE TO THE RIGHT WITH A RADIUS OF 289.00 FEET, A

DISTANCE OF 2.75 FEET TO A POINT ON THE EAST LINE OF LOT 6, WHICH IS 34.00 FEET FROM THE SOUTHEAST CORNER THEREOF; THENCE TO A POINT ON THE EAST LINE OF LOT 7, WHICH IS 41.00 FEET FROM THE SOUTHEAST CORNER THEREOF; THENCE TO A POINT ON THE EAST LINE OF LOT 8, WHICH IS 47.00 FEET FROM THE NORTHEAST CORNER THEREOF; THENCE TO A POINT ON THE WEST LINE OF LOT 8, WHICH IS 22.00 FEET FROM THE NORTHWEST CORNER THEREOF; THENCE ALONG THE WEST LINE OF SAID LOT 8 TO A POINT, WHICH IS 33.00 FEET NORTHERLY FROM THE SOUTHWEST CORNER THEREOF; THENCE TO A POINT ON THE EAST LINE OF LOT 8, WHICH IS 22.00 FEET NORTH OF THE SOUTHEAST CORNER THEREOF; THENCE TO A POINT ON THE EAST LINE OF LOT 7, WHICH IS 6.00 FEET NORTH OF THE SOUTHEAST CORNER THEREOF; THENCE TO THE SOUTHEAST CORNER OF LOT 6; THENCE SOUTHERLY ALONG A SOUTHERLY PROLONGATION OF THE EAST LINE OF LOT 6, A DISTANCE OF 2.20 FEET; THENCE "DUE EAST", A DISTANCE OF 2.71 FEET; THENCE NORTHERLY ALONG A LINE, WHICH IS 2.71 FEET EAST OF AND PARALLEL TO THE WEST LINE OF SAID LOT 5, A DISTANCE OF 35.62 FEET; TO THE POINT OF BEGINNING), IN COOK COUNTY, ILLINOIS.

PARCEL P:

ALL THAT PART OF THE NORTH/SOUTH 16-FOOT PUBLIC ALLEY, LYING WEST OF WEST LINE OF LOT 4 AND LYING EAST OF THE EAST LINE OF LOT 5; LYING NORTH OF A LINE DRAWN FROM THE SOUTHWEST CORNER OF LOT 4 TO THE SOUTHEAST CORNER OF LOT 5; AND LYING SOUTH OF THE WESTWARDLY EXTENSION OF THE NORTH LINE OF LOT 4 BEING THE SOUTH LINE OF THE PUBLIC ALLEY VACATED BY ORDINANCE PASSED JANUARY 30, 1905 AND RECORDED FEBRUARY 27, 1905 AS DOCUMENT 3658389, ALL IN BLOCK 5 IN W. F. DOMINICK'S SUBDIVISION AFORESAID, IN COOK COUNTY, ILLINOIS.

PARCEL Q:

LOTS 2 TO 10, BOTH INCLUSIVE, AND LOTS 11 TO 15, BOTH INCLUSIVE, AND LOTS 25 TO 28, BOTH INCLUSIVE, IN BLOCK 4 IN DOMINICK'S SUBDIVISION OF LOTS 1, 2 AND 3 IN BLOCK 14 IN SHEFFIELD'S ADDITION TO CHICAGO IN SECTION 32, TOWNSHIP 40 NORTH, RANGE 14, EAST OF THE THIRD PRINCIPAL MERIDIAN, IN COOK COUNTY, ILLINOIS.

PARCEL R:

ALL OF THE NORTH/SOUTH 16-FOOT PUBLIC ALLEY, LYING WEST OF THE WEST LINE OF LOTS 1 TO 10, BOTH INCLUSIVE; LYING EAST OF THE EAST LINE OF LOTS 11 AND 28; LYING EAST OF A LINE DRAWN FROM THE SOUTHEAST CORNER OF LOT 11 TO THE NORTHEAST CORNER OF LOT 28; LYING SOUTH OF A LINE DRAWN FROM THE NORTHWEST CORNER OF LOT 1 TO THE NORTHEAST CORNER OF LOT 11 AND LYING NORTH OF A LINE DRAWN FROM THE SOUTHWEST CORNER OF LOT 10 TO THE SOUTHEAST CORNER OF LOT 28, ALSO;

ALL THAT PART OF THE EAST/WEST 16-FOOT PUBLIC ALLEY, LYING SOUTH OF THE SOUTH LINE OF LOTS 11 TO 14, BOTH INCLUSIVE AND LYING NORTH OF THE NORTH LINE OF LOTS 25 TO 28, BOTH INCLUSIVE; LYING EAST OF A LINE DRAWN FROM THE SOUTHWEST CORNER OF LOT 14 TO THE NORTHWEST CORNER OF LOT 25 AND LYING WEST OF A LINE DRAWN FROM THE SOUTHEAST CORNER OF LOT 11 TO THE NORTHEAST CORNER OF LOT 28;

ALL IN BLOCK 4 IN DOMINICK'S SUBDIVISION OF LOTS 1, 2 AND 3 IN BLOCK 14 IN SHEFFIELD'S ADDITION TO CHICAGO IN SECTION 32, TOWNSHIP 40 NORTH, RANGE 14, EAST OF THE THIRD PRINCIPAL MERIDIAN, AS VACATED BY ORDINANCE RECORDED AUGUST 30, 1995 AS DOCUMENT 95574351, IN COOK COUNTY, ILLINOIS.

PARCEL S:

LOTS 1 TO 13, BOTH INCLUSIVE IN BLOCK 2 AND LOTS 1 TO 6, BOTH INCLUSIVE IN BLOCK 1, ALL IN J. F. LAWRENCE'S SUBDIVISION OF LOT 4 IN BLOCK 14 IN SHEFFIELD'S ADDITION TO CHICAGO IN THE NORTH 1/2 OF SECTION 32, TOWNSHIP 40 NORTH, RANGE 14, EAST OF THE THIRD PRINCIPAL MERIDIAN, AND THAT PART OF LOTS 7 AND 8 IN SAID BLOCK 1 IN J. F. LAWRENCE'S SUBDIVISION AFORESAID, WHICH LIES EASTERLY OF THE CENTER LINE OF A FORMER RAILROAD SERVICE TRACK (SAID CENTER LINE DESCRIBED AS FOLLOWS:

COMMENCING AT A POINT IN THE SOUTH LINE OF SAID BLOCK 1, WHICH IS 14.31 FEET WEST OF THE SOUTHEAST CORNER OF SAID LOT 7; THENCE NORTH AT RIGHT ANGLES TO SAID SOUTH LINE 11.00 FEET TO A POINT OF CURVE; THENCE NORTHERLY IN THE ARC OF A CIRCLE, TANGENT TO THE LAST DESCRIBED LINE, CONVEX EASTERLY AND HAVING A RADIUS OF 177.53 FEET FOR A DISTANCE OF 93.23 FEET TO A POINT IN THE NORTH LINE OF SAID LOT 8, WHICH IS 14.17 FEET WEST OF THE NORTHEAST CORNER OF SAID LOT 8), IN COOK COUNTY, ILLINOIS.

PARCEL T:

THE NORTH 1/2 OF THE VACATED EAST/WEST 12-FOOT PUBLIC ALLEY, AS VACATED BY ORDINANCE RECORDED SEPTEMBER 14, 1966 AS DOCUMENT NUMBER 19942469 LYING SOUTH OF AND ADJOINING THE SOUTH LINE OF LOTS 1 TO 13, BOTH INCLUSIVE, IN BLOCK 2 IN J. F. LAWRENCE'S SUBDIVISION OF LOT 4 IN BLOCK 14 IN SHEFFIELD'S ADDITION TO CHICAGO IN THE NORTH 1/2 OF SECTION 32, TOWNSHIP 40 NORTH, RANGE 14, EAST OF THE THIRD PRINCIPAL MERIDIAN, IN COOK COUNTY, ILLINOIS.

PARCEL U:

LOTS 1 TO 59, BOTH INCLUSIVE; LOTS 77 TO 98, BOTH INCLUSIVE; AND THAT PART OF LOTS 60 AND 68 TO 76, BOTH INCLUSIVE, LYING SOUTH AND WEST OF THE FORMER RIGHT OF WAY OF THE CHICAGO, MILWAUKEE AND ST. PAUL RAILWAY; ALL OF VACATED WEST CROOKED STREET

AS VACATED PER ORDINANCE RECORDED AUGUST 22, 1960 AS DOCUMENT NUMBER 17943256 AND ALL OF THE VACATED ALLEY BETWEEN ABOVE LOTS 12 AND 98 AS VACATED PER ORDINANCE RECORDED MAY 15, 1916 AS DOCUMENT NUMBER 5868006; AND ALL OF THE VACATED ALLEY AND VACATED WEST CROOKED STREET AS VACATED PER ORDINANCE RECORDED JULY 20, 1951 AS DOCUMENT NUMBER 15128221, ALL IN BLOCK 1 IN THE SUBDIVISION OF BLOCK 13 IN SHEFFIELD'S ADDITION TO CHICAGO IN SECTION 32, TOWNSHIP 40 NORTH, RANGE 14, EAST OF THE THIRD PRINCIPAL MERIDIAN, IN COOK COUNTY, ILLINOIS; AND ALSO

THAT PART OF VACATED NORTH KINGSBURY STREET VACATED BY ORDINANCE RECORDED AUGUST 13, 1984 AS DOCUMENT NUMBER 27212284 IN SECTION 32, TOWNSHIP 40 NORTH, RANGE 14, EAST OF THE THIRD PRINCIPAL MERIDIAN, DESCRIBED AS FOLLOWS: COMMENCING AT THE NORTH MOST CORNER OF BLOCK 1 IN THE SUBDIVISION OF BLOCK 13 IN SHEFFIELD'S ADDITION TO CHICAGO, IN THE EAST HALF OF THE NORTHWEST QUARTER OF SECTION 32 AFORESAID; THENCE SOUTH 46°14'43" EAST ALONG THE EASTERLY LINE OF BLOCK 1 AFORESAID, 271.29 FEET TO ITS POINT OF INTERSECTION WITH THE NORTHERLY LINE OF THE FORMER CHICAGO, MILWAUKEE AND ST. PAUL RAILWAY COMPANY RIGHT OF WAY; THENCE SOUTH 46°14'43" EAST ALONG THE EASTERLY LINE OF BLOCK 1 AFORESAID, 69.53 FEET TO THE SOUTHERLY LINE OF THE FORMER CHICAGO, MILWAUKEE AND ST. PAUL RAILWAY COMPANY RIGHT OF WAY, AND THE POINT BEING THE POINT OF BEGINNING; THENCE SOUTH 46°14'43" EAST ALONG THE EASTERLY LINE OF BLOCK 1 AFORESAID, 675.49 FEET TO THE SOUTHEAST CORNER THEREOF; THENCE NORTH 14°54'50" WEST ALONG THE WESTERLY LINE OF NORTH KINGSBURY STREET AS VACATED 21.96 FEET TO A BEND THEREIN; THENCE NORTH 46°14'43" WEST ALONG THE WESTERLY LINE OF NORTH KINGSBURY STREET AS VACATED 656.73 FEET; THENCE SOUTH 43°45'17" WEST 11.42 FEET TO THE POINT OF BEGINNING, IN COOK COUNTY, ILLINOIS.

PARCEL U ALSO KNOWN AS:

THAT PART OF LOTS 1 THROUGH 98, INCLUSIVE IN BLOCK 1 IN THE SUBDIVISION OF BLOCK 13 IN SHEFFIELD'S ADDITION TO CHICAGO IN SECTION 32, TOWNSHIP 40 NORTH, RANGE 14, EAST OF THE THIRD PRINCIPAL MERIDIAN; TOGETHER WITH THE FORMER RIGHT OF WAY OF THE CHICAGO, MILWAUKEE AND ST. PAUL RAILWAY IN SAID BLOCK 1; TOGETHER WITH VACATED WEST CROOKED STREET AS VACATED PER ORDINANCE RECORDED AUGUST 22, 1960 AS DOCUMENT NUMBER 17943256; TOGETHER WITH THE VACATED ALLEY AS VACATED PER ORDINANCE RECORDED MAY 15, 1916 AS DOCUMENT NUMBER 5868006; TOGETHER WITH THE VACATED ALLEY AND VACATED WEST CROOKED STREET AS VACATED PER ORDINANCE RECORDED JULY 20, 1951 AS DOCUMENT NUMBER 15128221; TOGETHER WITH THE VACATED ALLEY LYING AS VACATED PER ORDINANCE RECORDED JANUARY 6, 1994 AS DOCUMENT NUMBER 94-014635; TOGETHER WITH THE VACATED NORTH KINGSBURY STREET VACATED BY ORDINANCE RECORDED

AUGUST 13, 1984 AS DOCUMENT NUMBER 27212284, ALL TAKEN AS A TRACT AND DESCRIBED AS FOLLOWS:

COMMENCING AT THE NORTH MOST CORNER OF SAID BLOCK 1; THENCE SOUTH 01°51'31" EAST ALONG THE WEST LINE OF BLOCK 1 AFORESAID 162.45 FEET TO ITS POINT OF INTERSECTION WITH THE NORTHERLY LINE OF THE FORMER CHICAGO, MILWAUKEE AND ST. PAUL RAILWAY COMPANY RIGHT OF WAY; THENCE SOUTH 01°51'31" EAST ALONG THE WEST LINE OF BLOCK 1 AFORESAID 25.01 FEET TO ITS POINT OF INTERSECTION WITH THE SOUTHERLY LINE OF THE FORMER CHICAGO, MILWAUKEE AND ST. PAUL RAILWAY COMPANY RIGHT OF WAY SAID POINT BEING THE POINT OF BEGINNING; THENCE SOUTH 01°51'31" EAST ALONG THE WEST LINE OF BLOCK 1 AFORESAID 536.85 FEET TO THE SOUTHWEST CORNER THEREOF; THENCE NORTH 88°18'03" EAST ALONG THE SOUTH LINE OF BLOCK 1 AFORESAID 710.91 FEET TO THE SOUTHEAST CORNER THEREOF; THENCE NORTH 14°54'50" WEST ALONG THE WESTERLY LINE OF NORTH KINGSBURY STREET AS VACATED 21.96 FEET TO A BEND THEREIN; THENCE NORTH 46°14'43" WEST ALONG THE WESTERLY LINE OF NORTH KINGSBURY STREET AS VACATED 656.73 FEET; THENCE SOUTH 43°45'17" WEST 11.42 FEET TO ITS POINT OF INTERSECTION WITH THE SOUTHERLY LINE OF THE FORMER CHICAGO, MILWAUKEE AND ST. PAUL RAILWAY COMPANY RIGHT OF WAY; THENCE WESTERLY 247.83 FEET ALONG THE SOUTHERLY LINE OF THE FORMER CHICAGO, MILWAUKEE AND ST. PAUL RAILWAY COMPANY RIGHT OF WAY BEING THE ARC OF A CIRCLE HAVING A RADIUS OF 465.84 FEET CONCAVE SOUTHERLY AND WHOSE CHORD BEARS NORTH 78°37'00" WEST, A DISTANCE OF 244.92 FEET TO THE POINT OF BEGINNING, IN COOK COUNTY, ILLINOIS.

PARCEL V:

THAT PART OF THE FORMER CHICAGO, MILWAUKEE AND ST. PAUL RAILWAY COMPANY RIGHT OF WAY THROUGH LOTS 60 AND 68 TO 76, INCLUSIVE, AND THAT PART OF THE ALLEY WEST OF LOTS 68 TO 69 AND THAT PART OF THE ALLEY NORTH OF LOT 60 IN BLOCK 1 IN THE SUBDIVISION OF BLOCK 13 IN SHEFFIELD'S ADDITION TO CHICAGO IN SECTION 32, TOWNSHIP 40 NORTH, RANGE 14, EAST OF THE THIRD PRINCIPAL MERIDIAN, IN COOK COUNTY, ILLINOIS; AND ALSO

THAT PART OF VACATED NORTH KINGSBURY STREET VACATED BY ORDINANCE RECORDED AUGUST 13, 1984 AS DOCUMENT NUMBER 27212284 IN SECTION 32, TOWNSHIP 40 NORTH, RANGE 14, EAST OF THE THIRD PRINCIPAL MERIDIAN, DESCRIBED AS FOLLOWS: COMMENCING AT THE NORTH MOST CORNER OF BLOCK 1 IN THE SUBDIVISION OF BLOCK 13 IN SHEFFIELD'S ADDITION TO CHICAGO, IN THE EAST HALF OF THE NORTHWEST QUARTER OF SECTION 32 AFORESAID; THENCE SOUTH 46°14'43" EAST ALONG THE EASTERLY LINE OF BLOCK 1 AFORESAID, 271.29 FEET TO ITS POINT OF INTERSECTION WITH THE NORTHERLY LINE OF THE FORMER CHICAGO, MILWAUKEE AND ST. PAUL RAILWAY COMPANY RIGHT OF WAY, SAID POINT BEING THE POINT OF BEGINNING; THENCE SOUTH 46°14'43" EAST ALONG THE EASTERLY LINE OF BLOCK

1 AFORESAID, 69.53 FEET TO THE SOUTHERLY LINE OF THE FORMER CHICAGO, MILWAUKEE AND ST. PAUL RAILWAY COMPANY RIGHT OF WAY; THENCE NORTH 43°45'17" EAST 11.42 FEET TO THE WESTERLY LINE OF NORTH KINGSBURY STREET AS VACATED; THENCE NORTH 46°14'43" WEST ALONG THE WESTERLY LINE OF NORTH KINGSBURY STREET AS VACATED 69.53 FEET; THENCE SOUTH 43°45'17" WEST 11.42 FEET TO THE POINT OF BEGINNING, IN COOK COUNTY, ILLINOIS.

PARCEL V ALSO KNOWN AS:

THAT PART OF LOTS 1 THROUGH 98, INCLUSIVE IN BLOCK 1 IN THE SUBDIVISION OF BLOCK 13 IN SHEFFIELD'S ADDITION TO CHICAGO IN SECTION 32, TOWNSHIP 40 NORTH, RANGE 14, EAST OF THE THIRD PRINCIPAL MERIDIAN; TOGETHER WITH THE FORMER RIGHT OF WAY OF THE CHICAGO, MILWAUKEE AND ST. PAUL RAILWAY IN SAID BLOCK 1; TOGETHER WITH VACATED WEST CROOKED STREET AS VACATED PER ORDINANCE RECORDED AUGUST 22, 1960 AS DOCUMENT NUMBER 17943256; TOGETHER WITH THE VACATED ALLEY AS VACATED PER ORDINANCE RECORDED MAY 15, 1916 AS DOCUMENT NUMBER 5868006; TOGETHER WITH THE VACATED ALLEY AND VACATED WEST CROOKED STREET AS VACATED PER ORDINANCE RECORDED JULY 20, 1951 AS DOCUMENT NUMBER 15128221; TOGETHER WITH THE VACATED ALLEY LYING AS VACATED PER ORDINANCE RECORDED JANUARY 6, 1994 AS DOCUMENT NUMBER 94-014635; TOGETHER WITH THE VACATED NORTH KINGSBURY STREET VACATED BY ORDINANCE RECORDED AUGUST 13, 1984 AS DOCUMENT NUMBER 27212284, ALL TAKEN AS A TRACT AND DESCRIBED AS FOLLOWS:

COMMENCING AT THE NORTH MOST CORNER OF SAID BLOCK 1; THENCE SOUTH 01°51'31" EAST ALONG THE WEST LINE OF BLOCK 1 AFORESAID 162.45 FEET TO ITS POINT OF INTERSECTION WITH THE NORTHERLY LINE OF THE FORMER CHICAGO, MILWAUKEE AND ST. PAUL RAILWAY COMPANY RIGHT OF WAY SAID POINT BEING THE POINT OF BEGINNING; THENCE SOUTH 01°51'31" EAST ALONG THE WEST LINE OF BLOCK 1 AFORESAID 25.01 FEET TO ITS POINT OF INTERSECTION WITH THE SOUTHERLY LINE OF THE FORMER CHICAGO, MILWAUKEE AND ST. PAUL RAILWAY COMPANY RIGHT OF WAY; THENCE EASTERLY 247.83 FEET ALONG THE SOUTHERLY LINE OF THE FORMER CHICAGO, MILWAUKEE AND ST. PAUL RAILWAY COMPANY RIGHT OF WAY BEING THE ARC OF A CIRCLE HAVING A RADIUS OF 465.84 FEET CONCAVE SOUTHERLY AND WHOSE CHORD BEARS SOUTH 78°37'00" EAST, A DISTANCE OF 244.92 FEET TO ITS POINT OF INTERSECTION WITH THE EASTERLY LINE OF SAID BLOCK 1; THENCE NORTH 43°45'17" EAST 11.42 FEET TO THE WESTERLY LINE OF NORTH KINGSBURY STREET AS VACATED; THENCE NORTH 46°14'43" WEST ALONG THE WESTERLY LINE OF NORTH KINGSBURY STREET AS VACATED 69.53 FEET; THENCE SOUTH 43°45'17" WEST 11.42 FEET TO ITS POINT OF INTERSECTION WITH THE NORTHERLY LINE OF THE FORMER CHICAGO, MILWAUKEE AND ST. PAUL RAILWAY COMPANY RIGHT OF WAY; THENCE WESTERLY 193.60 FEET ALONG THE NORTHERLY LINE OF THE FORMER CHICAGO, MILWAUKEE AND ST. PAUL RAILWAY COMPANY

RIGHT OF WAY BEING THE ARC OF A CIRCLE HAVING A RADIUS OF 490.84 FEET CONCAVE SOUTHERLY AND WHOSE CHORD BEARS NORTH 82°27'22" WEST, A DISTANCE OF 192.35 FEET TO THE POINT OF BEGINNING, IN COOK COUNTY, ILLINOIS.

PARCEL W:

LOTS 61 TO 67 AND THAT PART OF LOTS 68 TO 73, TOGETHER WITH THAT PART OF THE VACATED ALLEY LYING ADJACENT TO LOT 60 AS VACATED PER ORDINANCE RECORDED JANUARY 6, 1994 AS DOCUMENT NUMBER 94-014635, LYING EAST AND NORTH OF THE FORMER RIGHT OF WAY OF THE CHICAGO, MILWAUKEE AND ST. PAUL RAILROAD IN BLOCK 1 IN SUBDIVISION OF BLOCK 13 IN SHEFFIELD'S ADDITION TO CHICAGO, IN THE EAST HALF OF THE NORTHWEST QUARTER OF SECTION 32, TOWNSHIP 40 NORTH, RANGE 14, EAST OF THE THIRD PRINCIPAL MERIDIAN, IN COOK COUNTY, ILLINOIS; AND ALSO

THAT PART OF VACATED NORTH KINGSBURY STREET VACATED BY ORDINANCE RECORDED AUGUST 13, 1984 AS DOCUMENT NUMBER 27212284 IN SECTION 32, TOWNSHIP 40 NORTH, RANGE 14, EAST OF THE THIRD PRINCIPAL MERIDIAN, DESCRIBED AS FOLLOWS: BEGINNING AT THE NORTH MOST CORNER OF IN BLOCK 1 IN THE SUBDIVISION OF BLOCK 13 IN SHEFFIELD'S ADDITION TO CHICAGO, IN THE EAST HALF OF THE NORTHWEST QUARTER OF SECTION 32 AFORESAID; THENCE SOUTH 46°14'43" EAST ALONG THE EASTERLY LINE OF BLOCK 1 AFORESAID, 271.29 FEET TO ITS POINT OF INTERSECTION WITH THE NORTHERLY LINE OF THE FORMER CHICAGO, MILWAUKEE AND ST. PAUL RAILWAY COMPANY RIGHT OF WAY; THENCE NORTH 43°45'17" EAST 11.42 FEET TO THE WESTERLY LINE OF NORTH KINGSBURY STREET AS VACATED; THENCE NORTH 46°14'43" WEST ALONG THE WESTERLY LINE OF NORTH KINGSBURY STREET AS VACATED 252.96 FEET TO A BEND THEREIN; THENCE NORTH 78°09'54" WEST ALONG THE WESTERLY LINE OF NORTH KINGSBURY STREET AS VACATED 21.60 FEET TO THE POINT OF BEGINNING, IN COOK COUNTY, ILLINOIS.

PARCEL W ALSO KNOWN AS:

THAT PART OF LOTS 1 THROUGH 98, INCLUSIVE IN BLOCK 1 IN THE SUBDIVISION OF BLOCK 13 IN SHEFFIELD'S ADDITION TO CHICAGO IN SECTION 32, TOWNSHIP 40 NORTH, RANGE 14, EAST OF THE THIRD PRINCIPAL MERIDIAN; TOGETHER WITH THE FORMER RIGHT OF WAY OF THE CHICAGO, MILWAUKEE AND ST. PAUL RAILWAY IN SAID BLOCK 1; TOGETHER WITH VACATED WEST CROOKED STREET AS VACATED PER ORDINANCE RECORDED AUGUST 22, 1960 AS DOCUMENT NUMBER 17943256; TOGETHER WITH THE VACATED ALLEY AS VACATED PER ORDINANCE RECORDED MAY 15, 1916 AS DOCUMENT NUMBER 5868006; TOGETHER WITH THE

VACATED ALLEY AND VACATED WEST CROOKED STREET AS VACATED PER ORDINANCE RECORDED JULY 20, 1951 AS DOCUMENT NUMBER 15128221; TOGETHER WITH THE VACATED ALLEY LYING AS VACATED PER ORDINANCE RECORDED JANUARY 6, 1994 AS DOCUMENT NUMBER 94-014635; TOGETHER WITH THE VACATED NORTH KINGSBURY STREET VACATED BY ORDINANCE RECORDED AUGUST 13, 1984 AS DOCUMENT NUMBER 27212284, ALL TAKEN AS A TRACT AND DESCRIBED AS FOLLOWS:

BEGINNING AT THE NORTH MOST CORNER OF SAID BLOCK 1; THENCE SOUTH 01°51'31" EAST ALONG THE WEST LINE OF BLOCK 1 AFORESAID 162.45 FEET TO ITS POINT OF INTERSECTION WITH THE NORTHERLY LINE OF THE FORMER CHICAGO, MILWAUKEE AND ST. PAUL RAILWAY COMPANY RIGHT OF WAY; THENCE EASTERLY 193.60 FEET ALONG THE NORTHERLY LINE OF THE FORMER CHICAGO, MILWAUKEE AND ST. PAUL RAILWAY COMPANY RIGHT OF WAY BEING THE ARC OF A CIRCLE HAVING A RADIUS OF 490.84 FEET CONCAVE SOUTHERLY AND WHOSE CHORD BEARS SOUTH 82°27'22" EAST, A DISTANCE OF 192.35 FEET TO ITS POINT OF INTERSECTION WITH THE EASTERLY LINE OF SAID BLOCK 1; THENCE NORTH 43°45'17" EAST 11.42 FEET TO THE WESTERLY LINE OF NORTH KINGSBURY STREET AS VACATED; THENCE NORTH 46°14'43" WEST ALONG THE WESTERLY LINE OF NORTH KINGSBURY STREET AS VACATED 252.96 FEET TO A BEND THEREIN; THENCE NORTH 78°09'54" WEST ALONG THE WESTERLY LINE OF NORTH KINGSBURY STREET AS VACATED 21.60 FEET TO THE POINT OF BEGINNING, IN COOK COUNTY, ILLINOIS.

PARCEL X:

LOT 5 IN BLOCK 14 IN SHEFFIELD'S ADDITION TO CHICAGO IN SECTION 32, TOWNSHIP 40 NORTH, RANGE 14, EAST OF THE THIRD PRINCIPAL MERIDIAN, IN COOK COUNTY, ILLINOIS.

PARCEL Y:

THE SOUTH 1/2 OF THE VACATED EAST/WEST 12-FOOT PUBLIC ALLEY, AS VACATED BY ORDINANCE RECORDED SEPTEMBER 14, 1966 AS DOCUMENT #19942469 LYING NORTH OF AND ADJOINING THE NORTH LINE OF LOT 5 IN BLOCK 14 IN SHEFFIELD'S ADDITION TO CHICAGO IN SECTION 32, TOWNSHIP 40 NORTH, RANGE 14, EAST OF THE THIRD PRINCIPAL MERIDIAN, IN COOK COUNTY, ILLINOIS.

PARCEL Z:

THAT PART OF LOTS 3 AND 4 IN BLOCK 8 IN SHEFFIELD'S ADDITION TO CHICAGO, IN SECTION 32, TOWNSHIP 40 NORTH, RANGE 14, EAST OF THE THIRD PRINCIPAL MERIDIAN, DESCRIBED AS FOLLOWS:

BEGINNING AT A POINT ON THE NORTH LINE OF SAID LOT 3, A DISTANCE OF 315.00 FEET WEST OF THE NORTHEAST CORNER THEREOF (BEING ALSO A DISTANCE OF 125.00 FEET EAST OF THE

NORTHWEST CORNER THEREOF); THENCE DUE WEST ON THE NORTH LINE OF SAID LOTS 3 AND 4 A DISTANCE OF 354.33 FEET TO A POINT; THENCE SOUTH PARALLEL TO THE EAST LINE OF SAID LOT 4, A DISTANCE OF 378.82 FEET TO A POINT ON THE NORTHERLY LINE OF THE MILWAUKEE ROAD (CHICAGO, MILWAUKEE, ST. PAUL AND PACIFIC RAILROAD) RIGHT OF WAY; THENCE NORTH 61 DEGREES, 05 MINUTES EAST ALONG SAID NORTHERLY RIGHT OF WAY LINE, A DISTANCE OF 261.99 FEET TO A POINT ON THE EAST LINE OF SAID LOT 4; THENCE DUE NORTH ON THE EAST LINE OF SAID LOT 4 (BEING THE WEST RIGHT OF WAY LINE OF THE SAID MILWAUKEE ROAD), A DISTANCE OF 5.71 FEET TO A POINT ON A LINE, THAT IS 5.0 FEET NORTHWESTERLY BY RIGHT ANGLE MEASURE, AND PARALLEL TO THE AFORESAID COURSE BEARING NORTH 61 DEGREES, 05 MINUTES EAST; THENCE NORTH 61 DEGREES, 05 MINUTES EAST ALONG THE NORTHERLY RIGHT OF WAY LINE OF SAID MILWAUKEE ROAD, A DISTANCE OF 61.97 FEET TO A POINT; THENCE NORTH 62 DEGREES, 17 MINUTES EAST ALONG THE NORTHERLY RIGHT OF WAY LINE OF SAID MILWAUKEE ROAD, A DISTANCE OF 59.22 FEET TO A POINT; THENCE NORTH 05 DEGREES, 32 MINUTES EAST, A DISTANCE OF 189.78 FEET TO THE POINT OF BEGINNING, (EXCEPT THE NORTH 33.00 FEET TAKEN OR USED FOR CORTLAND STREET), ALSO; THAT PART OF LOTS 3 AND 4 IN BLOCK 8 IN SHEFFIELD'S ADDITION TO CHICAGO IN SECTION 32, TOWNSHIP 40 NORTH, RANGE 14, EAST OF THE THIRD PRINCIPAL MERIDIAN, DESCRIBED AS FOLLOWS:

BEGINNING AT A POINT ON THE NORTH LINE OF SAID LOT 3, THAT IS 315.00 FEET WEST OF THE NORTHEAST CORNER THEREOF (BEING ALSO 125.00 FEET EAST OF THE NORTHWEST CORNER THEREOF OF SAID LOT); THENCE DUE SOUTH IN A LINE PARALLEL TO THE EAST LINE OF SAID LOT 3, A DISTANCE OF 179.23 FEET TO A POINT ON THE NORTHERLY LINE OF THE MILWAUKEE ROAD (CHICAGO, MILWAUKEE, ST. PAUL AND PACIFIC RAILROAD) RIGHT OF WAY BEING THE POINT OF BEGINNING; THENCE SOUTH 62 DEGREES, 17 MINUTES WEST ON SAID NORTHERLY RIGHT OF WAY LINE, A DISTANCE OF 79.93 FEET TO A POINT; THENCE SOUTH 61 DEGREES, 05 MINUTES WEST ON SAID NORTHERLY RIGHT OF LINE A DISTANCE OF 61.97 FEET TO A POINT ON THE LINE BETWEEN SAID LOTS 3 AND 4; THENCE DUE SOUTH ON SAID LOT LINE (BEING THE WEST RIGHT OF WAY LINE OF SAID MILWAUKEE ROAD) 5.71 FEET TO A POINT ON A LINE, THAT IS 5.00 FEET SOUTHEASTERLY BY RIGHT ANGLE MEASURE, AND PARALLEL TO THE AFORESAID COURSE, BEARING SOUTH 61 DEGREES, 05 MINUTES WEST; THENCE SOUTH 61 DEGREES, 05 MINUTES WEST, ALSO SAID NORTHERLY RIGHT OF WAY LINE, A DISTANCE OF 261.99 FEET TO A POINT IN THE WEST LINE OF THE EAST 229.33 FEET (AS MEASURED ON THE NORTH LINE OF SAID LOT 4) SAID POINT BEING 378.82 FEET SOUTH OF THE NORTH LINE THEREOF; THENCE DUE SOUTH ALONG SAID LINE TO THE SOUTHERLY LINE OF LOT 4 BEING THE CENTER LINE OF THE NORTH BRANCH OF THE CHICAGO RIVER; THENCE NORTHEASTERLY ON THE SOUTHERN LINE OF SAID LOTS 3 AND 4 BEING ALSO THE CENTERLINE OF THE NORTH BRANCH OF THE CHICAGO RIVER, TO A POINT ON SAID LINE, THAT IS 315.00 FEET WEST OF AND PARALLEL TO THE EAST LINE OF SAID LOT 3; THENCE NORTH ON THE AFORESAID PARALLEL LINE TO THE POINT OF BEGINNING, (EXCEPTING THEREFROM THE MILWAUKEE ROAD RIGHT OF WAY, AND ALSO EXCEPTING

THEREFROM THAT PART OF SAID LOT 3, LYING EAST OF THE FOLLOWING DESCRIBED DIAGONAL LINE: BEGINNING AT THE NORTHWEST CORNER OF SAID LOT, BEING IN THE CENTER LINE OF CORTLAND STREET; THENCE DUE EAST ON THE NORTH LINE OF SAID LOT, A DISTANCE OF 125.00 FEET TO THE POINT OF BEGINNING OF SAID DIAGONAL LINE; THENCE SOUTH 05 DEGREES, 32 MINUTES WEST TO THE SOUTHERLY LINE OF SAID LOT 3)

ALSO; THAT PART OF LOT 5 AND THE WEST 111.67 FEET OF LOT 4 IN BLOCK 8 IN SHEFFIELD'S ADDITION TO CHICAGO IN THE SOUTHWEST 1/4 OF SECTION 32, TOWNSHIP 40 NORTH, RANGE 14, EAST OF THE THIRD PRINCIPAL MERIDIAN, LYING SOUTH OF THE SOUTH LINE OF CORTLAND STREET (FORMERLY CLYBOURN AVENUE) AND NORTH OF THE RIGHT OF WAY AND RAILROAD LANDS OF THE CHICAGO, MILWAUKEE, ST. PAUL AND PACIFIC RAILROAD COMPANY ALL IN COOK COUNTY, ILLINOIS.

PARCEL AA:

THAT PART OF LOT 3 IN BLOCK 8 IN SHEFFIELD'S ADDITION TO CHICAGO, A SUBDIVISION IN SECTION 32, TOWNSHIP 40 NORTH, RANGE 14, EAST OF THE THIRD PRINCIPAL MERIDIAN, LYING SOUTHERLY OF A LINE 20.00 FEET SOUTHERLY OF, AS MEASURED ALONG THE RADIAL LINES, AND PARALLEL WITH THE CENTER LINE OF THE CURVED MAIN TRACK OF THE 500 LINE RAILROAD, EXCEPTING THEREFROM THAT PART OF SAID LOT 3, LYING WEST OF THE FOLLOWING DESCRIBED DIAGONAL LINE:

BEGINNING AT THE NORTHWEST CORNER OF SAID LOT, BEING IN THE CENTER LINE OF CORTLAND STREET; THENCE DUE EAST ON THE NORTH LINE OF SAID LOT, A DISTANCE OF 125.00 FEET TO THE POINT OF BEGINNING OF SAID DIAGONAL LINE; THENCE SOUTH 05 DEGREES, 32 MINUTES WEST TO THE SOUTHERLY LINE OF SAID LOT 3, ALSO EXCEPT THEREFROM THAT PORTION FALLING WITHIN THE FOLLOWING DESCRIBED LAND:

A PARCEL OF LAND COMPRISED OF PARTS OF LOT 5 TO 11, INCLUSIVE IN BLOCK 2 IN THE SUBDIVISION OF LOT 1 AND 2 IN BLOCK 8 OF SHEFFIELD'S ADDITION TO CHICAGO, IN SECTION 32, TOWNSHIP 40 NORTH, RANGE 14, EAST OF THE THIRD PRINCIPAL MERIDIAN; TOGETHER WITH PART OF LOT 3 IN BLOCK 8 IN SAID SHEFFIELD'S ADDITION, DESCRIBED AS FOLLOWS: COMMENCING AT THE NORTHEAST CORNER OF LOT 11 IN BLOCK 2; THENCE SOUTHEASTERLY ALONG THE NORTHEASTERLY LINE OF SAID LOT AND ALONG THE NORTHEASTERLY LINE OF LOTS 10 AND 9 IN SAID BLOCK 2 (SAID NORTHEASTERLY LINE ALSO BEING THE SOUTHWESTERLY LINE OF NORTH KINGSBURY STREET), A DISTANCE OF 217.66 FEET TO THE POINT OF BEGINNING; THENCE CONTINUING ALONG THE NORTHEASTERLY LINE OF LOTS 9, 8, 7, 6 AND 5, A DISTANCE OF 173.23 FEET; THENCE NORTHWESTERLY AND WESTERLY ALONG A CURVED LINE, CONVEX NORTHEASTERLY AND HAVING A RADIUS OF 663.00 FEET, A DISTANCE OF 392.34 FEET TO A POINT ON THE WEST LINE OF AFOREMENTIONED LOT 11, WHICH IS 143.35 FEET SOUTH OF THE

NORTHWEST CORNER OF SAID LOT, AS MEASURED ALONG SAID WEST LINE; THENCE SOUTH ALONG SAID WEST LINE, A DISTANCE OF 24.65 FEET TO AN ANGLE POINT IN SAID LINE; THENCE SOUTHWESTERLY ALONG THE NORTHWESTERLY LINE OF SAID LOT 11, AND ALONG SAID NORTHWESTERLY LINE EXTENDED SOUTHWESTERLY, A DISTANCE OF 131 FEET, MORE OR LESS TO THE EDGE OF WATER OF THE NORTH BRANCH OF THE CHICAGO RIVER; THENCE NORTHWESTERLY AND WESTERLY ALONG SAID EDGE OF WATER PASSING INTO LOT 3 AFORESAID, TO AN INTERSECTION WITH A LINE DRAWN SOUTH, PERPENDICULAR TO THE SOUTH LINE OF WEST CORTLAND STREET, FROM A POINT 185.00 FEET WEST OF THE AFOREMENTIONED NORTHWEST CORNER OF SAID LOT 11, AS MEASURED ALONG SAID SOUTH LINE; THENCE NORTH ALONG SAID PERPENDICULAR LINE A DISTANCE OF 56.00 FEET, MORE OR LESS TO A POINT 147.01 FEET SOUTH FROM SAID SOUTH LINE OF CORTLAND STREET; THENCE EASTERLY ALONG A CURVED LINE, CONVEX NORTHERLY AND HAVING A RADIUS OF 676.33 FEET, A DISTANCE OF 186.09 FEET TO A POINT ON THE EAST LINE OF SAID LOT 3 (BEING ALSO THE AFOREMENTIONED WEST LINE OF LOT 11), WHICH POINT IS 133.34 FEET SOUTH FROM THE NORTHWEST CORNER OF SAID LOT 11, AS MEASURED ALONG SAID WEST LINE; THENCE EASTERLY AND SOUTHEASTERLY ALONG A CURVED LINE, CONVEX NORTHEASTERLY AND HAVING A RADIUS OF 673.00 FEET, A DISTANCE OF 220.04 FEET TO A POINT; THENCE NORTHEASTERLY ALONG A STRAIGHT LINE, A DISTANCE OF 37.96 FEET TO THE POINT OF BEGINNING), IN COOK COUNTY, ILLINOIS.

PARCEL BB:

A TRACT OF LAND COMPRISING PARTS OF LOTS OF 5 TO 11, (BOTH INCLUSIVE) IN BLOCK 2 IN SUBDIVISION OF LOTS 1 AND 2 OF BLOCK 8 IN SHEFFIELD'S ADDITION TO CHICAGO, IN SECTION 32, TOWNSHIP 40 NORTH, RANGE 14, EAST OF THE THIRD PRINCIPAL MERIDIAN AND ALSO COMPRISING PARTS OF LOTS 3, 4 AND 5 IN BLOCK 8 IN SHEFFIELD'S ADDITION TO CHICAGO, IN SECTION 32, TOWNSHIP 40 NORTH, RANGE 14, EAST OF THE THIRD PRINCIPAL MERIDIAN, WHICH TRACT IS BOUNDED AND DESCRIBED AS FOLLOWS: COMMENCING AT THE INTERSECTION OF THE SOUTH LINE OF CORTLAND STREET (AS OCCUPIED) AND THE SOUTHWESTERLY LINE OF KINGSBURY STREET (AS OCCUPIED); THENCE SOUTHEASTERLY, ALONG THE SOUTHWESTERLY LINE OF SAID KINGSBURY STREET, A DISTANCE OF 248.90 FEET TO THE POINT OF BEGINNING; THENCE CONTINUING ALONG SAID SOUTHWESTERLY LINE, A DISTANCE OF 142.96 FEET TO A POINT OF INTERSECTION WITH AN ARC OF A CIRCLE; THENCE NORTHWESTERLY ALONG THE ARC OF A CIRCLE, (WHICH ARC IS CONVEX NORTHERLY AND HAS A RADIUS OF 663.0 FEET), AN ARC DISTANCE OF 393.18 FEET, TO A POINT ON THE WEST LINE OF SAID LOT 11; THENCE SOUTHERLY, ALONG SAID WEST LINE OF SAID LOT 11, A DISTANCE OF 2.99 FEET TO A POINT OF INTERSECTION WITH AN ARC OF A CIRCLE; THENCE SOUTHWESTERLY ALONG THE ARC OF A CIRCLE, (WHICH ARC IS CONVEX NORTHWESTERLY, HAS A RADIUS OF 663.0 FEET, AND IS 20.00 FEET SOUTHERLY OF AND PARALLEL TO THE CENTERLINE OF THE MAIN RAILROAD TRACK), AN ARC DISTANCE OF 375.54 FEET, TO A POINT OF TANGENCY WITH THE NEXT DESCRIBED COURSE; THENCE SOUTH 61

DEGREES, 03 MINUTES WEST ALONG THE SOUTHEASTERLY LINE OF RAILROAD PROPERTY, AS PER DOCUMENT 2922193 (AS RECORDED WITH THE COUNTY RECORDER FOR COOK COUNTY, ILLINOIS), A DISTANCE OF 404.62 FEET; THENCE SOUTH 19 DEGREES, 03 MINUTES, 20 SECONDS WEST, A DISTANCE OF 40.92 FEET; THENCE NORTH 86 DEGREES, 19 MINUTES, 40 SECONDS WEST, A DISTANCE OF 62.47 FEET; THENCE NORTH 51 DEGREES, 10 MINUTES, 30 SECONDS WEST, A DISTANCE OF 139.25 FEET; THENCE NORTH 26 DEGREES, 00 MINUTE WEST, A DISTANCE OF 36.64 FEET; THENCE SOUTH 60 DEGREES, 13 MINUTES EAST ALONG THE NORTHERLY LINE OF RAILROAD PROPERTY, AS PER SAID DOCUMENT 2922193, A DISTANCE OF 107.0 FEET; THENCE SOUTH 80 DEGREES, 16 MINUTES EAST, ALONG THE NORTHERLY LINE OF RAILROAD PROPERTY, AS PER SAID DOCUMENT 2922193, A DISTANCE OF 61.0 FEET; THENCE NORTH 61 DEGREES, 03 MINUTES EAST ALONG THE NORTHWESTERLY LINE OF RAILROAD PROPERTY, AS PER SAID DOCUMENT 2922193, A DISTANCE OF 360.79 FEET TO A POINT ON THE EAST LINE OF SAID LOT 4; THENCE NORTH 00 DEGREES, 01 MINUTES EAST ALONG THE EAST LINE OF SAID LOT 4, A DISTANCE OF 5.71 FEET; THENCE NORTH 61 DEGREES, 05 MINUTES EAST ALONG THE NORTHERLY RIGHT OF WAY LINE OF SAID MILWAUKEE ROAD, A DISTANCE OF 61.97 FEET TO A POINT; THENCE NORTH 62 DEGREES, 17 MINUTES EAST ALONG THE NORTHERLY RIGHT OF WAY LINE OF SAID MILWAUKEE ROAD, A DISTANCE OF 59.22 FEET TO A POINT; THENCE NORTH 05 DEGREES, 32 MINUTES EAST, A DISTANCE OF 56.02 FEET; THENCE SOUTH 89 DEGREES, 59 MINUTES EAST, A DISTANCE OF 326.0 FEET TO A POINT ON THE EAST LINE OF SAID LOT 3; THENCE SOUTHERLY, ALONG THE EAST LINE OF SAID LOT 3, A DISTANCE OF 9.30 FEET TO A POINT OF INTERSECTION WITH AN ARC OF A CIRCLE; THENCE SOUTHEASTERLY ALONG THE ARC OF A CIRCLE, (WHICH ARC IS CONCAVE SOUTHWESTERLY AND HAS A RADIUS OF 697.0 FEET), AN ARC DISTANCE OF 272.63 FEET TO THE POINT OF BEGINNING, (EXCEPT THEREFROM THAT PORTION FALLING WITHIN THE FOLLOWING DESCRIBED LAND:

A PARCEL OF LAND COMPRISED OF PARTS OF LOT 5 TO 11, INCLUSIVE IN BLOCK 2 IN THE SUBDIVISION OF LOT 1 AND 2 IN BLOCK 8 OF SHEFFIELD'S ADDITION TO CHICAGO, IN SECTION 32, TOWNSHIP 40 NORTH, RANGE 14, EAST OF THE THIRD PRINCIPAL MERIDIAN; TOGETHER WITH PART OF LOT 3 IN BLOCK 8 IN SAID SHEFFIELD'S ADDITION, DESCRIBED AS FOLLOWS: COMMENCING AT THE NORTHEAST CORNER OF LOT 11 IN BLOCK 2; THENCE SOUTHEASTERLY ALONG THE NORTHEASTERLY LINE OF SAID LOT AND ALONG THE NORTHEASTERLY LINE OF LOTS 10 AND 9 IN SAID BLOCK 2 (SAID NORTHEASTERLY LINE ALSO BEING THE SOUTHWESTERLY LINE OF NORTH KINGSBURY STREET), A DISTANCE OF 217.66 FEET TO THE POINT OF BEGINNING; THENCE CONTINUING ALONG THE NORTHEASTERLY LINE OF LOTS 9, 8, 7, 6 AND 5, A DISTANCE OF 173.23 FEET; THENCE NORTHWESTERLY AND WESTERLY ALONG A CURVED LINE, CONVEX NORTHEASTERLY AND HAVING A RADIUS OF 663.00 FEET, A DISTANCE OF 392.34 FEET TO A POINT ON THE WEST LINE OF AFOREMENTIONED LOT 11, WHICH IS 143.35 FEET SOUTH OF THE NORTHWEST CORNER OF SAID LOT, AS MEASURED ALONG SAID WEST LINE; THENCE SOUTH ALONG SAID WEST LINE, A DISTANCE OF 24.65 FEET TO AN ANGLE POINT IN SAID LINE; THENCE

SOUTHWESTERLY ALONG THE NORTHWESTERLY LINE OF SAID LOT 11, AND ALONG SAID NORTHWESTERLY LINE EXTENDED SOUTHWESTERLY, A DISTANCE OF 131 FEET, MORE OR LESS TO THE EDGE OF WATER OF THE NORTH BRANCH OF THE CHICAGO RIVER; THENCE NORTHWESTERLY AND WESTERLY ALONG SAID EDGE OF WATER PASSING INTO LOT 3 AFORESAID, TO AN INTERSECTION WITH A LINE DRAWN SOUTH, PERPENDICULAR TO THE SOUTH LINE OF WEST CORTLAND STREET, FROM A POINT 185.00 FEET WEST OF THE AFOREMENTIONED NORTHWEST CORNER OF SAID LOT 11, AS MEASURED ALONG SAID SOUTH LINE; THENCE NORTH ALONG SAID PERPENDICULAR LINE, A DISTANCE OF 56 FEET, MORE OR LESS TO A POINT 147.01 FEET SOUTH FROM SAID SOUTH LINE OF CORTLAND STREET; THENCE EASTERLY ALONG A CURVED LINE, CONVEX NORTHERLY AND HAVING A RADIUS OF 676.33 FEET, A DISTANCE OF 186.09 FEET TO A POINT ON THE EAST LINE OF SAID LOT 3 (BEING ALSO THE AFOREMENTIONED WEST LINE OF LOT 11), WHICH POINT IS 133.34 FEET SOUTH FROM THE NORTHWEST CORNER OF SAID LOT 11, AS MEASURED ALONG SAID WEST LINE; THENCE EASTERLY AND SOUTHEASTERLY ALONG A CURVED LINE, CONVEX NORTHEASTERLY AND HAVING A RADIUS OF 673.00 FEET, A DISTANCE OF 220.04 FEET TO A POINT; THENCE NORTHEASTERLY ALONG A STRAIGHT LINE, A DISTANCE OF 37.96 FEET TO THE POINT OF BEGINNING), IN COOK COUNTY, ILLINOIS.

PARCEL CC:

ALL THAT PART OF NORTH SOUTHPORT AVENUE VACATED BY ORDINANCE RECORDED JANUARY 5, 1994 AS DOCUMENT 94-014634, IN COOK COUNTY, ILLINOIS, LYING EAST OF THE EAST LINE OF LOTS 1 TO 4, BOTH INCLUSIVE, IN BLOCK 5 IN W. F. DOMINICK'S SUBDIVISION OF LOTS 1, 2 AND 3 IN BLOCK 14 OF SHEFFIELD'S ADDITION TO CHICAGO IN SECTION 32, TOWNSHIP 40 NORTH, RANGE 14, EAST OF THE THIRD PRINCIPAL MERIDIAN; LYING EAST OF THE EAST LINE OF LOT 1 IN BLOCK 1 IN J. F. LAWRENCE'S SUBDIVISION OF LOT 4 IN BLOCK 14 IN SHEFFIELD'S ADDITION AFOREMENTIONED: LYING EAST OF THE EAST LINE OF LOT 1 IN BLOCK 2 IN J. F. LAWRENCE'S SUBDIVISION AFOREMENTIONED; LYING EAST OF A LINE DRAWN FROM THE SOUTHEAST CORNER OF LOT 4 IN BLOCK 5 IN W. F. DOMINICK'S SUBDIVISION AFOREMENTIONED TO THE NORTHEAST CORNER OF LOT 1 IN BLOCK 1 IN J. F. LAWRENCE'S SUBDIVISION AFOREMENTIONED; LYING EAST OF A LINE DRAWN FROM THE SOUTHEAST CORNER OF LOT 1 IN BLOCK 1 TO THE NORTHEAST CORNER OF LOT 1 IN BLOCK 2 IN J. F. LAWRENCE'S SUBDIVISION AFOREMENTIONED; LYING EAST OF A LINE DRAWN FROM THE SOUTHEAST CORNER OF LOT 1 IN BLOCK 1 IN J. F. LAWRENCE'S SUBDIVISION AFOREMENTIONED TO THE NORTHEAST CORNER OF LOT 5 IN BLOCK 14 IN SHEFFIELD'S ADDITION TO CHICAGO AFOREMENTIONED; LYING EAST OF THE EAST LINE OF LOT 5 IN BLOCK 14 IN SHEFFIELD'S ADDITION TO CHICAGO AFOREMENTIONED; LYING WEST OF THE WEST LINE OF LOTS 43, 44, 45, 48, 49 AND THE WEST LINE OF LOTS 51 TO 63, BOTH INCLUSIVE; LYING WEST OF A LINE DRAWN FROM THE SOUTHWEST CORNER OF LOT 61 TO THE NORTHWEST CORNER OF LOT 60; LYING WEST OF A LINE DRAWN FROM THE SOUTHWEST CORNER OF LOT 45 TO THE NORTHWEST CORNER OF LOT 44 (SAID LINE BEING THE WEST LINE

OF WEST CROOKED STREET VACATED BY ORDINANCE PASSED JUNE 10, 1960 RECORDED AUGUST 22, 1960 AS DOCUMENT 17943256) ALL IN BLOCK 1 IN SUBDIVISION OF BLOCK 13 IN SHEFFIELD'S ADDITION TO CHICAGO IN SECTION 32; LYING NORTH OF A LINE DRAWN FROM THE SOUTHEAST CORNER OF LOT 5 IN BLOCK 14 IN SHEFFIELD'S ADDITION TO CHICAGO AFOREMENTIONED TO THE SOUTHWEST CORNER OF LOT 43 IN BLOCK 1 IN SUBDIVISION OF BLOCK 13 AFOREMENTIONED; AND LYING SOUTH OF THE EASTWARDLY EXTENSION OF THE NORTH LINE OF LOT 1 IN BLOCK 5 IN W. F. DOMINICK'S SUBDIVISION AFOREMENTIONED, ALSO

ALL THAT PART OF WEST ARMITAGE AVENUE VACATED BY ORDINANCE RECORDED JANUARY 5, 1994 AS DOCUMENT 94-014634, IN COOK COUNTY, ILLINOIS, LYING SOUTH OF THE SOUTH LINE OF LOTS 1 TO 15, BOTH INCLUSIVE, IN BLOCK 1; LYING NORTH OF THE NORTH LINE OF LOTS 1 TO 13, BOTH INCLUSIVE, IN BLOCK 2; LYING WEST OF A LINE DRAWN FROM THE SOUTHEAST CORNER OF LOT 1 IN BLOCK 1 TO THE NORTHEAST CORNER OF LOT 1 IN BLOCK 2; AND LYING EASTERLY OF A LINE DRAWN FROM A POINT ON THE SOUTH LINE OF LOT 15 IN BLOCK 1, WHICH IS 346.58 FEET WEST OF THE WEST LINE OF NORTH SOUTHPORT AVENUE, AS MEASURED ON THE NORTH LINE OF VACATED WEST ARMITAGE AVENUE, TO A POINT ON THE NORTH LINE OF LOT 13 IN BLOCK 2, WHICH IS 331.58 FEET WEST OF THE WEST LINE OF VACATED NORTH SOUTHPORT AVENUE AS MEASURED ON THE SOUTH LINE OF VACATED WEST ARMITAGE AVENUE, (EXCEPTING THEREFROM THAT PORTION OF SAID WEST ARMITAGE AVENUE, LYING WEST OF A LINE DRAWN FROM A POINT ON THE SOUTH LINE OF SAID LOT 15, WHICH IS 334.69 FEET WEST OF THE WEST LINE OF NORTH SOUTHPORT AVENUE, TO A POINT ON THE NORTH LINE OF SAID LOT 13, WHICH IS 334.69 FEET WEST OF THE WEST LINE OF NORTH SOUTHPORT AVENUE) ALL IN J. F. LAWRENCE'S SUBDIVISION AFOREMENTIONED.

PARCEL DD:

THAT PART OF THE 12 FOOT VACATED ALLEY AS VACATED BY ORDINANCE RECORDED JANUARY 5, 1994 AS DOCUMENT 94-014634, IN COOK COUNTY, ILLINOIS, DESCRIBED AS FOLLOWS: BEGINNING AT THE SOUTHEAST CORNER OF LOT 4 IN BLOCK 5 IN W. F. DOMINICK'S SUBDIVISION OF LOTS 1, 2 AND 3 IN BLOCK 14 OF SHEFFIELD'S ADDITION TO CHICAGO IN SECTION 32, TOWNSHIP 40 NORTH, RANGE 14 EAST OF THE THIRD PRINCIPAL MERIDIAN; THENCE SOUTH 01°51'31" EAST 12.00 FEET TO THE NORTHEAST CORNER OF LOT 1 IN BLOCK 1 IN J. F. LAWRENCE'S SUBDIVISION OF LOT 4 IN BLOCK 14 IN SHEFFIELD'S ADDITION AFORESAID; THENCE SOUTH 88°10'29" WEST ALONG THE SOUTH LINE OF SAID VACATED ALLEY 182.17 FEET TO THE WESTERLY LINE THEREOF; THENCE NORTH 01°51'31" WEST 6.00 FEET TO THE NORTH LINE OF THE SOUTH HALF OF SAID VACATED ALLEY; THENCE NORTH 88°10'29" EAST ALONG THE LAST MENTIONED NORTH LINE 46.17 FEET THE SOUTHERLY EXTENSION OF THE EAST LINE OF LOT 5 IN BLOCK 5 IN W. F. DOMINICK'S SUBDIVISION AFORESAID; THENCE NORTH 01°51'31" WEST ALONG SAID SOUTHERLY EXTENSION 6.00 FEET TO THE SOUTHEAST CORNER OF SAID LOT 5; THENCE NORTH

88°10'29" EAST ALONG THE NORTH LINE OF SAID VACATED ALLEY 136.00 FEET TO THE POINT OF BEGINNING, IN COOK COUNTY, ILLINOIS.

PARCEL EE:

THAT PART OF LOTS 9 AND 10 IN BLOCK 2 IN THE SUBDIVISION OF LOTS 1 AND 2 IN BLOCK 8 OF SHEFFIELD'S ADDITION TO CHICAGO, IN SECTION 32, TOWNSHIP 32 NORTH, RANGE 14 EAST OF THE THIRD PRINCIPAL MERIDIAN, DESCRIBED AS FOLLOWS: COMMENCING AT THE NORTHEAST CORNER OF LOT 11 IN SAID BLOCK 2 BEING ALSO THE POINT OF INTERSECTION OF THE SOUTH LINE OF WEST CORTLAND STREET WITH THE SOUTHWESTERLY LINE OF NORTH KINGSBURY STREET; THENCE SOUTHEASTERLY ALONG THE SOUTHWESTERLY LINE OF NORTH KINGSBURY STREET, HAVING AN ASSUMED BEARING OF SOUTH 46 DEGREES 43 MINUTES 07 SECONDS EAST, A DISTANCE OF 217.66 FEET TO THE POINT OF BEGINNING; THENCE SOUTH 43 DEGREES 16 MINUTES 53 SECONDS WEST 11.94 FEET; THENCE WESTERLY 64.98 FEET ALONG THE ARC OF A CIRCLE HAVING A RADIUS OF 697.00 FEET, CONCAVE SOUTHERLY AND WHOSE CHORD BEARS NORTH 71 DEGREES 40 MINUTES 47 SECONDS WEST, A DISTANCE OF 64.96 FEET; THENCE NORTH 64 DEGREES 09 MINUTES 00 SECONDS EAST 42.12 FEET TO THE SOUTHWESTERLY LINE OF NORTH KINGSBURY STREET; THENCE SOUTH 64 DEGREES 43 MINUTES 07 SECONDS EAST ALONG THE SOUTHWESTERLY LINE OF NORTH KINGSBURY STREET 43.89 FEET TO THE POINT OF BEGINNING, IN COOK COUNTY, ILLINOIS.

PARCEL Z, AA, BB AND EE ALSO KNOWN AS:

THAT PART OF LOTS 3, 4 AND 5 IN BLOCK 8 IN SHEFFIELD'S ADDITION TO CHICAGO IN THE SOUTHWEST 1/4 OF SECTION 32, TOWNSHIP 40 NORTH, RANGE 14, EAST OF THE THIRD PRINCIPAL MERIDIAN, TOGETHER WITH LOTS OF 5 TO 11, INCLUSIVE IN BLOCK 2 IN SUBDIVISION OF LOTS 1 AND 2 OF BLOCK 8 IN SHEFFIELD'S ADDITION TO CHICAGO AFORESAID, TAKEN AS A TRACT AND DESCRIBED AS FOLLOWS:

COMMENCING AT THE NORTH EAST CORNER OF SAID LOT 3; THENCE SOUTH 88°18'03" WEST ALONG THE NORTH LINE THEREOF 315.00 FEET; THENCE SOUTH 03°50'39" WEST 33.16 FEET TO THE SOUTH LINE OF WEST CORTLAND STREET AND THE POINT OF BEGINNING; THENCE SOUTH 03°50'39" WEST 100.63 FEET; THENCE NORTH 88°16'19" EAST 327.92 FEET TO A POINT ON THE EAST LINE OF SAID LOT 3; THENCE SOUTH 01°41'57" EAST ALONG SAID EAST LINE 9.30 FEET; THENCE EASTERLY 174.84 FEET ALONG THE ARC OF A CIRCLE HAVING A RADIUS OF 697.00 FEET CONCAVE SOUTHERLY AND WHOSE CHORD BEARS SOUTH 81°32'13" EAST, A DISTANCE OF 174.38 FEET; THENCE NORTH 64°09'00" EAST 42.12 FEET TO THE SOUTHWESTERLY LINE OF

NORTH KINGSBURY STREET; THENCE SOUTH 46°43'07" EAST ALONG SAID SOUTHWESTERLY LINE 43.89 FEET; THENCE SOUTH 43°16'53" WEST 37.96 FEET; THENCE WESTERLY 220.45 FEET ALONG THE ARC OF A CIRCLE HAVING A RADIUS OF 673.00 FEET CONCAVE SOUTHERLY AND WHOSE CHORD BEARS NORTH 79°14'01" WEST, A DISTANCE OF 219.46 FEET TO A POINT ON THE EAST LINE OF SAID LOT 3; THENCE WESTERLY 186.09 FEET ALONG THE ARC OF A CIRCLE HAVING A RADIUS OF 676.33 FEET CONCAVE SOUTHERLY AND WHOSE CHORD BEARS SOUTH 84°04'26" WEST, A DISTANCE OF 185.50 FEET TO AN INTERSECTION WITH A LINE DRAWN SOUTH, PERPENDICULAR TO THE SOUTH LINE OF WEST CORTLAND STREET, FROM A POINT 185.00 FEET WEST OF THE NORTHWEST CORNER OF SAID LOT 11, AS MEASURED ALONG SAID SOUTH LINE; THENCE SOUTH 01°41'57" EAST ALONG SAID PERPENDICULAR LINE 56.00 FEET; THENCE SOUTH 83°39'22" EAST 11.37 FEET; THENCE SOUTH 70°53'56" EAST 50.08 FEET; THENCE SOUTH 49°46'38" EAST 51.36 FEET TO POINT ON THE NORTHWESTERLY LINE OF SAID LOT 11; THENCE SOUTH 43°18'03" WEST ALONG THE SOUTHWESTERLY EXTENSION OF THE NORTHWESTERLY LINE OF SAID LOT 11 A DISTANCE OF 74.23 FEET TO THE SOUTH LINE OF LOT 3; THE NEXT 8 COURSES BEING ALONG THE SOUTH LINE OF SAID LOT 3; THENCE NORTH 77°29'18" WEST 44.01 FEET; THENCE SOUTH 86°56'27" WEST 57.52 FEET; THENCE SOUTH 72°22'52" WEST 37.43 FEET; THENCE SOUTH 60°06'09" WEST 42.73 FEET; THENCE SOUTH 63°16'09" WEST 40.75 FEET; THENCE SOUTH 58°24'03" WEST 35.59 FEET; THENCE SOUTH 60°44'08" WEST 34.28 FEET; THENCE SOUTH 59°11'16" WEST 30.72 FEET TO THE SOUTHEAST CORNER OF SAID LOT 4; THENCE SOUTH 54°23'01" WEST ALONG THE SOUTH LINE OF SAID LOT 4 A DISTANCE OF 132.93 FEET; THENCE SOUTH 62°25'32" WEST ALONG THE SOUTH LINE OF SAID LOT 4 A DISTANCE OF 132.29 FEET TO A POINT ON THE EAST LINE OF THE WEST 111.67 FEET OF SAID LOT 4; THENCE NORTH 01°41'57" WEST ALONG SAID EAST LINE 133.86 FEET; THENCE SOUTH 59°23'03" WEST 44.82 FEET; THENCE SOUTH 17°23'23" WEST 40.92 FEET; THENCE NORTH 87°59'37" WEST 62.47 FEET; THENCE NORTH 52°50'27" WEST 139.25 FEET; THENCE NORTH 27°39'57" WEST 36.64 FEET; THENCE SOUTH 88°18'12" WEST 54.31 FEET TO THE WEST LINE OF SAID LOT 5; THENCE NORTH 18°03'47" WEST ALONG THE WEST LINE OF SAID LOT 5 A DISTANCE OF 171.36 FEET; THENCE NORTH 13°28'04" WEST ALONG THE WEST LINE OF SAID LOT 5 A DISTANCE OF 98.96 FEET; THENCE NORTH 09°57'21" WEST ALONG THE WEST LINE OF SAID LOT 5 A DISTANCE OF 69.46 FEET TO THE SOUTH LINE OF WEST CORTLAND STREET; THENCE NORTH 88°18'03" EAST ALONG THE SOUTH LINE OF WEST CORTLAND STREET 723.31 FEET TO THE POINT OF BEGINNING, IN COOK COUNTY, ILLINOIS.

**CITY OF CHICAGO
ECONOMIC DISCLOSURE STATEMENT
AND AFFIDAVIT**

SECTION I -- GENERAL INFORMATION

A. Legal name of the Disclosing Party submitting this EDS. Include d/b/a/ if applicable:

STERLING BAY CAPITAL MANAGEMENT II, LP

Check ONE of the following three boxes:

Indicate whether the Disclosing Party submitting this EDS is:

1. the Applicant

OR

2. a legal entity currently holding, or anticipated to hold within six months after City action on the contract, transaction or other undertaking to which this EDS pertains (referred to below as the "Matter"), a direct or indirect interest in excess of 7.5% in the Applicant. State the Applicant's legal name: _____

OR

3. a legal entity with a direct or indirect right of control of the ~~Applicant~~ ^{Property Owner} (see Section II(B)(1))
State the legal name of the entity in which the Disclosing Party holds a right of control:

2011 N. SOUTHPORT, LLC

B. Business address of the Disclosing Party: 1330 W. Fulton Street, Suite 800

CHICAGO, IL 60607

C. Telephone: _____ Fax: 312-874-7008 Email: _____

D. Name of contact person: Anna Simpson

E. Federal Employer Identification No. (if you have one): _____

F. Brief description of the Matter to which this EDS pertains. (Include project number and location of property, if applicable):

Application for planned development for property located on Exhibit A attached hereto

G. Which City agency or department is requesting this EDS? DPD

If the Matter is a contract being handled by the City's Department of Procurement Services, please complete the following:

Specification # N/A and Contract # N/A

SECTION II -- DISCLOSURE OF OWNERSHIP INTERESTS

A. NATURE OF THE DISCLOSING PARTY

1. Indicate the nature of the Disclosing Party:

- Person
 - Publicly registered business corporation
 - Privately held business corporation
 - Sole proprietorship
 - General partnership
 - Limited partnership
 - Trust
 - Limited liability company
 - Limited liability partnership
 - Joint venture
 - Not-for-profit corporation
- (Is the not-for-profit corporation also a 501(c)(3))?
 Yes No
 Other (please specify)
-

2. For legal entities, the state (or foreign country) of incorporation or organization, if applicable:

Delaware

3. For legal entities not organized in the State of Illinois: Has the organization registered to do business in the State of Illinois as a foreign entity?

- Yes
- No
- Organized in Illinois

B. IF THE DISCLOSING PARTY IS A LEGAL ENTITY:

1. List below the full names and titles, if applicable, of: (i) all executive officers and all directors of the entity; (ii) **for not-for-profit corporations**, all members, if any, which are legal entities (if there are no such members, write "no members which are legal entities"); (iii) **for trusts, estates or other similar entities**, the trustee, executor, administrator, or similarly situated party; (iv) **for general or limited partnerships, limited liability companies, limited liability partnerships or joint ventures**, each general partner, managing member, manager or any other person or legal entity that directly or indirectly controls the day-to-day management of the ~~Applicant~~ **PROPERTY OWNER**

NOTE: Each legal entity listed below must submit an EDS on its own behalf.

Name	Title
<u>Please refer to Property Owner EDS</u>	

2. Please provide the following information concerning each person or legal entity having a direct or indirect, current or prospective (i.e. within 6 months after City action) beneficial interest (including ownership) in excess of 7.5% of the ~~Applicant~~ **Property Owner**. Examples of such an interest include shares in a corporation, partnership interest in a partnership or joint venture, interest of a member or manager in a

limited liability company, or interest of a beneficiary of a trust, estate or other similar entity. If none, state "None."

NOTE: Each legal entity listed below may be required to submit an EDS on its own behalf.

Name	Business Address	Percentage Interest in the APPENDIX PROPERTY OWNER
Please see attached Exhibit B		

SECTION III -- INCOME OR COMPENSATION TO, OR OWNERSHIP BY, CITY ELECTED OFFICIALS

Has the Disclosing Party provided any income or compensation to any City elected official during the 12-month period preceding the date of this EDS? [] Yes [x] No

Does the Disclosing Party reasonably expect to provide any income or compensation to any City elected official during the 12-month period following the date of this EDS? [] Yes [x] No

If "yes" to either of the above, please identify below the name(s) of such City elected official(s) and describe such income or compensation:

Does any City elected official or, to the best of the Disclosing Party's knowledge after reasonable inquiry, any City elected official's spouse or domestic partner, have a financial interest (as defined in Chapter 2-156 of the Municipal Code of Chicago ("MCC")) in the Disclosing Party?

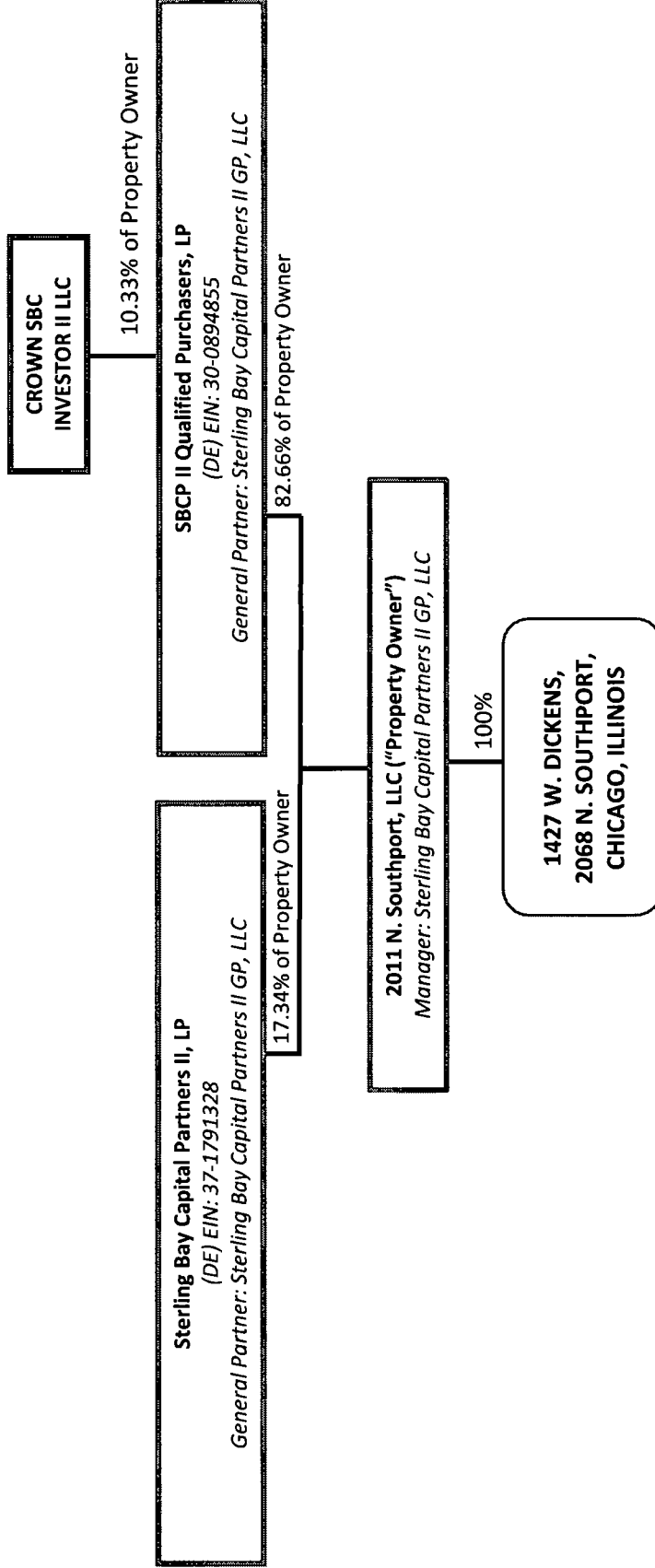
[] Yes [x] No

If "yes," please identify below the name(s) of such City elected official(s) and/or spouse(s)/domestic partner(s) and describe the financial interest(s).

SECTION IV -- DISCLOSURE OF SUBCONTRACTORS AND OTHER RETAINED PARTIES

The Disclosing Party must disclose the name and business address of each subcontractor, attorney, lobbyist (as defined in MCC Chapter 2-156), accountant, consultant and any other person or entity whom the Disclosing Party has retained or expects to retain in connection with the Matter, as well as the nature of the relationship, and the total amount of the fees paid or estimated to be paid. The Disclosing Party is not required to disclose employees who are paid solely through the Disclosing Party's regular payroll. If the Disclosing Party is uncertain whether a disclosure is required under this Section, the Disclosing Party must either ask the City whether disclosure is required or make the disclosure.

Exhibit B
2011 N. SOUTHPORT, LLC
Structure Chart



****All parties disclosed on this chart have a business address of 1330 W. Fulton Street, Suite 800, Chicago, IL 60607, except for Crown SBC Investor II LLC which has a business address of 222 North LaSalle Street, Suite 2000, Chicago, IL 60607**

Name (indicate whether retained or anticipated to be retained)	Business Address	Relationship to Disclosing Party (subcontractor, attorney, lobbyist, etc.)	Fees (indicate whether paid or estimated.) NOTE: "hourly rate" or "t.b.d." is not an acceptable response.
--	------------------	--	--

(Add sheets if necessary)

Check here if the Disclosing Party has not retained, nor expects to retain, any such persons or entities.

SECTION V -- CERTIFICATIONS

A. COURT-ORDERED CHILD SUPPORT COMPLIANCE

Under MCC Section 2-92-415, substantial owners of business entities that contract with the City must remain in compliance with their child support obligations throughout the contract's term.

Has any person who directly or indirectly owns 10% or more of the Disclosing Party been declared in arrearage on any child support obligations by any Illinois court of competent jurisdiction?

Yes No No person directly or indirectly owns 10% or more of the Disclosing Party.

If "Yes," has the person entered into a court-approved agreement for payment of all support owed and is the person in compliance with that agreement?

Yes No

B. FURTHER CERTIFICATIONS

1. [This paragraph 1 applies only if the Matter is a contract being handled by the City's Department of Procurement Services.] In the 5-year period preceding the date of this EDS, neither the Disclosing Party nor any Affiliated Entity [see definition in (5) below] has engaged, in connection with the performance of any public contract, the services of an integrity monitor, independent private sector inspector general, or integrity compliance consultant (i.e., an individual or entity with legal, auditing, investigative, or other similar skills, designated by a public agency to help the agency monitor the activity of specified agency vendors as well as help the vendors reform their business practices so they can be considered for agency contracts in the future, or continue with a contract in progress).

2. The Disclosing Party and its Affiliated Entities are not delinquent in the payment of any fine, fee, tax or other source of indebtedness owed to the City of Chicago, including, but not limited to, water and sewer charges, license fees, parking tickets, property taxes and sales taxes, nor is the Disclosing Party delinquent in the payment of any tax administered by the Illinois Department of Revenue.

3. The Disclosing Party and, if the Disclosing Party is a legal entity, all of those persons or entities identified in Section II(B)(1) of this EDS:

- a. are not presently debarred, suspended, proposed for debarment, declared ineligible or voluntarily excluded from any transactions by any federal, state or local unit of government;
- b. have not, during the 5 years before the date of this EDS, been convicted of a criminal offense, adjudged guilty, or had a civil judgment rendered against them in connection with: obtaining, attempting to obtain, or performing a public (federal, state or local) transaction or contract under a public transaction; a violation of federal or state antitrust statutes; fraud; embezzlement; theft; forgery; bribery; falsification or destruction of records; making false statements; or receiving stolen property;
- c. are not presently indicted for, or criminally or civilly charged by, a governmental entity (federal, state or local) with committing any of the offenses set forth in subparagraph (b) above;
- d. have not, during the 5 years before the date of this EDS, had one or more public transactions (federal, state or local) terminated for cause or default; and
- e. have not, during the 5 years before the date of this EDS, been convicted, adjudged guilty, or found liable in a civil proceeding, or in any criminal or civil action, including actions concerning environmental violations, instituted by the City or by the federal government, any state, or any other unit of local government.

4. The Disclosing Party understands and shall comply with the applicable requirements of MCC Chapters 2-56 (Inspector General) and 2-156 (Governmental Ethics).

5. Certifications (5), (6) and (7) concern:

- the Disclosing Party;
- any "Contractor" (meaning any contractor or subcontractor used by the Disclosing Party in connection with the Matter, including but not limited to all persons or legal entities disclosed under Section IV, "Disclosure of Subcontractors and Other Retained Parties");
- any "Affiliated Entity" (meaning a person or entity that, directly or indirectly: controls the Disclosing Party, is controlled by the Disclosing Party, or is, with the Disclosing Party, under common control of another person or entity). Indicia of control include, without limitation: interlocking management or ownership; identity of interests among family members, shared facilities and equipment; common use of employees; or organization of a business entity following the ineligibility of a business entity to do business with federal or state or local government, including the City, using substantially the same management, ownership, or principals as the ineligible entity. With respect to Contractors, the term Affiliated Entity means a person or entity that directly or indirectly controls the Contractor, is controlled by it, or, with the Contractor, is under common control of another person or entity;
- any responsible official of the Disclosing Party, any Contractor or any Affiliated Entity or any other official, agent or employee of the Disclosing Party, any Contractor or any Affiliated Entity, acting pursuant to the direction or authorization of a responsible official of the Disclosing Party, any Contractor or any Affiliated Entity (collectively "Agents").

Neither the Disclosing Party, nor any Contractor, nor any Affiliated Entity of either the Disclosing Party or any Contractor, nor any Agents have, during the 5 years before the date of this EDS, or, with respect to a Contractor, an Affiliated Entity, or an Affiliated Entity of a Contractor during the 5 years before the date of such Contractor's or Affiliated Entity's contract or engagement in connection with the Matter:

- a. bribed or attempted to bribe, or been convicted or adjudged guilty of bribery or attempting to bribe, a public officer or employee of the City, the State of Illinois, or any agency of the federal government or of any state or local government in the United States of America, in that officer's or employee's official capacity;
 - b. agreed or colluded with other bidders or prospective bidders, or been a party to any such agreement, or been convicted or adjudged guilty of agreement or collusion among bidders or prospective bidders, in restraint of freedom of competition by agreement to bid a fixed price or otherwise; or
 - c. made an admission of such conduct described in subparagraph (a) or (b) above that is a matter of record, but have not been prosecuted for such conduct; or
 - d. violated the provisions referenced in MCC Subsection 2-92-320(a)(4)(Contracts Requiring a Base Wage); (a)(5)(Debarment Regulations); or (a)(6)(Minimum Wage Ordinance).
6. Neither the Disclosing Party, nor any Affiliated Entity or Contractor, or any of their employees, officials, agents or partners, is barred from contracting with any unit of state or local government as a result of engaging in or being convicted of (1) bid-rigging in violation of 720 ILCS 5/33E-3; (2) bid-rotating in violation of 720 ILCS 5/33E-4; or (3) any similar offense of any state or of the United States of America that contains the same elements as the offense of bid-rigging or bid-rotating.
7. Neither the Disclosing Party nor any Affiliated Entity is listed on a Sanctions List maintained by the United States Department of Commerce, State, or Treasury, or any successor federal agency.
8. [FOR APPLICANT ONLY] (i) Neither the Applicant nor any "controlling person" [see MCC Chapter 1-23, Article I for applicability and defined terms] of the Applicant is currently indicted or charged with, or has admitted guilt of, or has ever been convicted of, or placed under supervision for, any criminal offense involving actual, attempted, or conspiracy to commit bribery, theft, fraud, forgery, perjury, dishonesty or deceit against an officer or employee of the City or any "sister agency"; and (ii) the Applicant understands and acknowledges that compliance with Article I is a continuing requirement for doing business with the City. NOTE: If MCC Chapter 1-23, Article I applies to the Applicant, that Article's permanent compliance timeframe supersedes 5-year compliance timeframes in this Section V.
9. [FOR APPLICANT ONLY] The Applicant and its Affiliated Entities will not use, nor permit their subcontractors to use, any facility listed as having an active exclusion by the U.S. EPA on the federal System for Award Management ("SAM").
10. [FOR APPLICANT ONLY] The Applicant will obtain from any contractors/subcontractors hired or to be hired in connection with the Matter certifications equal in form and substance to those in Certifications (2) and (9) above and will not, without the prior written consent of the City, use any such

contractor/subcontractor that does not provide such certifications or that the Applicant has reason to believe has not provided or cannot provide truthful certifications.

11. If the Disclosing Party is unable to certify to any of the above statements in this Part B (Further Certifications), the Disclosing Party must explain below:

N/A

If the letters "NA," the word "None," or no response appears on the lines above, it will be conclusively presumed that the Disclosing Party certified to the above statements.

12. To the best of the Disclosing Party's knowledge after reasonable inquiry, the following is a complete list of all current employees of the Disclosing Party who were, at any time during the 12-month period preceding the date of this EDS, an employee, or elected or appointed official, of the City of Chicago (if none, indicate with "N/A" or "none").

N/A

13. To the best of the Disclosing Party's knowledge after reasonable inquiry, the following is a complete list of all gifts that the Disclosing Party has given or caused to be given, at any time during the 12-month period preceding the execution date of this EDS, to an employee, or elected or appointed official, of the City of Chicago. For purposes of this statement, a "gift" does not include: (i) anything made generally available to City employees or to the general public, or (ii) food or drink provided in the course of official City business and having a retail value of less than \$25 per recipient, or (iii) a political contribution otherwise duly reported as required by law (if none, indicate with "N/A" or "none"). As to any gift listed below, please also list the name of the City recipient.

N/A

C. CERTIFICATION OF STATUS AS FINANCIAL INSTITUTION

1. The Disclosing Party certifies that the Disclosing Party (check one)

is is not

a "financial institution" as defined in MCC Section 2-32-455(b).

2. If the Disclosing Party IS a financial institution, then the Disclosing Party pledges:

"We are not and will not become a predatory lender as defined in MCC Chapter 2-32. We further pledge that none of our affiliates is, and none of them will become, a predatory lender as defined in MCC Chapter 2-32. We understand that becoming a predatory lender or becoming an affiliate of a predatory lender may result in the loss of the privilege of doing business with the City."

If the Disclosing Party is unable to make this pledge because it or any of its affiliates (as defined in MCC Section 2-32-455(b)) is a predatory lender within the meaning of MCC Chapter 2-32, explain here (attach additional pages if necessary):

N/A

If the letters "NA," the word "None," or no response appears on the lines above, it will be conclusively presumed that the Disclosing Party certified to the above statements.

D. CERTIFICATION REGARDING FINANCIAL INTEREST IN CITY BUSINESS

Any words or terms defined in MCC Chapter 2-156 have the same meanings if used in this Part D.

1. In accordance with MCC Section 2-156-110: To the best of the Disclosing Party's knowledge after reasonable inquiry, does any official or employee of the City have a financial interest in his or her own name or in the name of any other person or entity in the Matter?

Yes No

NOTE: If you checked "Yes" to Item D(1), proceed to Items D(2) and D(3). If you checked "No" to Item D(1), skip Items D(2) and D(3) and proceed to Part E.

2. Unless sold pursuant to a process of competitive bidding, or otherwise permitted, no City elected official or employee shall have a financial interest in his or her own name or in the name of any other person or entity in the purchase of any property that (i) belongs to the City, or (ii) is sold for taxes or assessments, or (iii) is sold by virtue of legal process at the suit of the City (collectively, "City Property Sale"). Compensation for property taken pursuant to the City's eminent domain power does not constitute a financial interest within the meaning of this Part D.

Does the Matter involve a City Property Sale?

Yes No

3. If you checked "Yes" to Item D(1), provide the names and business addresses of the City officials or employees having such financial interest and identify the nature of the financial interest:

Name	Business Address	Nature of Financial Interest

4. The Disclosing Party further certifies that no prohibited financial interest in the Matter will be acquired by any City official or employee.

E. CERTIFICATION REGARDING SLAVERY ERA BUSINESS

Please check either (1) or (2) below. If the Disclosing Party checks (2), the Disclosing Party must disclose below or in an attachment to this EDS all information required by (2). Failure to comply with these disclosure requirements may make any contract entered into with the City in connection with the Matter voidable by the City.

X 1. The Disclosing Party verifies that the Disclosing Party has searched any and all records of the Disclosing Party and any and all predecessor entities regarding records of investments or profits from slavery or slaveholder insurance policies during the slavery era (including insurance policies issued to slaveholders that provided coverage for damage to or injury or death of their slaves), and the Disclosing Party has found no such records.

 2. The Disclosing Party verifies that, as a result of conducting the search in step (1) above, the Disclosing Party has found records of investments or profits from slavery or slaveholder insurance policies. The Disclosing Party verifies that the following constitutes full disclosure of all such records, including the names of any and all slaves or slaveholders described in those records:

SECTION VI -- CERTIFICATIONS FOR FEDERALLY FUNDED MATTERS

NOTE: If the Matter is federally funded, complete this Section VI. **If the Matter is not federally funded**, proceed to Section VII. For purposes of this Section VI, tax credits allocated by the City and proceeds of debt obligations of the City are not federal funding.

A. CERTIFICATION REGARDING LOBBYING

1. List below the names of all persons or entities registered under the federal Lobbying Disclosure Act of 1995, as amended, who have made lobbying contacts on behalf of the Disclosing Party with respect to the Matter: (Add sheets if necessary):

(If no explanation appears or begins on the lines above, or if the letters "NA" or if the word "None" appear, it will be conclusively presumed that the Disclosing Party means that NO persons or entities registered under the Lobbying Disclosure Act of 1995, as amended, have made lobbying contacts on behalf of the Disclosing Party with respect to the Matter.)

2. The Disclosing Party has not spent and will not expend any federally appropriated funds to pay any person or entity listed in paragraph A(1) above for his or her lobbying activities or to pay any person or entity to influence or attempt to influence an officer or employee of any agency, as defined by applicable federal law, a member of Congress, an officer or employee of Congress, or an employee

of a member of Congress, in connection with the award of any federally funded contract, making any federally funded grant or loan, entering into any cooperative agreement, or to extend, continue, renew, amend, or modify any federally funded contract, grant, loan, or cooperative agreement.

3. The Disclosing Party will submit an updated certification at the end of each calendar quarter in which there occurs any event that materially affects the accuracy of the statements and information set forth in paragraphs A(1) and A(2) above.

4. The Disclosing Party certifies that either: (i) it is not an organization described in section 501(c)(4) of the Internal Revenue Code of 1986; or (ii) it is an organization described in section 501(c)(4) of the Internal Revenue Code of 1986 but has not engaged and will not engage in "Lobbying Activities," as that term is defined in the Lobbying Disclosure Act of 1995, as amended.

5. If the Disclosing Party is the Applicant, the Disclosing Party must obtain certifications equal in form and substance to paragraphs A(1) through A(4) above from all subcontractors before it awards any subcontract and the Disclosing Party must maintain all such subcontractors' certifications for the duration of the Matter and must make such certifications promptly available to the City upon request.

B. CERTIFICATION REGARDING EQUAL EMPLOYMENT OPPORTUNITY

If the Matter is federally funded, federal regulations require the Applicant and all proposed subcontractors to submit the following information with their bids or in writing at the outset of negotiations.

Is the Disclosing Party the Applicant?

Yes No

If "Yes," answer the three questions below:

1. Have you developed and do you have on file affirmative action programs pursuant to applicable federal regulations? (See 41 CFR Part 60-2.)

Yes No

2. Have you filed with the Joint Reporting Committee, the Director of the Office of Federal Contract Compliance Programs, or the Equal Employment Opportunity Commission all reports due under the applicable filing requirements?

Yes No Reports not required

3. Have you participated in any previous contracts or subcontracts subject to the equal opportunity clause?

Yes No

If you checked "No" to question (1) or (2) above, please provide an explanation:

SECTION VII -- FURTHER ACKNOWLEDGMENTS AND CERTIFICATION

The Disclosing Party understands and agrees that:

A. The certifications, disclosures, and acknowledgments contained in this EDS will become part of any contract or other agreement between the Applicant and the City in connection with the Matter, whether procurement, City assistance, or other City action, and are material inducements to the City's execution of any contract or taking other action with respect to the Matter. The Disclosing Party understands that it must comply with all statutes, ordinances, and regulations on which this EDS is based.

B. The City's Governmental Ethics Ordinance, MCC Chapter 2-156, imposes certain duties and obligations on persons or entities seeking City contracts, work, business, or transactions. The full text of this ordinance and a training program is available on line at www.cityofchicago.org/Ethics, and may also be obtained from the City's Board of Ethics, 740 N. Sedgwick St., Suite 500, Chicago, IL 60610, (312) 744-9660. The Disclosing Party must comply fully with this ordinance.

C. If the City determines that any information provided in this EDS is false, incomplete or inaccurate, any contract or other agreement in connection with which it is submitted may be rescinded or be void or voidable, and the City may pursue any remedies under the contract or agreement (if not rescinded or void), at law, or in equity, including terminating the Disclosing Party's participation in the Matter and/or declining to allow the Disclosing Party to participate in other City transactions. Remedies at law for a false statement of material fact may include incarceration and an award to the City of treble damages.

D. It is the City's policy to make this document available to the public on its Internet site and/or upon request. Some or all of the information provided in, and appended to, this EDS may be made publicly available on the Internet, in response to a Freedom of Information Act request, or otherwise. By completing and signing this EDS, the Disclosing Party waives and releases any possible rights or claims which it may have against the City in connection with the public release of information contained in this EDS and also authorizes the City to verify the accuracy of any information submitted in this EDS.

E. The information provided in this EDS must be kept current. In the event of changes, the Disclosing Party must supplement this EDS up to the time the City takes action on the Matter. If the Matter is a contract being handled by the City's Department of Procurement Services, the Disclosing Party must update this EDS as the contract requires. **NOTE:** With respect to Matters subject to MCC Chapter 1-23, Article I (imposing **PERMANENT INELIGIBILITY** for certain specified offenses), the information provided herein regarding eligibility must be kept current for a longer period, as required by MCC Chapter 1-23 and Section 2-154-020.

CERTIFICATION

Under penalty of perjury, the person signing below: (1) warrants that he/she is authorized to execute this EDS, and Appendices A and B (if applicable), on behalf of the Disclosing Party, and (2) warrants that all certifications and statements contained in this EDS, and Appendices A and B (if applicable), are true, accurate and complete as of the date furnished to the City.

STERLING BAY CAPITAL MANAGEMENT II, LP
(Print or type exact legal name of Disclosing Party)

By: [Signature]
(Sign here)

ANDREW GLOOR
(Print or type name of person signing)


Sole Member of Sterling Bay Capital Management II GP, LLC, managing member of Sterling Bay Capital Management II, LP
Management II, LP
(Print or type title of person signing)

Signed and sworn to before me on (date) June 4, 2018,

at COOK County, Illinois (state).

[Signature]
Notary Public

Commission expires: 7/27/19



**CITY OF CHICAGO
ECONOMIC DISCLOSURE STATEMENT AND AFFIDAVIT
APPENDIX A**

**FAMILIAL RELATIONSHIPS WITH ELECTED CITY OFFICIALS
AND DEPARTMENT HEADS**

This Appendix is to be completed only by (a) the Applicant, and (b) any legal entity which has a direct ownership interest in the Applicant exceeding 7.5%. It is not to be completed by any legal entity which has only an indirect ownership interest in the Applicant.

Under MCC Section 2-154-015, the Disclosing Party must disclose whether such Disclosing Party or any "Applicable Party" or any Spouse or Domestic Partner thereof currently has a "familial relationship" with any elected city official or department head. A "familial relationship" exists if, as of the date this EDS is signed, the Disclosing Party or any "Applicable Party" or any Spouse or Domestic Partner thereof is related to the mayor, any alderman, the city clerk, the city treasurer or any city department head as spouse or domestic partner or as any of the following, whether by blood or adoption: parent, child, brother or sister, aunt or uncle, niece or nephew, grandparent, grandchild, father-in-law, mother-in-law, son-in-law, daughter-in-law, stepfather or stepmother, stepson or stepdaughter, stepbrother or stepsister or half-brother or half-sister.

"Applicable Party" means (1) all executive officers of the Disclosing Party listed in Section II.B.1.a., if the Disclosing Party is a corporation; all partners of the Disclosing Party, if the Disclosing Party is a general partnership; all general partners and limited partners of the Disclosing Party, if the Disclosing Party is a limited partnership; all managers, managing members and members of the Disclosing Party, if the Disclosing Party is a limited liability company; (2) all principal officers of the Disclosing Party; and (3) any person having more than a 7.5% ownership interest in the Disclosing Party. "Principal officers" means the president, chief operating officer, executive director, chief financial officer, treasurer or secretary of a legal entity or any person exercising similar authority.

Does the Disclosing Party or any "Applicable Party" or any Spouse or Domestic Partner thereof currently have a "familial relationship" with an elected city official or department head?

Yes

No

If yes, please identify below (1) the name and title of such person, (2) the name of the legal entity to which such person is connected; (3) the name and title of the elected city official or department head to whom such person has a familial relationship, and (4) the precise nature of such familial relationship.

**CITY OF CHICAGO
ECONOMIC DISCLOSURE STATEMENT AND AFFIDAVIT
APPENDIX B**

BUILDING CODE SCOFFLAW/PROBLEM LANDLORD CERTIFICATION

This Appendix is to be completed only by (a) the Applicant, and (b) any legal entity which has a direct ownership interest in the Applicant exceeding 7.5% (an "Owner"). It is not to be completed by any legal entity which has only an indirect ownership interest in the Applicant.

1. Pursuant to MCC Section 2-154-010, is the Applicant or any Owner identified as a building code scofflaw or problem landlord pursuant to MCC Section 2-92-416?

Yes No

2. If the Applicant is a legal entity publicly traded on any exchange, is any officer or director of the Applicant identified as a building code scofflaw or problem landlord pursuant to MCC Section 2-92-416?

Yes No The Applicant is not publicly traded on any exchange.

3. If yes to (1) or (2) above, please identify below the name of each person or legal entity identified as a building code scofflaw or problem landlord and the address of each building or buildings to which the pertinent code violations apply.

Exhibit A

Legal Description

PARCEL A:

SUB-LOT 1 OF ORIGINAL LOT 1 EXTENDING TO THE THREAD OF THE CHICAGO RIVER IN BLOCK 17 OF SHEFFIELD'S ADDITION TO CHICAGO IN THE SOUTHWEST ¼ OF SECTION 32, TOWNSHIP 40 NORTH, RANGE 14, EAST OF THE THIRD PRINCIPAL MERIDIAN, IN COOK COUNTY, ILLINOIS.

PARCEL B:

LOTS 2, 3, 4 AND 5 EXTENDING TO THE THREAD OF THE CHICAGO RIVER IN BLOCK 17 OF SHEFFIELD'S ADDITION TO CHICAGO IN THE SOUTHWEST ¼ OF SECTION 32, TOWNSHIP 40 NORTH, RANGE 14, EAST OF THE THIRD PRINCIPAL MERIDIAN, (EXCEPTING THEREFROM THAT PART OF LOT 5 AFORESAID CONVEYED TO JOHN M. WHITMAN, RECEIVER OF THE CHICAGO AND PACIFIC RAILROAD COMPANY AND TO THE CHICAGO, MILWAUKEE AND ST. PAUL RAILWAY COMPANY BY DEEDS RECORDED JUNE 30, 1879 AS DOCUMENT 227959 AND 2798073 IN BOOKS 891 AND 6590, PAGES 226 AND 348 RESPECTIVELY), IN COOK COUNTY, ILLINOIS.

PARCEL C:

LOTS 5 AND 6 AND THE NORTH 20.00 FEET OF LOT 7 IN THE SUBDIVISION OF LOT 1 OF BLOCK 17 IN SHEFFIELD'S ADDITION TO CHICAGO IN SECTION 32, TOWNSHIP 40 NORTH, RANGE 14, EAST OF THE THIRD PRINCIPAL MERIDIAN, IN COOK COUNTY, ILLINOIS.

PARCEL D:

THE SOUTH 5 FEET OF LOT 7 AND LOTS 8, 9 AND 10 IN THE SUBDIVISION OF LOT 1 OF BLOCK 17 IN SHEFFIELD'S ADDITION TO CHICAGO IN SECTION 32, TOWNSHIP 40 NORTH, RANGE 14, EAST OF THE THIRD PRINCIPAL MERIDIAN, IN COOK COUNTY, ILLINOIS.

PARCEL E:

LOT 16 IN BLOCK 4 IN DOMINICK'S SUBDIVISION OF LOTS 1, 2 AND 3 IN BLOCK 14 IN SHEFFIELD'S ADDITION TO CHICAGO, IN SECTION 32, TOWNSHIP 40 NORTH, RANGE 14, EAST OF THE THIRD PRINCIPAL MERIDIAN, IN COOK COUNTY, ILLINOIS.

PARCEL F:

LOT 1 IN BLOCK 4 IN DOMINICK'S SUBDIVISION OF LOTS 1 TO 3 INCLUSIVE IN BLOCK 14 IN SHEFFIELD'S ADDITION TO CHICAGO IN THE SOUTHWEST QUARTER OF THE NORTHWEST

QUARTER OF SECTION 32, TOWNSHIP 40 NORTH, RANGE 14 EAST OF THE THIRD PRINCIPAL MERIDIAN, IN CITY OF CHICAGO, COOK COUNTY, ILLINOIS.

PARCEL G:

LOTS 5, 6, 7 AND 8 AND THE NORTH 1/2 OF THE SOUTHERLY VACATED ALLEY, AND LOTS 1, 2 AND 3 IN BLOCK 5 AND THE 16 FOOT VACATED ALLEY WEST AND ADJOINING LOT 1, 2 AND 3 IN BLOCK 5, RECORDED AS DOCUMENT 3658389, IN W.F. DOMINICK'S SUBDIVISION OF LOTS 1, 2 AND 3 OF BLOCK 14 OF SHEFFIELD'S ADDITION TO CHICAGO IN SECTION 32, TOWNSHIP 40 NORTH, RANGE 14 EAST OF THE THIRD PRINCIPAL MERIDIAN IN COOK COUNTY, ILLINOIS, EXCEPTING THEREFROM THE FOLLOWING DESCRIBED PARCEL: BEGINNING AT THE SOUTHEAST CORNER OF SAID LOT 5; THENCE NORTH ALONG THE EAST LINE THEREOF, A DISTANCE OF 30.00 FEET TO A NON-TANGENT CURVE CONVEX TO THE NORTHEAST WITH A RADIUS OF 289.00 FEET; THENCE NORTHWESTERLY ALONG SAID CURVE AN ARC DISTANCE OF 22.54 FEET TO A POINT WHICH IS 2.71 FEET EAST OF THE WEST LINE OF SAID LOT 5 AND 33.30 FEET NORTH OF THE SOUTH LINE OF SAID LOT 5; THENCE SOUTH, PARALLEL WITH THE WEST LINE OF SAID LOT 5, A DISTANCE OF 33.30 FEET TO THE SOUTH LINE OF SAID LOT 5; THENCE EAST ALONG THE SOUTH LINE OF SAID LOT 5 A DISTANCE OF 22.30 FEET TO THE POINT OF BEGINNING.

PARCEL H:

LOTS 22, 23 AND 24 IN BLOCK 4 IN W. F. DOMINICK'S SUBDIVISION OF LOTS 1, 2 AND 3 IN BLOCK 14 IN SHEFFIELD'S ADDITION TO CHICAGO IN SECTION 32, TOWNSHIP 40 NORTH, RANGE 14 EAST OF THE THIRD PRINCIPAL MERIDIAN, IN COOK COUNTY, ILLINOIS.

PARCEL I:

LOTS 17, 18, 19, 20 AND 21 IN BLOCK 4 IN W.F. DOMINICK'S SUBDIVISION OF LOTS 1, 2 AND 3 IN BLOCK 14 IN SHEFFIELD'S ADDITION TO CHICAGO IN SECTION 32, TOWNSHIP 40 NORTH, RANGE 14 EAST OF THE THIRD PRINCIPAL MERIDIAN, IN COOK COUNTY, ILLINOIS.

PARCEL J:

THE SOUTHERLY 1/2 OF LOT 9 AND LOT 10, AND THE NORTHERLY 58 FEET OF LOT 11 IN BLOCK 6 IN W.F. DOMINICK'S SUBDIVISION OF LOTS 1, 2 AND 3 OF BLOCK 14 OF SHEFFIELD'S ADDITION TO CHICAGO IN SECTION 32, TOWNSHIP 40 NORTH, RANGE 14 EAST OF THE THIRD PRINCIPAL MERIDIAN IN COOK COUNTY, ILLINOIS.

PARCEL K:

LOT 11 (EXCEPT THE NORTHERLY 58 FEET THEREOF), LOT 12 AND THE NORTH HALF OF THE SOUTHERLY VACATED ALLEY IN BLOCK 6 IN W.F. DOMINICK'S SUBDIVISION OF LOTS 1, 2 AND 3

OF BLOCK 14 OF SHEFFIELD'S ADDITION TO CHICAGO IN 32, TOWNSHIP 40 NORTH, RANGE 14 EAST OF THE THIRD PRINCIPAL MERIDIAN IN COOK COUNTY, ILLINOIS.

PARCEL L:

LOTS 9, 10, 11, 12, 13, 14, 15 AND PARTS OF LOTS 7 AND LOT 8 WEST OF A LINE COMMENCING AT A POINT IN SOUTH LINE 14.31 FEET WEST OF SOUTHEAST CORNER OF LOT 7; THENCE NORTH AT A RIGHT ANGLE TO POINT OF CURVE, THENCE NORTHERLY ON CURVE TO LAST DESCRIBED COURSE CONVEX EASTERLY RADIUS 177.53 FEET, 93.23 FEET TO A POINT IN NORTH LINE 14.17 FEET WEST OF NORTHEAST CORNER OF LOT 8 AND THE SOUTH 1/2 OF THE VACATED ALLEY NORTHERLY OF LOTS 9 TO 15 AND NORTHERLY OF THE WESTERLY 9.83 FEET OF LOT 8 IN BLOCK 1 IN J.F. LAWRENCE'S SUBDIVISION OF LOT 4 IN BLOCK 14 IN SHEFFIELD'S ADDITION TO CHICAGO IN SECTION 32, TOWNSHIP 40 NORTH, RANGE 14 EAST OF THE THIRD PRINCIPAL MERIDIAN, IN COOK COUNTY, ILLINOIS;

ALSO,

THAT PART OF NORTH DOMINICK STREET BOUNDED ON THE SOUTH BY THE SOUTH LINE, AS OCCUPIED, OF DOMINICK'S SUBDIVISION OF LOTS 1, 2 AND 3 IN BLOCK 14 IN SHEFFIELD'S ADDITION TO CHICAGO IN THE WEST HALF OF THE NORTHWEST QUARTER OF SECTION 32, TOWNSHIP 40 NORTH, RANGE 14 EAST OF THE THIRD PRINCIPAL MERIDIAN; ON THE NORTH BY THE NORTH LINE OF THE SOUTH 33 FEET OF LOT 11 (AS MEASURED ON THE EAST LINE OF SAID LOT) IN BLOCK 6 IN SAID DOMINICK'S SUBDIVISION EXTENDED EAST TO A POINT 8 FEET EAST OF THE WEST LINE OF SAID DOMINICK STREET, AND ON THE NORTHEAST BY A LINE RUNNING FROM SAID POINT ON THE NORTH OF THE PREMISES HEREWITH DESCRIBED TO A POINT ON THE EASTERLY LINE OF DOMINICK STREET 33 FEET NORTHWEST OF THE LINE OF SAID SUBDIVISION, TOGETHER WITH THAT PART OF THE NORTH HALF OF THE VACATED ALLEY LYING SOUTH AND ADJOINING, IN COOK COUNTY, ILLINOIS;

PARCEL L ALSO KNOWN AS:

LOTS 9, 10, 11, 12, 13, 14, 15 AND PART OF LOTS 7 AND 8 IN BLOCK 1 IN J.F.LAWRENCE'S SUBDIVISION OF LOT 4 IN BLOCK 14 IN SHEFFIELD'S ADDITION TO CHICAGO, TOGETHER WITH VACATED NORTH DOMINICK STREET, TOGETHER WITH PART OF A 12 FOOT VACATED ALLEY, ALL IN SECTION 32, TOWNSHIP 40 NORTH, RANGE 14 EAST OF THE THIRD PRINCIPAL MERIDIAN, ALL TAKEN AS A TRACT AND DESCRIBED AS FOLLOWS: COMMENCING AT THE SOUTHEAST CORNER OF SAID LOT 7; THENCE SOUTH $88^{\circ}10'29.11$ WEST ALONG THE SOUTH LINE THEREOF 14.31 FEET TO THE POINT OF BEGINNING; THENCE NORTH $01^{\circ}49'31.11$ WEST 11.00 FEET; THENCE NORTHERLY 93.20 FEET ALONG THE ARC OF A CIRCLE HAVING A RADIUS OF 177.53 FEET CONCAVE WESTERLY AND WHOSE CHORD BEARS NORTH $16^{\circ}52'21.11$ WEST A DISTANCE OF 92.13 FEET TO THE POINT OF INTERSECTION OF THE SOUTH LINE OF SAID 12 FOOT VACATED ALLEY AND A LINE DRAWN 9.83 FEET EAST OF AND PARALLEL WITH THE WEST LINE OF SAID LOT 8; THENCE NORTH $01^{\circ}51'31.11$ WEST 6.00 FEET TO THE CENTER LINE OF SAID 12 FOOT

VACATED ALLEY; THENCE SOUTH 88°10'29 11 WEST ALONG THE CENTER LINE OF SAID 12 FOOT VACATED ALLEY 27.02 FEET; THENCE NORTH 01°49'3111 WEST 6.00 FEET TO THE NORTH LINE OF SAID 12 FOOT VACATED ALLEY BEING ALSO A POINT ON THE EASTERLY LINE OF VACATED NORTH DOMINICK STREET AFORESAID; THENCE NORTH 30°53'48 11 WEST ALONG THE EASTERLY LINE OF VACATED NORTH DOMINICK STREET 33.00 FEET TO BEND THEREIN; THENCE NORTH 54°35'3711 WEST ALONG THE EASTERLY LINE OF VACATED NORTH DOMINICK STREET 142.73 FEET TO THE NORTHERLY LINE THEREOF; THENCE SOUTH 88°07'1811 WEST ALONG THE NORTHERLY LINE OF VACATED NORTH DOMINICK STREET 8.00 FEET TO THE WESTERLY LINE THEREOF; THENCE SOUTH 32°18'41 11 EAST ALONG THE WESTERLY LINE OF VACATED NORTH DOMINICK STREET 2.02 FEET TO A BEND THEREIN; THENCE SOUTH 30°09'28 11 EAST ALONG THE WESTERLY LINE OF VACATED NORTH DOMINICK STREET 128.89 FEET TO A POINT ON THE NORTH LINE OF THE 12 FOOT VACATED ALLEY AFORESAID; THENCE SOUTH 01°49'3111 EAST 6.00 FEET TO THE CENTER LINE OF SAID 12 FOOT VACATED ALLEY; THENCE SOUTH 88°10'29 11 WEST ALONG THE CENTER LINE OF SAID 12 FOOT VACATED ALLEY 274.88 FEET TO THE WESTERLY LINE OF SAID 12 FOOT VACATED ALLEY; THENCE SOUTH 5}000'4311 EAST ALONG THE WESTERLY LINE OF SAID 12 FOOT VACATED ALLEY AND THE WESTERLY LINE OF LOT 15 A DISTANCE OF 162.13 FEET TO THE SOUTHWEST CORNER OF SAID LOT 15; THENCE NORTH 88°10'2911 EAST ALONG THE SOUTH LINE OF LOTS 7 THROUGH 15, INCLUSIVE, 278.59 FEET TO THE POINT OF BEGINNING, IN COOK COUNTY, ILLINOIS.

PARCEL M:

THAT PART OF WEST ARMITAGE AVENUE VACATED BY ORDINANCE RECORDED AS DOCUMENT NUMBER 94014634 LYING WEST OF A LINE DRAWN FROM A POINT ON THE SOUTH LINE OF LOT 15 IN BLOCK 1 WHICH IS 334.69 FEET WEST OF THE WEST LINE OF NORTH SOUTHPORT AVENUE VACATED BY ORDINANCE RECORDED AS DOCUMENT NUMBER 94014634, AS MEASURED ON THE NORTH LINE OF VACATED WEST ARMITAGE AVENUE, TO A POINT ON THE NORTH LINE OF LOT 13 IN BLOCK 2 WHICH IS 334.69 FEET WEST OF THE EAST LINE OF VACATED NORTH SOUTHPORT AVENUE AS MEASURED ON THE SOUTH LINE OF VACATED WEST ARMITAGE AVENUE ALL IN J.F. LAWRENCE'S SUBDIVISION OF LOT 4 IN BLOCK 14 IN SHEFFIELD'S ADDITION TO CHICAGO IN SECTION 32, TOWNSHIP 40 NORTH, RANGE 14, EAST OF THE THIRD PRINCIPAL MERIDIAN, IN COOK COUNTY, ILLINOIS.

PARCEL M ALSO KNOWN AS:

THAT PART OF WEST ARMITAGE AVENUE VACATED BY ORDINANCE RECORDED AS DOCUMENT NUMBER 94014634 LYING SOUTH OF AND ADJOINING LOTS 14 AND 15 IN BLOCK 1 J.F. LAWRENCE'S SUBDIVISION OF LOT 4 IN BLOCK 14 IN SHEFFIELD'S ADDITION TO CHICAGO IN SECTION 32, TOWNSHIP 40 NORTH, RANGE 14, EAST OF THE THIRD PRINCIPAL MERIDIAN, DESCRIBED AS FOLLOWS: COMMENCING AT THE INTERSECTION OF THE NORTH LINE OF VACATED WEST ARMITAGE AVENUE WITH THE WEST LINE OF VACATED NORTH SOUTHPORT AVENUE; THENCE SOUTH 88°10'29" WEST ALONG THE NORTH LINE OF VACATED WEST ARMITAGE AVENUE 334.69 FEET TO THE POINT OF BEGINNING; THENCE SOUTH 01°51'31"

EAST 39.63 FEET TO ITS POINT OF INTERSECTION WITH THE WESTERLY LINE OF VACATED WEST ARMITAGE AVENUE; THENCE NORTH 18°33'18" WEST ALONG THE WESTERLY LINE OF VACATED WEST ARMITAGE AVENUE 41.39 FEET TO THE NORTHWEST CORNER THEREOF; THENCE NORTH 88°10'29" EAST ALONG THE NORTH LINE OF VACATED WEST ARMITAGE AVENUE 11.89 FEET TO THE POINT OF BEGINNING, IN COOK COUNTY, ILLINOIS.

PARCEL N:

LOT 4 IN BLOCK 5 IN DOMINICK'S SUBDIVISION OF LOTS 1, 2 AND 3 IN BLOCK 14 IN SHEFFIELD'S ADDITION TO CHICAGO IN SECTION 32, TOWNSHIP 40 NORTH, RANGE 14, EAST OF THE THIRD PRINCIPAL MERIDIAN, IN COOK COUNTY, ILLINOIS.

PARCEL O:

THOSE PORTIONS OF LOTS 5, 6, 7 AND 8 IN BLOCK 5 IN DOMINICK'S SUBDIVISION OF LOTS 1, 2 AND 3 IN BLOCK 14 IN SHEFFIELD'S ADDITION TO CHICAGO DESCRIBED AS FOLLOWS:

COMMENCING AT A POINT ON THE EAST LINE OF SAID LOT 5, WHICH IS 30.00 FEET NORTH OF THE SOUTHEAST CORNER THEREOF; THENCE NORTHWESTERLY ON A CURVE TO THE RIGHT WITH A RADIUS OF 289.00 FEET TO A POINT ON THE EAST LINE OF LOT 6, WHICH IS 34.00 FEET FROM THE SOUTHEAST CORNER THEREOF; THENCE TO A POINT ON THE EAST LINE OF LOT 7, WHICH IS 41.00 FEET FROM THE SOUTHEAST CORNER THEREOF; THENCE TO A POINT ON THE EAST LINE OF LOT 8, WHICH IS 47.00 FEET FROM THE NORTHEAST CORNER THEREOF; THENCE TO A POINT ON THE WEST LINE OF LOT 8, WHICH IS 22.00 FEET FROM THE NORTHWEST CORNER THEREOF; THENCE ALONG THE WEST LINE OF SAID LOT 8 TO A POINT, WHICH IS 33.00 FEET NORTHERLY FROM THE SOUTHWEST CORNER THEREOF; THENCE TO A POINT ON THE EAST LINE OF LOT 8, WHICH IS 22.00 FEET NORTH OF THE SOUTHEAST CORNER THEREOF; THENCE TO A POINT ON THE EAST LINE OF LOT 7, WHICH IS 6.00 FEET NORTH OF THE SOUTHEAST CORNER THEREOF; THENCE TO THE SOUTHEAST CORNER OF LOT 6; THENCE ALONG THE SOUTH LINE OF LOT 5 TO THE SOUTHEAST CORNER THEREOF; THENCE ALONG THE EAST LINE OF LOT 5 TO THE POINT OF BEGINNING, ALL IN BLOCK 5 IN W. F. DOMINICK'S SUBDIVISION OF LOTS 1, 2 AND 3 IN BLOCK 14 IN SHEFFIELD'S ADDITION TO CHICAGO IN SECTION 32, TOWNSHIP 40 NORTH, RANGE 14, EAST OF THE THIRD PRINCIPAL MERIDIAN, (EXCEPTING THEREFROM THE FOLLOWING DESCRIBED LAND:

COMMENCING AT A POINT ON THE EAST LINE OF SAID LOT 5, WHICH IS 30.00 FEET NORTH OF THE SOUTHEAST CORNER THEREOF; THENCE NORTHWESTERLY ON A CURVE TO THE RIGHT WITH A RADIUS OF 289.00 FEET TO A POINT; SAID POINT BEING 33.46 FEET NORTH OF AND 2.71 FEET EAST OF THE SOUTHWEST CORNER OF SAID LOT 5 TO POINT OF BEGINNING; THENCE CONTINUING NORTHWESTERLY ON A CURVE TO THE RIGHT WITH A RADIUS OF 289.00 FEET, A

DISTANCE OF 2.75 FEET TO A POINT ON THE EAST LINE OF LOT 6, WHICH IS 34.00 FEET FROM THE SOUTHEAST CORNER THEREOF; THENCE TO A POINT ON THE EAST LINE OF LOT 7, WHICH IS 41.00 FEET FROM THE SOUTHEAST CORNER THEREOF; THENCE TO A POINT ON THE EAST LINE OF LOT 8, WHICH IS 47.00 FEET FROM THE NORTHEAST CORNER THEREOF; THENCE TO A POINT ON THE WEST LINE OF LOT 8, WHICH IS 22.00 FEET FROM THE NORTHWEST CORNER THEREOF; THENCE ALONG THE WEST LINE OF SAID LOT 8 TO A POINT, WHICH IS 33.00 FEET NORTHERLY FROM THE SOUTHWEST CORNER THEREOF; THENCE TO A POINT ON THE EAST LINE OF LOT 8, WHICH IS 22.00 FEET NORTH OF THE SOUTHEAST CORNER THEREOF; THENCE TO A POINT ON THE EAST LINE OF LOT 7, WHICH IS 6.00 FEET NORTH OF THE SOUTHEAST CORNER THEREOF; THENCE TO THE SOUTHEAST CORNER OF LOT 6; THENCE SOUTHERLY ALONG A SOUTHERLY PROLONGATION OF THE EAST LINE OF LOT 6, A DISTANCE OF 2.20 FEET; THENCE "DUE EAST", A DISTANCE OF 2.71 FEET; THENCE NORTHERLY ALONG A LINE, WHICH IS 2.71 FEET EAST OF AND PARALLEL TO THE WEST LINE OF SAID LOT 5, A DISTANCE OF 35.62 FEET; TO THE POINT OF BEGINNING), IN COOK COUNTY, ILLINOIS.

PARCEL P:

ALL THAT PART OF THE NORTH/SOUTH 16-FOOT PUBLIC ALLEY, LYING WEST OF WEST LINE OF LOT 4 AND LYING EAST OF THE EAST LINE OF LOT 5; LYING NORTH OF A LINE DRAWN FROM THE SOUTHWEST CORNER OF LOT 4 TO THE SOUTHEAST CORNER OF LOT 5; AND LYING SOUTH OF THE WESTWARDLY EXTENSION OF THE NORTH LINE OF LOT 4 BEING THE SOUTH LINE OF THE PUBLIC ALLEY VACATED BY ORDINANCE PASSED JANUARY 30, 1905 AND RECORDED FEBRUARY 27, 1905 AS DOCUMENT 3658389, ALL IN BLOCK 5 IN W. F. DOMINICK'S SUBDIVISION AFORESAID, IN COOK COUNTY, ILLINOIS.

PARCEL Q:

LOTS 2 TO 10, BOTH INCLUSIVE, AND LOTS 11 TO 15, BOTH INCLUSIVE, AND LOTS 25 TO 28, BOTH INCLUSIVE, IN BLOCK 4 IN DOMINICK'S SUBDIVISION OF LOTS 1, 2 AND 3 IN BLOCK 14 IN SHEFFIELD'S ADDITION TO CHICAGO IN SECTION 32, TOWNSHIP 40 NORTH, RANGE 14, EAST OF THE THIRD PRINCIPAL MERIDIAN, IN COOK COUNTY, ILLINOIS.

PARCEL R:

ALL OF THE NORTH/SOUTH 16-FOOT PUBLIC ALLEY, LYING WEST OF THE WEST LINE OF LOTS 1 TO 10, BOTH INCLUSIVE; LYING EAST OF THE EAST LINE OF LOTS 11 AND 28; LYING EAST OF A LINE DRAWN FROM THE SOUTHEAST CORNER OF LOT 11 TO THE NORTHEAST CORNER OF LOT 28; LYING SOUTH OF A LINE DRAWN FROM THE NORTHWEST CORNER OF LOT 1 TO THE NORTHEAST CORNER OF LOT 11 AND LYING NORTH OF A LINE DRAWN FROM THE SOUTHWEST CORNER OF LOT 10 TO THE SOUTHEAST CORNER OF LOT 28, ALSO;

ALL THAT PART OF THE EAST/WEST 16-FOOT PUBLIC ALLEY, LYING SOUTH OF THE SOUTH LINE OF LOTS 11 TO 14, BOTH INCLUSIVE AND LYING NORTH OF THE NORTH LINE OF LOTS 25 TO 28, BOTH INCLUSIVE; LYING EAST OF A LINE DRAWN FROM THE SOUTHWEST CORNER OF LOT 14 TO THE NORTHWEST CORNER OF LOT 25 AND LYING WEST OF A LINE DRAWN FROM THE SOUTHEAST CORNER OF LOT 11 TO THE NORTHEAST CORNER OF LOT 28;

ALL IN BLOCK 4 IN DOMINICK'S SUBDIVISION OF LOTS 1, 2 AND 3 IN BLOCK 14 IN SHEFFIELD'S ADDITION TO CHICAGO IN SECTION 32, TOWNSHIP 40 NORTH, RANGE 14, EAST OF THE THIRD PRINCIPAL MERIDIAN, AS VACATED BY ORDINANCE RECORDED AUGUST 30, 1995 AS DOCUMENT 95574351, IN COOK COUNTY, ILLINOIS.

PARCEL S:

LOTS 1 TO 13, BOTH INCLUSIVE IN BLOCK 2 AND LOTS 1 TO 6, BOTH INCLUSIVE IN BLOCK 1, ALL IN J. F. LAWRENCE'S SUBDIVISION OF LOT 4 IN BLOCK 14 IN SHEFFIELD'S ADDITION TO CHICAGO IN THE NORTH 1/2 OF SECTION 32, TOWNSHIP 40 NORTH, RANGE 14, EAST OF THE THIRD PRINCIPAL MERIDIAN, AND THAT PART OF LOTS 7 AND 8 IN SAID BLOCK 1 IN J. F. LAWRENCE'S SUBDIVISION AFORESAID, WHICH LIES EASTERLY OF THE CENTER LINE OF A FORMER RAILROAD SERVICE TRACK (SAID CENTER LINE DESCRIBED AS FOLLOWS:

COMMENCING AT A POINT IN THE SOUTH LINE OF SAID BLOCK 1, WHICH IS 14.31 FEET WEST OF THE SOUTHEAST CORNER OF SAID LOT 7; THENCE NORTH AT RIGHT ANGLES TO SAID SOUTH LINE 11.00 FEET TO A POINT OF CURVE; THENCE NORTHERLY IN THE ARC OF A CIRCLE, TANGENT TO THE LAST DESCRIBED LINE, CONVEX EASTERLY AND HAVING A RADIUS OF 177.53 FEET FOR A DISTANCE OF 93.23 FEET TO A POINT IN THE NORTH LINE OF SAID LOT 8, WHICH IS 14.17 FEET WEST OF THE NORTHEAST CORNER OF SAID LOT 8), IN COOK COUNTY, ILLINOIS.

PARCEL T:

THE NORTH 1/2 OF THE VACATED EAST/WEST 12-FOOT PUBLIC ALLEY, AS VACATED BY ORDINANCE RECORDED SEPTEMBER 14, 1966 AS DOCUMENT NUMBER 19942469 LYING SOUTH OF AND ADJOINING THE SOUTH LINE OF LOTS 1 TO 13, BOTH INCLUSIVE, IN BLOCK 2 IN J. F. LAWRENCE'S SUBDIVISION OF LOT 4 IN BLOCK 14 IN SHEFFIELD'S ADDITION TO CHICAGO IN THE NORTH 1/2 OF SECTION 32, TOWNSHIP 40 NORTH, RANGE 14, EAST OF THE THIRD PRINCIPAL MERIDIAN, IN COOK COUNTY, ILLINOIS.

PARCEL U:

LOTS 1 TO 59, BOTH INCLUSIVE; LOTS 77 TO 98, BOTH INCLUSIVE; AND THAT PART OF LOTS 60 AND 68 TO 76, BOTH INCLUSIVE, LYING SOUTH AND WEST OF THE FORMER RIGHT OF WAY OF THE CHICAGO, MILWAUKEE AND ST. PAUL RAILWAY; ALL OF VACATED WEST CROOKED STREET

AS VACATED PER ORDINANCE RECORDED AUGUST 22, 1960 AS DOCUMENT NUMBER 17943256 AND ALL OF THE VACATED ALLEY BETWEEN ABOVE LOTS 12 AND 98 AS VACATED PER ORDINANCE RECORDED MAY 15, 1916 AS DOCUMENT NUMBER 5868006; AND ALL OF THE VACATED ALLEY AND VACATED WEST CROOKED STREET AS VACATED PER ORDINANCE RECORDED JULY 20, 1951 AS DOCUMENT NUMBER 15128221, ALL IN BLOCK 1 IN THE SUBDIVISION OF BLOCK 13 IN SHEFFIELD'S ADDITION TO CHICAGO IN SECTION 32, TOWNSHIP 40 NORTH, RANGE 14, EAST OF THE THIRD PRINCIPAL MERIDIAN, IN COOK COUNTY, ILLINOIS; AND ALSO

THAT PART OF VACATED NORTH KINGSBURY STREET VACATED BY ORDINANCE RECORDED AUGUST 13, 1984 AS DOCUMENT NUMBER 27212284 IN SECTION 32, TOWNSHIP 40 NORTH, RANGE 14, EAST OF THE THIRD PRINCIPAL MERIDIAN, DESCRIBED AS FOLLOWS: COMMENCING AT THE NORTH MOST CORNER OF BLOCK 1 IN THE SUBDIVISION OF BLOCK 13 IN SHEFFIELD'S ADDITION TO CHICAGO, IN THE EAST HALF OF THE NORTHWEST QUARTER OF SECTION 32 AFORESAID; THENCE SOUTH 46°14'43" EAST ALONG THE EASTERLY LINE OF BLOCK 1 AFORESAID, 271.29 FEET TO ITS POINT OF INTERSECTION WITH THE NORTHERLY LINE OF THE FORMER CHICAGO, MILWAUKEE AND ST. PAUL RAILWAY COMPANY RIGHT OF WAY; THENCE SOUTH 46°14'43" EAST ALONG THE EASTERLY LINE OF BLOCK 1 AFORESAID, 69.53 FEET TO THE SOUTHERLY LINE OF THE FORMER CHICAGO, MILWAUKEE AND ST. PAUL RAILWAY COMPANY RIGHT OF WAY, AND THE POINT BEING THE POINT OF BEGINNING; THENCE SOUTH 46°14'43" EAST ALONG THE EASTERLY LINE OF BLOCK 1 AFORESAID, 675.49 FEET TO THE SOUTHEAST CORNER THEREOF; THENCE NORTH 14°54'50" WEST ALONG THE WESTERLY LINE OF NORTH KINGSBURY STREET AS VACATED 21.96 FEET TO A BEND THEREIN; THENCE NORTH 46°14'43" WEST ALONG THE WESTERLY LINE OF NORTH KINGSBURY STREET AS VACATED 656.73 FEET; THENCE SOUTH 43°45'17" WEST 11.42 FEET TO THE POINT OF BEGINNING, IN COOK COUNTY, ILLINOIS.

PARCEL U ALSO KNOWN AS:

THAT PART OF LOTS 1 THROUGH 98, INCLUSIVE IN BLOCK 1 IN THE SUBDIVISION OF BLOCK 13 IN SHEFFIELD'S ADDITION TO CHICAGO IN SECTION 32, TOWNSHIP 40 NORTH, RANGE 14, EAST OF THE THIRD PRINCIPAL MERIDIAN; TOGETHER WITH THE FORMER RIGHT OF WAY OF THE CHICAGO, MILWAUKEE AND ST. PAUL RAILWAY IN SAID BLOCK 1; TOGETHER WITH VACATED WEST CROOKED STREET AS VACATED PER ORDINANCE RECORDED AUGUST 22, 1960 AS DOCUMENT NUMBER 17943256; TOGETHER WITH THE VACATED ALLEY AS VACATED PER ORDINANCE RECORDED MAY 15, 1916 AS DOCUMENT NUMBER 5868006; TOGETHER WITH THE VACATED ALLEY AND VACATED WEST CROOKED STREET AS VACATED PER ORDINANCE RECORDED JULY 20, 1951 AS DOCUMENT NUMBER 15128221; TOGETHER WITH THE VACATED ALLEY LYING AS VACATED PER ORDINANCE RECORDED JANUARY 6, 1994 AS DOCUMENT NUMBER 94-014635; TOGETHER WITH THE VACATED NORTH KINGSBURY STREET VACATED BY ORDINANCE RECORDED

AUGUST 13, 1984 AS DOCUMENT NUMBER 27212284, ALL TAKEN AS A TRACT AND DESCRIBED AS FOLLOWS:

COMMENCING AT THE NORTH MOST CORNER OF SAID BLOCK 1; THENCE SOUTH 01°51'31" EAST ALONG THE WEST LINE OF BLOCK 1 AFORESAID 162.45 FEET TO ITS POINT OF INTERSECTION WITH THE NORTHERLY LINE OF THE FORMER CHICAGO, MILWAUKEE AND ST. PAUL RAILWAY COMPANY RIGHT OF WAY; THENCE SOUTH 01°51'31" EAST ALONG THE WEST LINE OF BLOCK 1 AFORESAID 25.01 FEET TO ITS POINT OF INTERSECTION WITH THE SOUTHERLY LINE OF THE FORMER CHICAGO, MILWAUKEE AND ST. PAUL RAILWAY COMPANY RIGHT OF WAY SAID POINT BEING THE POINT OF BEGINNING; THENCE SOUTH 01°51'31" EAST ALONG THE WEST LINE OF BLOCK 1 AFORESAID 536.85 FEET TO THE SOUTHWEST CORNER THEREOF; THENCE NORTH 88°18'03" EAST ALONG THE SOUTH LINE OF BLOCK 1 AFORESAID 710.91 FEET TO THE SOUTHEAST CORNER THEREOF; THENCE NORTH 14°54'50" WEST ALONG THE WESTERLY LINE OF NORTH KINGSBURY STREET AS VACATED 21.96 FEET TO A BEND THEREIN; THENCE NORTH 46°14'43" WEST ALONG THE WESTERLY LINE OF NORTH KINGSBURY STREET AS VACATED 656.73 FEET; THENCE SOUTH 43°45'17" WEST 11.42 FEET TO ITS POINT OF INTERSECTION WITH THE SOUTHERLY LINE OF THE FORMER CHICAGO, MILWAUKEE AND ST. PAUL RAILWAY COMPANY RIGHT OF WAY; THENCE WESTERLY 247.83 FEET ALONG THE SOUTHERLY LINE OF THE FORMER CHICAGO, MILWAUKEE AND ST. PAUL RAILWAY COMPANY RIGHT OF WAY BEING THE ARC OF A CIRCLE HAVING A RADIUS OF 465.84 FEET CONCAVE SOUTHERLY AND WHOSE CHORD BEARS NORTH 78°37'00" WEST, A DISTANCE OF 244.92 FEET TO THE POINT OF BEGINNING, IN COOK COUNTY, ILLINOIS.

PARCEL V:

THAT PART OF THE FORMER CHICAGO, MILWAUKEE AND ST. PAUL RAILWAY COMPANY RIGHT OF WAY THROUGH LOTS 60 AND 68 TO 76, INCLUSIVE, AND THAT PART OF THE ALLEY WEST OF LOTS 68 TO 69 AND THAT PART OF THE ALLEY NORTH OF LOT 60 IN BLOCK 1 IN THE SUBDIVISION OF BLOCK 13 IN SHEFFIELD'S ADDITION TO CHICAGO IN SECTION 32, TOWNSHIP 40 NORTH, RANGE 14, EAST OF THE THIRD PRINCIPAL MERIDIAN, IN COOK COUNTY, ILLINOIS; AND ALSO

THAT PART OF VACATED NORTH KINGSBURY STREET VACATED BY ORDINANCE RECORDED AUGUST 13, 1984 AS DOCUMENT NUMBER 27212284 IN SECTION 32, TOWNSHIP 40 NORTH, RANGE 14, EAST OF THE THIRD PRINCIPAL MERIDIAN, DESCRIBED AS FOLLOWS: COMMENCING AT THE NORTH MOST CORNER OF BLOCK 1 IN THE SUBDIVISION OF BLOCK 13 IN SHEFFIELD'S ADDITION TO CHICAGO, IN THE EAST HALF OF THE NORTHWEST QUARTER OF SECTION 32 AFORESAID; THENCE SOUTH 46°14'43" EAST ALONG THE EASTERLY LINE OF BLOCK 1 AFORESAID, 271.29 FEET TO ITS POINT OF INTERSECTION WITH THE NORTHERLY LINE OF THE FORMER CHICAGO, MILWAUKEE AND ST. PAUL RAILWAY COMPANY RIGHT OF WAY, SAID POINT BEING THE POINT OF BEGINNING; THENCE SOUTH 46°14'43" EAST ALONG THE EASTERLY LINE OF BLOCK

1 AFORESAID, 69.53 FEET TO THE SOUTHERLY LINE OF THE FORMER CHICAGO, MILWAUKEE AND ST. PAUL RAILWAY COMPANY RIGHT OF WAY; THENCE NORTH 43°45'17" EAST 11.42 FEET TO THE WESTERLY LINE OF NORTH KINGSBURY STREET AS VACATED; THENCE NORTH 46°14'43" WEST ALONG THE WESTERLY LINE OF NORTH KINGSBURY STREET AS VACATED 69.53 FEET; THENCE SOUTH 43°45'17" WEST 11.42 FEET TO THE POINT OF BEGINNING, IN COOK COUNTY, ILLINOIS.

PARCEL V ALSO KNOWN AS:

THAT PART OF LOTS 1 THROUGH 98, INCLUSIVE IN BLOCK 1 IN THE SUBDIVISION OF BLOCK 13 IN SHEFFIELD'S ADDITION TO CHICAGO IN SECTION 32, TOWNSHIP 40 NORTH, RANGE 14, EAST OF THE THIRD PRINCIPAL MERIDIAN; TOGETHER WITH THE FORMER RIGHT OF WAY OF THE CHICAGO, MILWAUKEE AND ST. PAUL RAILWAY IN SAID BLOCK 1; TOGETHER WITH VACATED WEST CROOKED STREET AS VACATED PER ORDINANCE RECORDED AUGUST 22, 1960 AS DOCUMENT NUMBER 17943256; TOGETHER WITH THE VACATED ALLEY AS VACATED PER ORDINANCE RECORDED MAY 15, 1916 AS DOCUMENT NUMBER 5868006; TOGETHER WITH THE VACATED ALLEY AND VACATED WEST CROOKED STREET AS VACATED PER ORDINANCE RECORDED JULY 20, 1951 AS DOCUMENT NUMBER 15128221; TOGETHER WITH THE VACATED ALLEY LYING AS VACATED PER ORDINANCE RECORDED JANUARY 6, 1994 AS DOCUMENT NUMBER 94-014635; TOGETHER WITH THE VACATED NORTH KINGSBURY STREET VACATED BY ORDINANCE RECORDED AUGUST 13, 1984 AS DOCUMENT NUMBER 27212284, ALL TAKEN AS A TRACT AND DESCRIBED AS FOLLOWS:

COMMENCING AT THE NORTH MOST CORNER OF SAID BLOCK 1; THENCE SOUTH 01°51'31" EAST ALONG THE WEST LINE OF BLOCK 1 AFORESAID 162.45 FEET TO ITS POINT OF INTERSECTION WITH THE NORTHERLY LINE OF THE FORMER CHICAGO, MILWAUKEE AND ST. PAUL RAILWAY COMPANY RIGHT OF WAY SAID POINT BEING THE POINT OF BEGINNING; THENCE SOUTH 01°51'31" EAST ALONG THE WEST LINE OF BLOCK 1 AFORESAID 25.01 FEET TO ITS POINT OF INTERSECTION WITH THE SOUTHERLY LINE OF THE FORMER CHICAGO, MILWAUKEE AND ST. PAUL RAILWAY COMPANY RIGHT OF WAY; THENCE EASTERLY 247.83 FEET ALONG THE SOUTHERLY LINE OF THE FORMER CHICAGO, MILWAUKEE AND ST. PAUL RAILWAY COMPANY RIGHT OF WAY BEING THE ARC OF A CIRCLE HAVING A RADIUS OF 465.84 FEET CONCAVE SOUTHERLY AND WHOSE CHORD BEARS SOUTH 78°37'00" EAST, A DISTANCE OF 244.92 FEET TO ITS POINT OF INTERSECTION WITH THE EASTERLY LINE OF SAID BLOCK 1; THENCE NORTH 43°45'17" EAST 11.42 FEET TO THE WESTERLY LINE OF NORTH KINGSBURY STREET AS VACATED; THENCE NORTH 46°14'43" WEST ALONG THE WESTERLY LINE OF NORTH KINGSBURY STREET AS VACATED 69.53 FEET; THENCE SOUTH 43°45'17" WEST 11.42 FEET TO ITS POINT OF INTERSECTION WITH THE NORTHERLY LINE OF THE FORMER CHICAGO, MILWAUKEE AND ST. PAUL RAILWAY COMPANY RIGHT OF WAY; THENCE WESTERLY 193.60 FEET ALONG THE NORTHERLY LINE OF THE FORMER CHICAGO, MILWAUKEE AND ST. PAUL RAILWAY COMPANY

RIGHT OF WAY BEING THE ARC OF A CIRCLE HAVING A RADIUS OF 490.84 FEET CONCAVE SOUTHERLY AND WHOSE CHORD BEARS NORTH 82°27'22" WEST, A DISTANCE OF 192.35 FEET TO THE POINT OF BEGINNING, IN COOK COUNTY, ILLINOIS.

PARCEL W:

LOTS 61 TO 67 AND THAT PART OF LOTS 68 TO 73, TOGETHER WITH THAT PART OF THE VACATED ALLEY LYING ADJACENT TO LOT 60 AS VACATED PER ORDINANCE RECORDED JANUARY 6, 1994 AS DOCUMENT NUMBER 94-014635, LYING EAST AND NORTH OF THE FORMER RIGHT OF WAY OF THE CHICAGO, MILWAUKEE AND ST. PAUL RAILROAD IN BLOCK 1 IN SUBDIVISION OF BLOCK 13 IN SHEFFIELD'S ADDITION TO CHICAGO, IN THE EAST HALF OF THE NORTHWEST QUARTER OF SECTION 32, TOWNSHIP 40 NORTH, RANGE 14, EAST OF THE THIRD PRINCIPAL MERIDIAN, IN COOK COUNTY, ILLINOIS; AND ALSO

THAT PART OF VACATED NORTH KINGSBURY STREET VACATED BY ORDINANCE RECORDED AUGUST 13, 1984 AS DOCUMENT NUMBER 27212284 IN SECTION 32, TOWNSHIP 40 NORTH, RANGE 14, EAST OF THE THIRD PRINCIPAL MERIDIAN, DESCRIBED AS FOLLOWS: BEGINNING AT THE NORTH MOST CORNER OF IN BLOCK 1 IN THE SUBDIVISION OF BLOCK 13 IN SHEFFIELD'S ADDITION TO CHICAGO, IN THE EAST HALF OF THE NORTHWEST QUARTER OF SECTION 32 AFORESAID; THENCE SOUTH 46°14'43" EAST ALONG THE EASTERLY LINE OF BLOCK 1 AFORESAID, 271.29 FEET TO ITS POINT OF INTERSECTION WITH THE NORTHERLY LINE OF THE FORMER CHICAGO, MILWAUKEE AND ST. PAUL RAILWAY COMPANY RIGHT OF WAY; THENCE NORTH 43°45'17" EAST 11.42 FEET TO THE WESTERLY LINE OF NORTH KINGSBURY STREET AS VACATED; THENCE NORTH 46°14'43" WEST ALONG THE WESTERLY LINE OF NORTH KINGSBURY STREET AS VACATED 252.96 FEET TO A BEND THEREIN; THENCE NORTH 78°09'54" WEST ALONG THE WESTERLY LINE OF NORTH KINGSBURY STREET AS VACATED 21.60 FEET TO THE POINT OF BEGINNING, IN COOK COUNTY, ILLINOIS.

PARCEL W ALSO KNOWN AS:

THAT PART OF LOTS 1 THROUGH 98, INCLUSIVE IN BLOCK 1 IN THE SUBDIVISION OF BLOCK 13 IN SHEFFIELD'S ADDITION TO CHICAGO IN SECTION 32, TOWNSHIP 40 NORTH, RANGE 14, EAST OF THE THIRD PRINCIPAL MERIDIAN; TOGETHER WITH THE FORMER RIGHT OF WAY OF THE CHICAGO, MILWAUKEE AND ST. PAUL RAILWAY IN SAID BLOCK 1; TOGETHER WITH VACATED WEST CROOKED STREET AS VACATED PER ORDINANCE RECORDED AUGUST 22, 1960 AS DOCUMENT NUMBER 17943256; TOGETHER WITH THE VACATED ALLEY AS VACATED PER ORDINANCE RECORDED MAY 15, 1916 AS DOCUMENT NUMBER 5868006; TOGETHER WITH THE

VACATED ALLEY AND VACATED WEST CROOKED STREET AS VACATED PER ORDINANCE RECORDED JULY 20, 1951 AS DOCUMENT NUMBER 15128221; TOGETHER WITH THE VACATED ALLEY LYING AS VACATED PER ORDINANCE RECORDED JANUARY 6, 1994 AS DOCUMENT NUMBER 94-014635; TOGETHER WITH THE VACATED NORTH KINGSBURY STREET VACATED BY ORDINANCE RECORDED AUGUST 13, 1984 AS DOCUMENT NUMBER 27212284, ALL TAKEN AS A TRACT AND DESCRIBED AS FOLLOWS:

BEGINNING AT THE NORTH MOST CORNER OF SAID BLOCK 1; THENCE SOUTH 01°51'31" EAST ALONG THE WEST LINE OF BLOCK 1 AFORESAID 162.45 FEET TO ITS POINT OF INTERSECTION WITH THE NORTHERLY LINE OF THE FORMER CHICAGO, MILWAUKEE AND ST. PAUL RAILWAY COMPANY RIGHT OF WAY; THENCE EASTERLY 193.60 FEET ALONG THE NORTHERLY LINE OF THE FORMER CHICAGO, MILWAUKEE AND ST. PAUL RAILWAY COMPANY RIGHT OF WAY BEING THE ARC OF A CIRCLE HAVING A RADIUS OF 490.84 FEET CONCAVE SOUTHERLY AND WHOSE CHORD BEARS SOUTH 82°27'22" EAST, A DISTANCE OF 192.35 FEET TO ITS POINT OF INTERSECTION WITH THE EASTERLY LINE OF SAID BLOCK 1; THENCE NORTH 43°45'17" EAST 11.42 FEET TO THE WESTERLY LINE OF NORTH KINGSBURY STREET AS VACATED; THENCE NORTH 46°14'43" WEST ALONG THE WESTERLY LINE OF NORTH KINGSBURY STREET AS VACATED 252.96 FEET TO A BEND THEREIN; THENCE NORTH 78°09'54" WEST ALONG THE WESTERLY LINE OF NORTH KINGSBURY STREET AS VACATED 21.60 FEET TO THE POINT OF BEGINNING, IN COOK COUNTY, ILLINOIS.

PARCEL X:

LOT 5 IN BLOCK 14 IN SHEFFIELD'S ADDITION TO CHICAGO IN SECTION 32, TOWNSHIP 40 NORTH, RANGE 14, EAST OF THE THIRD PRINCIPAL MERIDIAN, IN COOK COUNTY, ILLINOIS.

PARCEL Y:

THE SOUTH 1/2 OF THE VACATED EAST/WEST 12-FOOT PUBLIC ALLEY, AS VACATED BY ORDINANCE RECORDED SEPTEMBER 14, 1966 AS DOCUMENT #19942469 LYING NORTH OF AND ADJOINING THE NORTH LINE OF LOT 5 IN BLOCK 14 IN SHEFFIELD'S ADDITION TO CHICAGO IN SECTION 32, TOWNSHIP 40 NORTH, RANGE 14, EAST OF THE THIRD PRINCIPAL MERIDIAN, IN COOK COUNTY, ILLINOIS.

PARCEL Z:

THAT PART OF LOTS 3 AND 4 IN BLOCK 8 IN SHEFFIELD'S ADDITION TO CHICAGO, IN SECTION 32, TOWNSHIP 40 NORTH, RANGE 14, EAST OF THE THIRD PRINCIPAL MERIDIAN, DESCRIBED AS FOLLOWS:

BEGINNING AT A POINT ON THE NORTH LINE OF SAID LOT 3, A DISTANCE OF 315.00 FEET WEST OF THE NORTHEAST CORNER THEREOF (BEING ALSO A DISTANCE OF 125.00 FEET EAST OF THE

NORTHWEST CORNER THEREOF); THENCE DUE WEST ON THE NORTH LINE OF SAID LOTS 3 AND 4 A DISTANCE OF 354.33 FEET TO A POINT; THENCE SOUTH PARALLEL TO THE EAST LINE OF SAID LOT 4, A DISTANCE OF 378.82 FEET TO A POINT ON THE NORTHERLY LINE OF THE MILWAUKEE ROAD (CHICAGO, MILWAUKEE, ST. PAUL AND PACIFIC RAILROAD) RIGHT OF WAY; THENCE NORTH 61 DEGREES, 05 MINUTES EAST ALONG SAID NORTHERLY RIGHT OF WAY LINE, A DISTANCE OF 261.99 FEET TO A POINT ON THE EAST LINE OF SAID LOT 4; THENCE DUE NORTH ON THE EAST LINE OF SAID LOT 4 (BEING THE WEST RIGHT OF WAY LINE OF THE SAID MILWAUKEE ROAD), A DISTANCE OF 5.71 FEET TO A POINT ON A LINE, THAT IS 5.0 FEET NORTHWESTERLY BY RIGHT ANGLE MEASURE, AND PARALLEL TO THE AFORESAID COURSE BEARING NORTH 61 DEGREES, 05 MINUTES EAST; THENCE NORTH 61 DEGREES, 05 MINUTES EAST ALONG THE NORTHERLY RIGHT OF WAY LINE OF SAID MILWAUKEE ROAD, A DISTANCE OF 61.97 FEET TO A POINT; THENCE NORTH 62 DEGREES, 17 MINUTES EAST ALONG THE NORTHERLY RIGHT OF WAY LINE OF SAID MILWAUKEE ROAD, A DISTANCE OF 59.22 FEET TO A POINT; THENCE NORTH 05 DEGREES, 32 MINUTES EAST, A DISTANCE OF 189.78 FEET TO THE POINT OF BEGINNING, (EXCEPT THE NORTH 33.00 FEET TAKEN OR USED FOR CORTLAND STREET), ALSO; THAT PART OF LOTS 3 AND 4 IN BLOCK 8 IN SHEFFIELD'S ADDITION TO CHICAGO IN SECTION 32, TOWNSHIP 40 NORTH, RANGE 14, EAST OF THE THIRD PRINCIPAL MERIDIAN, DESCRIBED AS FOLLOWS:

BEGINNING AT A POINT ON THE NORTH LINE OF SAID LOT 3, THAT IS 315.00 FEET WEST OF THE NORTHEAST CORNER THEREOF (BEING ALSO 125.00 FEET EAST OF THE NORTHWEST CORNER THEREOF OF SAID LOT); THENCE DUE SOUTH IN A LINE PARALLEL TO THE EAST LINE OF SAID LOT 3, A DISTANCE OF 179.23 FEET TO A POINT ON THE NORTHERLY LINE OF THE MILWAUKEE ROAD (CHICAGO, MILWAUKEE, ST. PAUL AND PACIFIC RAILROAD) RIGHT OF WAY BEING THE POINT OF BEGINNING; THENCE SOUTH 62 DEGREES, 17 MINUTES WEST ON SAID NORTHERLY RIGHT OF WAY LINE, A DISTANCE OF 79.93 FEET TO A POINT; THENCE SOUTH 61 DEGREES, 05 MINUTES WEST ON SAID NORTHERLY RIGHT OF LINE A DISTANCE OF 61.97 FEET TO A POINT ON THE LINE BETWEEN SAID LOTS 3 AND 4; THENCE DUE SOUTH ON SAID LOT LINE (BEING THE WEST RIGHT OF WAY LINE OF SAID MILWAUKEE ROAD) 5.71 FEET TO A POINT ON A LINE, THAT IS 5.00 FEET SOUTHEASTERLY BY RIGHT ANGLE MEASURE, AND PARALLEL TO THE AFORESAID COURSE, BEARING SOUTH 61 DEGREES, 05 MINUTES WEST; THENCE SOUTH 61 DEGREES, 05 MINUTES WEST, ALSO SAID NORTHERLY RIGHT OF WAY LINE, A DISTANCE OF 261.99 FEET TO A POINT IN THE WEST LINE OF THE EAST 229.33 FEET (AS MEASURED ON THE NORTH LINE OF SAID LOT 4) SAID POINT BEING 378.82 FEET SOUTH OF THE NORTH LINE THEREOF; THENCE DUE SOUTH ALONG SAID LINE TO THE SOUTHERLY LINE OF LOT 4 BEING THE CENTER LINE OF THE NORTH BRANCH OF THE CHICAGO RIVER; THENCE NORTHEASTERLY ON THE SOUTHERN LINE OF SAID LOTS 3 AND 4 BEING ALSO THE CENTERLINE OF THE NORTH BRANCH OF THE CHICAGO RIVER, TO A POINT ON SAID LINE, THAT IS 315.00 FEET WEST OF AND PARALLEL TO THE EAST LINE OF SAID LOT 3; THENCE NORTH ON THE AFORESAID PARALLEL LINE TO THE POINT OF BEGINNING, (EXCEPTING THEREFROM THE MILWAUKEE ROAD RIGHT OF WAY, AND ALSO EXCEPTING

THEREFROM THAT PART OF SAID LOT 3, LYING EAST OF THE FOLLOWING DESCRIBED DIAGONAL LINE: BEGINNING AT THE NORTHWEST CORNER OF SAID LOT, BEING IN THE CENTER LINE OF CORTLAND STREET; THENCE DUE EAST ON THE NORTH LINE OF SAID LOT, A DISTANCE OF 125.00 FEET TO THE POINT OF BEGINNING OF SAID DIAGONAL LINE; THENCE SOUTH 05 DEGREES, 32 MINUTES WEST TO THE SOUTHERLY LINE OF SAID LOT 3)

ALSO; THAT PART OF LOT 5 AND THE WEST 111.67 FEET OF LOT 4 IN BLOCK 8 IN SHEFFIELD'S ADDITION TO CHICAGO IN THE SOUTHWEST 1/4 OF SECTION 32, TOWNSHIP 40 NORTH, RANGE 14, EAST OF THE THIRD PRINCIPAL MERIDIAN, LYING SOUTH OF THE SOUTH LINE OF CORTLAND STREET (FORMERLY CLYBOURN AVENUE) AND NORTH OF THE RIGHT OF WAY AND RAILROAD LANDS OF THE CHICAGO, MILWAUKEE, ST. PAUL AND PACIFIC RAILROAD COMPANY ALL IN COOK COUNTY, ILLINOIS.

PARCEL AA:

THAT PART OF LOT 3 IN BLOCK 8 IN SHEFFIELD'S ADDITION TO CHICAGO, A SUBDIVISION IN SECTION 32, TOWNSHIP 40 NORTH, RANGE 14, EAST OF THE THIRD PRINCIPAL MERIDIAN, LYING SOUTHERLY OF A LINE 20.00 FEET SOUTHERLY OF, AS MEASURED ALONG THE RADIAL LINES, AND PARALLEL WITH THE CENTER LINE OF THE CURVED MAIN TRACK OF THE S00 LINE RAILROAD, EXCEPTING THEREFROM THAT PART OF SAID LOT 3, LYING WEST OF THE FOLLOWING DESCRIBED DIAGONAL LINE:

BEGINNING AT THE NORTHWEST CORNER OF SAID LOT, BEING IN THE CENTER LINE OF CORTLAND STREET; THENCE DUE EAST ON THE NORTH LINE OF SAID LOT, A DISTANCE OF 125.00 FEET TO THE POINT OF BEGINNING OF SAID DIAGONAL LINE; THENCE SOUTH 05 DEGREES, 32 MINUTES WEST TO THE SOUTHERLY LINE OF SAID LOT 3, ALSO EXCEPT THEREFROM THAT PORTION FALLING WITHIN THE FOLLOWING DESCRIBED LAND:

A PARCEL OF LAND COMPRISED OF PARTS OF LOT 5 TO 11, INCLUSIVE IN BLOCK 2 IN THE SUBDIVISION OF LOT 1 AND 2 IN BLOCK 8 OF SHEFFIELD'S ADDITION TO CHICAGO, IN SECTION 32, TOWNSHIP 40 NORTH, RANGE 14, EAST OF THE THIRD PRINCIPAL MERIDIAN; TOGETHER WITH PART OF LOT 3 IN BLOCK 8 IN SAID SHEFFIELD'S ADDITION, DESCRIBED AS FOLLOWS: COMMENCING AT THE NORTHEAST CORNER OF LOT 11 IN BLOCK 2; THENCE SOUTHEASTERLY ALONG THE NORTHEASTERLY LINE OF SAID LOT AND ALONG THE NORTHEASTERLY LINE OF LOTS 10 AND 9 IN SAID BLOCK 2 (SAID NORTHEASTERLY LINE ALSO BEING THE SOUTHWESTERLY LINE OF NORTH KINGSBURY STREET), A DISTANCE OF 217.66 FEET TO THE POINT OF BEGINNING; THENCE CONTINUING ALONG THE NORTHEASTERLY LINE OF LOTS 9, 8, 7, 6 AND 5, A DISTANCE OF 173.23 FEET; THENCE NORTHWESTERLY AND WESTERLY ALONG A CURVED LINE, CONVEX NORTHEASTERLY AND HAVING A RADIUS OF 663.00 FEET, A DISTANCE OF 392.34 FEET TO A POINT ON THE WEST LINE OF AFOREMENTIONED LOT 11, WHICH IS 143.35 FEET SOUTH OF THE

NORTHWEST CORNER OF SAID LOT, AS MEASURED ALONG SAID WEST LINE; THENCE SOUTH ALONG SAID WEST LINE, A DISTANCE OF 24.65 FEET TO AN ANGLE POINT IN SAID LINE; THENCE SOUTHWESTERLY ALONG THE NORTHWESTERLY LINE OF SAID LOT 11, AND ALONG SAID NORTHWESTERLY LINE EXTENDED SOUTHWESTERLY, A DISTANCE OF 131 FEET, MORE OR LESS TO THE EDGE OF WATER OF THE NORTH BRANCH OF THE CHICAGO RIVER; THENCE NORTHWESTERLY AND WESTERLY ALONG SAID EDGE OF WATER PASSING INTO LOT 3 AFORESAID, TO AN INTERSECTION WITH A LINE DRAWN SOUTH, PERPENDICULAR TO THE SOUTH LINE OF WEST CORTLAND STREET, FROM A POINT 185.00 FEET WEST OF THE AFOREMENTIONED NORTHWEST CORNER OF SAID LOT 11, AS MEASURED ALONG SAID SOUTH LINE; THENCE NORTH ALONG SAID PERPENDICULAR LINE A DISTANCE OF 56.00 FEET, MORE OR LESS TO A POINT 147.01 FEET SOUTH FROM SAID SOUTH LINE OF CORTLAND STREET; THENCE EASTERLY ALONG A CURVED LINE, CONVEX NORTHERLY AND HAVING A RADIUS OF 676.33 FEET, A DISTANCE OF 186.09 FEET TO A POINT ON THE EAST LINE OF SAID LOT 3 (BEING ALSO THE AFOREMENTIONED WEST LINE OF LOT 11), WHICH POINT IS 133.34 FEET SOUTH FROM THE NORTHWEST CORNER OF SAID LOT 11, AS MEASURED ALONG SAID WEST LINE; THENCE EASTERLY AND SOUTHEASTERLY ALONG A CURVED LINE, CONVEX NORTHEASTERLY AND HAVING A RADIUS OF 673.00 FEET, A DISTANCE OF 220.04 FEET TO A POINT; THENCE NORTHEASTERLY ALONG A STRAIGHT LINE, A DISTANCE OF 37.96 FEET TO THE POINT OF BEGINNING), IN COOK COUNTY, ILLINOIS.

PARCEL BB:

A TRACT OF LAND COMPRISING PARTS OF LOTS OF 5 TO 11, (BOTH INCLUSIVE) IN BLOCK 2 IN SUBDIVISION OF LOTS 1 AND 2 OF BLOCK 8 IN SHEFFIELD'S ADDITION TO CHICAGO, IN SECTION 32, TOWNSHIP 40 NORTH, RANGE 14, EAST OF THE THIRD PRINCIPAL MERIDIAN AND ALSO COMPRISING PARTS OF LOTS 3, 4 AND 5 IN BLOCK 8 IN SHEFFIELD'S ADDITION TO CHICAGO, IN SECTION 32, TOWNSHIP 40 NORTH, RANGE 14, EAST OF THE THIRD PRINCIPAL MERIDIAN, WHICH TRACT IS BOUNDED AND DESCRIBED AS FOLLOWS: COMMENCING AT THE INTERSECTION OF THE SOUTH LINE OF CORTLAND STREET (AS OCCUPIED) AND THE SOUTHWESTERLY LINE OF KINGSBURY STREET (AS OCCUPIED); THENCE SOUTHEASTERLY, ALONG THE SOUTHWESTERLY LINE OF SAID KINGSBURY STREET, A DISTANCE OF 248.90 FEET TO THE POINT OF BEGINNING; THENCE CONTINUING ALONG SAID SOUTHWESTERLY LINE, A DISTANCE OF 142.96 FEET TO A POINT OF INTERSECTION WITH AN ARC OF A CIRCLE; THENCE NORTHWESTERLY ALONG THE ARC OF A CIRCLE, (WHICH ARC IS CONVEX NORTHERLY AND HAS A RADIUS OF 663.0 FEET), AN ARC DISTANCE OF 393.18 FEET, TO A POINT ON THE WEST LINE OF SAID LOT 11; THENCE SOUTHERLY, ALONG SAID WEST LINE OF SAID LOT 11, A DISTANCE OF 2.99 FEET TO A POINT OF INTERSECTION WITH AN ARC OF A CIRCLE; THENCE SOUTHWESTERLY ALONG THE ARC OF A CIRCLE, (WHICH ARC IS CONVEX NORTHWESTERLY, HAS A RADIUS OF 663.0 FEET, AND IS 20.00 FEET SOUTHERLY OF AND PARALLEL TO THE CENTERLINE OF THE MAIN RAILROAD TRACK), AN ARC DISTANCE OF 375.54 FEET, TO A POINT OF TANGENCY WITH THE NEXT DESCRIBED COURSE; THENCE SOUTH 61

DEGREES, 03 MINUTES WEST ALONG THE SOUTHEASTERLY LINE OF RAILROAD PROPERTY, AS PER DOCUMENT 2922193 (AS RECORDED WITH THE COUNTY RECORDER FOR COOK COUNTY, ILLINOIS), A DISTANCE OF 404.62 FEET; THENCE SOUTH 19 DEGREES, 03 MINUTES, 20 SECONDS WEST, A DISTANCE OF 40.92 FEET; THENCE NORTH 86 DEGREES, 19 MINUTES, 40 SECONDS WEST, A DISTANCE OF 62.47 FEET; THENCE NORTH 51 DEGREES, 10 MINUTES, 30 SECONDS WEST, A DISTANCE OF 139.25 FEET; THENCE NORTH 26 DEGREES, 00 MINUTE WEST, A DISTANCE OF 36.64 FEET; THENCE SOUTH 60 DEGREES, 13 MINUTES EAST ALONG THE NORTHERLY LINE OF RAILROAD PROPERTY, AS PER SAID DOCUMENT 2922193, A DISTANCE OF 107.0 FEET; THENCE SOUTH 80 DEGREES, 16 MINUTES EAST, ALONG THE NORTHERLY LINE OF RAILROAD PROPERTY, AS PER SAID DOCUMENT 2922193, A DISTANCE OF 61.0 FEET; THENCE NORTH 61 DEGREES, 03 MINUTES EAST ALONG THE NORTHWESTERLY LINE OF RAILROAD PROPERTY, AS PER SAID DOCUMENT 2922193, A DISTANCE OF 360.79 FEET TO A POINT ON THE EAST LINE OF SAID LOT 4; THENCE NORTH 00 DEGREES, 01 MINUTES EAST ALONG THE EAST LINE OF SAID LOT 4, A DISTANCE OF 5.71 FEET; THENCE NORTH 61 DEGREES, 05 MINUTES EAST ALONG THE NORTHERLY RIGHT OF WAY LINE OF SAID MILWAUKEE ROAD, A DISTANCE OF 61.97 FEET TO A POINT; THENCE NORTH 62 DEGREES, 17 MINUTES EAST ALONG THE NORTHERLY RIGHT OF WAY LINE OF SAID MILWAUKEE ROAD, A DISTANCE OF 59.22 FEET TO A POINT; THENCE NORTH 05 DEGREES, 32 MINUTES EAST, A DISTANCE OF 56.02 FEET; THENCE SOUTH 89 DEGREES, 59 MINUTES EAST, A DISTANCE OF 326.0 FEET TO A POINT ON THE EAST LINE OF SAID LOT 3; THENCE SOUTHERLY, ALONG THE EAST LINE OF SAID LOT 3, A DISTANCE OF 9.30 FEET TO A POINT OF INTERSECTION WITH AN ARC OF A CIRCLE; THENCE SOUTHEASTERLY ALONG THE ARC OF A CIRCLE, (WHICH ARC IS CONCAVE SOUTHWESTERLY AND HAS A RADIUS OF 697.0 FEET), AN ARC DISTANCE OF 272.63 FEET TO THE POINT OF BEGINNING, (EXCEPT THEREFROM THAT PORTION FALLING WITHIN THE FOLLOWING DESCRIBED LAND:

A PARCEL OF LAND COMPRISED OF PARTS OF LOT 5 TO 11, INCLUSIVE IN BLOCK 2 IN THE SUBDIVISION OF LOT 1 AND 2 IN BLOCK 8 OF SHEFFIELD'S ADDITION TO CHICAGO, IN SECTION 32, TOWNSHIP 40 NORTH, RANGE 14, EAST OF THE THIRD PRINCIPAL MERIDIAN; TOGETHER WITH PART OF LOT 3 IN BLOCK 8 IN SAID SHEFFIELD'S ADDITION, DESCRIBED AS FOLLOWS: COMMENCING AT THE NORTHEAST CORNER OF LOT 11 IN BLOCK 2; THENCE SOUTHEASTERLY ALONG THE NORTHEASTERLY LINE OF SAID LOT AND ALONG THE NORTHEASTERLY LINE OF LOTS 10 AND 9 IN SAID BLOCK 2 (SAID NORTHEASTERLY LINE ALSO BEING THE SOUTHWESTERLY LINE OF NORTH KINGSBURY STREET), A DISTANCE OF 217.66 FEET TO THE POINT OF BEGINNING; THENCE CONTINUING ALONG THE NORTHEASTERLY LINE OF LOTS 9, 8, 7, 6 AND 5, A DISTANCE OF 173.23 FEET; THENCE NORTHWESTERLY AND WESTERLY ALONG A CURVED LINE, CONVEX NORTHEASTERLY AND HAVING A RADIUS OF 663.00 FEET, A DISTANCE OF 392.34 FEET TO A POINT ON THE WEST LINE OF AFOREMENTIONED LOT 11, WHICH IS 143.35 FEET SOUTH OF THE NORTHWEST CORNER OF SAID LOT, AS MEASURED ALONG SAID WEST LINE; THENCE SOUTH ALONG SAID WEST LINE, A DISTANCE OF 24.65 FEET TO AN ANGLE POINT IN SAID LINE; THENCE

SOUTHWESTERLY ALONG THE NORTHWESTERLY LINE OF SAID LOT 11, AND ALONG SAID NORTHWESTERLY LINE EXTENDED SOUTHWESTERLY, A DISTANCE OF 131 FEET, MORE OR LESS TO THE EDGE OF WATER OF THE NORTH BRANCH OF THE CHICAGO RIVER; THENCE NORTHWESTERLY AND WESTERLY ALONG SAID EDGE OF WATER PASSING INTO LOT 3 AFORESAID, TO AN INTERSECTION WITH A LINE DRAWN SOUTH, PERPENDICULAR TO THE SOUTH LINE OF WEST CORTLAND STREET, FROM A POINT 185.00 FEET WEST OF THE AFOREMENTIONED NORTHWEST CORNER OF SAID LOT 11, AS MEASURED ALONG SAID SOUTH LINE; THENCE NORTH ALONG SAID PERPENDICULAR LINE, A DISTANCE OF 56 FEET, MORE OR LESS TO A POINT 147.01 FEET SOUTH FROM SAID SOUTH LINE OF CORTLAND STREET; THENCE EASTERLY ALONG A CURVED LINE, CONVEX NORTHERLY AND HAVING A RADIUS OF 676.33 FEET, A DISTANCE OF 186.09 FEET TO A POINT ON THE EAST LINE OF SAID LOT 3 (BEING ALSO THE AFOREMENTIONED WEST LINE OF LOT 11), WHICH POINT IS 133.34 FEET SOUTH FROM THE NORTHWEST CORNER OF SAID LOT 11, AS MEASURED ALONG SAID WEST LINE; THENCE EASTERLY AND SOUTHEASTERLY ALONG A CURVED LINE, CONVEX NORTHEASTERLY AND HAVING A RADIUS OF 673.00 FEET, A DISTANCE OF 220.04 FEET TO A POINT; THENCE NORTHEASTERLY ALONG A STRAIGHT LINE, A DISTANCE OF 37.96 FEET TO THE POINT OF BEGINNING), IN COOK COUNTY, ILLINOIS.

PARCEL CC:

ALL THAT PART OF NORTH SOUTHPORT AVENUE VACATED BY ORDINANCE RECORDED JANUARY 5, 1994 AS DOCUMENT 94-014634, IN COOK COUNTY, ILLINOIS, LYING EAST OF THE EAST LINE OF LOTS 1 TO 4, BOTH INCLUSIVE, IN BLOCK 5 IN W. F. DOMINICK'S SUBDIVISION OF LOTS 1, 2 AND 3 IN BLOCK 14 OF SHEFFIELD'S ADDITION TO CHICAGO IN SECTION 32, TOWNSHIP 40 NORTH, RANGE 14, EAST OF THE THIRD PRINCIPAL MERIDIAN; LYING EAST OF THE EAST LINE OF LOT 1 IN BLOCK 1 IN J. F. LAWRENCE'S SUBDIVISION OF LOT 4 IN BLOCK 14 IN SHEFFIELD'S ADDITION AFOREMENTIONED: LYING EAST OF THE EAST LINE OF LOT 1 IN BLOCK 2 IN J. F. LAWRENCE'S SUBDIVISION AFOREMENTIONED; LYING EAST OF A LINE DRAWN FROM THE SOUTHEAST CORNER OF LOT 4 IN BLOCK 5 IN W. F. DOMINICK'S SUBDIVISION AFOREMENTIONED TO THE NORTHEAST CORNER OF LOT 1 IN BLOCK 1 IN J. F. LAWRENCE'S SUBDIVISION AFOREMENTIONED; LYING EAST OF A LINE DRAWN FROM THE SOUTHEAST CORNER OF LOT 1 IN BLOCK 1 TO THE NORTHEAST CORNER OF LOT 1 IN BLOCK 2 IN J. F. LAWRENCE'S SUBDIVISION AFOREMENTIONED; LYING EAST OF A LINE DRAWN FROM THE SOUTHEAST CORNER OF LOT 1 IN BLOCK 1 IN J. F. LAWRENCE'S SUBDIVISION AFOREMENTIONED TO THE NORTHEAST CORNER OF LOT 5 IN BLOCK 14 IN SHEFFIELD'S ADDITION TO CHICAGO AFOREMENTIONED; LYING EAST OF THE EAST LINE OF LOT 5 IN BLOCK 14 IN SHEFFIELD'S ADDITION TO CHICAGO AFOREMENTIONED; LYING WEST OF THE WEST LINE OF LOTS 43, 44, 45, 48, 49 AND THE WEST LINE OF LOTS 51 TO 63, BOTH INCLUSIVE; LYING WEST OF A LINE DRAWN FROM THE SOUTHWEST CORNER OF LOT 61 TO THE NORTHWEST CORNER OF LOT 60; LYING WEST OF A LINE DRAWN FROM THE SOUTHWEST CORNER OF LOT 45 TO THE NORTHWEST CORNER OF LOT 44 (SAID LINE BEING THE WEST LINE

OF WEST CROOKED STREET VACATED BY ORDINANCE PASSED JUNE 10, 1960 RECORDED AUGUST 22, 1960 AS DOCUMENT 17943256) ALL IN BLOCK 1 IN SUBDIVISION OF BLOCK 13 IN SHEFFIELD'S ADDITION TO CHICAGO IN SECTION 32; LYING NORTH OF A LINE DRAWN FROM THE SOUTHEAST CORNER OF LOT 5 IN BLOCK 14 IN SHEFFIELD'S ADDITION TO CHICAGO AFOREMENTIONED TO THE SOUTHWEST CORNER OF LOT 43 IN BLOCK 1 IN SUBDIVISION OF BLOCK 13 AFOREMENTIONED; AND LYING SOUTH OF THE EASTWARDLY EXTENSION OF THE NORTH LINE OF LOT 1 IN BLOCK 5 IN W. F. DOMINICK'S SUBDIVISION AFOREMENTIONED, ALSO

ALL THAT PART OF WEST ARMITAGE AVENUE VACATED BY ORDINANCE RECORDED JANUARY 5, 1994 AS DOCUMENT 94-014634, IN COOK COUNTY, ILLINOIS, LYING SOUTH OF THE SOUTH LINE OF LOTS 1 TO 15, BOTH INCLUSIVE, IN BLOCK 1; LYING NORTH OF THE NORTH LINE OF LOTS 1 TO 13, BOTH INCLUSIVE, IN BLOCK 2; LYING WEST OF A LINE DRAWN FROM THE SOUTHEAST CORNER OF LOT 1 IN BLOCK 1 TO THE NORTHEAST CORNER OF LOT 1 IN BLOCK 2; AND LYING EASTERLY OF A LINE DRAWN FROM A POINT ON THE SOUTH LINE OF LOT 15 IN BLOCK 1, WHICH IS 346.58 FEET WEST OF THE WEST LINE OF NORTH SOUTHPORT AVENUE, AS MEASURED ON THE NORTH LINE OF VACATED WEST ARMITAGE AVENUE, TO A POINT ON THE NORTH LINE OF LOT 13 IN BLOCK 2, WHICH IS 331.58 FEET WEST OF THE WEST LINE OF VACATED NORTH SOUTHPORT AVENUE AS MEASURED ON THE SOUTH LINE OF VACATED WEST ARMITAGE AVENUE, (EXCEPTING THEREFROM THAT PORTION OF SAID WEST ARMITAGE AVENUE, LYING WEST OF A LINE DRAWN FROM A POINT ON THE SOUTH LINE OF SAID LOT 15, WHICH IS 334.69 FEET WEST OF THE WEST LINE OF NORTH SOUTHPORT AVENUE, TO A POINT ON THE NORTH LINE OF SAID LOT 13, WHICH IS 334.69 FEET WEST OF THE WEST LINE OF NORTH SOUTHPORT AVENUE) ALL IN J. F. LAWRENCE'S SUBDIVISION AFOREMENTIONED.

PARCEL DD:

THAT PART OF THE 12 FOOT VACATED ALLEY AS VACATED BY ORDINANCE RECORDED JANUARY 5, 1994 AS DOCUMENT 94-014634, IN COOK COUNTY, ILLINOIS, DESCRIBED AS FOLLOWS: BEGINNING AT THE SOUTHEAST CORNER OF LOT 4 IN BLOCK 5 IN W. F. DOMINICK'S SUBDIVISION OF LOTS 1, 2 AND 3 IN BLOCK 14 OF SHEFFIELD'S ADDITION TO CHICAGO IN SECTION 32, TOWNSHIP 40 NORTH, RANGE 14 EAST OF THE THIRD PRINCIPAL MERIDIAN; THENCE SOUTH 01°51'31" EAST 12.00 FEET TO THE NORTHEAST CORNER OF LOT 1 IN BLOCK 1 IN J. F. LAWRENCE'S SUBDIVISION OF LOT 4 IN BLOCK 14 IN SHEFFIELD'S ADDITION AFORESAID; THENCE SOUTH 88°10'29" WEST ALONG THE SOUTH LINE OF SAID VACATED ALLEY 182.17 FEET TO THE WESTERLY LINE THEREOF; THENCE NORTH 01°51'31" WEST 6.00 FEET TO THE NORTH LINE OF THE SOUTH HALF OF SAID VACATED ALLEY; THENCE NORTH 88°10'29" EAST ALONG THE LAST MENTIONED NORTH LINE 46.17 FEET THE SOUTHERLY EXTENSION OF THE EAST LINE OF LOT 5 IN BLOCK 5 IN W. F. DOMINICK'S SUBDIVISION AFORESAID; THENCE NORTH 01°51'31" WEST ALONG SAID SOUTHERLY EXTENSION 6.00 FEET TO THE SOUTHEAST CORNER OF SAID LOT 5; THENCE NORTH

88°10'29" EAST ALONG THE NORTH LINE OF SAID VACATED ALLEY 136.00 FEET TO THE POINT OF BEGINNING, IN COOK COUNTY, ILLINOIS.

PARCEL EE:

THAT PART OF LOTS 9 AND 10 IN BLOCK 2 IN THE SUBDIVISION OF LOTS 1 AND 2 IN BLOCK 8 OF SHEFFIELD'S ADDITION TO CHICAGO, IN SECTION 32, TOWNSHIP 32 NORTH, RANGE 14 EAST OF THE THIRD PRINCIPAL MERIDIAN, DESCRIBED AS FOLLOWS: COMMENCING AT THE NORTHEAST CORNER OF LOT 11 IN SAID BLOCK 2 BEING ALSO THE POINT OF INTERSECTION OF THE SOUTH LINE OF WEST CORTLAND STREET WITH THE SOUTHWESTERLY LINE OF NORTH KINGSBURY STREET; THENCE SOUTHEASTERLY ALONG THE SOUTHWESTERLY LINE OF NORTH KINGSBURY STREET, HAVING AN ASSUMED BEARING OF SOUTH 46 DEGREES 43 MINUTES 07 SECONDS EAST, A DISTANCE OF 217.66 FEET TO THE POINT OF BEGINNING; THENCE SOUTH 43 DEGREES 16 MINUTES 53 SECONDS WEST 11.94 FEET; THENCE WESTERLY 64.98 FEET ALONG THE ARC OF A CIRCLE HAVING A RADIUS OF 697.00 FEET, CONCAVE SOUTHERLY AND WHOSE CHORD BEARS NORTH 71 DEGREES 40 MINUTES 47 SECONDS WEST, A DISTANCE OF 64.96 FEET; THENCE NORTH 64 DEGREES 09 MINUTES 00 SECONDS EAST 42.12 FEET TO THE SOUTHWESTERLY LINE OF NORTH KINGSBURY STREET; THENCE SOUTH 64 DEGREES 43 MINUTES 07 SECONDS EAST ALONG THE SOUTHWESTERLY LINE OF NORTH KINGSBURY STREET 43.89 FEET TO THE POINT OF BEGINNING, IN COOK COUNTY, ILLINOIS.

PARCEL Z, AA, BB AND EE ALSO KNOWN AS:

THAT PART OF LOTS 3, 4 AND 5 IN BLOCK 8 IN SHEFFIELD'S ADDITION TO CHICAGO IN THE SOUTHWEST 1/4 OF SECTION 32, TOWNSHIP 40 NORTH, RANGE 14, EAST OF THE THIRD PRINCIPAL MERIDIAN, TOGETHER WITH LOTS OF 5 TO 11, INCLUSIVE IN BLOCK 2 IN SUBDIVISION OF LOTS 1 AND 2 OF BLOCK 8 IN SHEFFIELD'S ADDITION TO CHICAGO AFORESAID, TAKEN AS A TRACT AND DESCRIBED AS FOLLOWS:

COMMENCING AT THE NORTH EAST CORNER OF SAID LOT 3; THENCE SOUTH 88°18'03" WEST ALONG THE NORTH LINE THEREOF 315.00 FEET; THENCE SOUTH 03°50'39" WEST 33.16 FEET TO THE SOUTH LINE OF WEST CORTLAND STREET AND THE POINT OF BEGINNING; THENCE SOUTH 03°50'39" WEST 100.63 FEET; THENCE NORTH 88°16'19" EAST 327.92 FEET TO A POINT ON THE EAST LINE OF SAID LOT 3; THENCE SOUTH 01°41'57" EAST ALONG SAID EAST LINE 9.30 FEET; THENCE EASTERLY 174.84 FEET ALONG THE ARC OF A CIRCLE HAVING A RADIUS OF 697.00 FEET CONCAVE SOUTHERLY AND WHOSE CHORD BEARS SOUTH 81°32'13" EAST, A DISTANCE OF 174.38 FEET; THENCE NORTH 64°09'00" EAST 42.12 FEET TO THE SOUTHWESTERLY LINE OF

NORTH KINGSBURY STREET; THENCE SOUTH 46°43'07" EAST ALONG SAID SOUTHWESTERLY LINE 43.89 FEET; THENCE SOUTH 43°16'53" WEST 37.96 FEET; THENCE WESTERLY 220.45 FEET ALONG THE ARC OF A CIRCLE HAVING A RADIUS OF 673.00 FEET CONCAVE SOUTHERLY AND WHOSE CHORD BEARS NORTH 79°14'01" WEST, A DISTANCE OF 219.46 FEET TO A POINT ON THE EAST LINE OF SAID LOT 3; THENCE WESTERLY 186.09 FEET ALONG THE ARC OF A CIRCLE HAVING A RADIUS OF 676.33 FEET CONCAVE SOUTHERLY AND WHOSE CHORD BEARS SOUTH 84°04'26" WEST, A DISTANCE OF 185.50 FEET TO AN INTERSECTION WITH A LINE DRAWN SOUTH, PERPENDICULAR TO THE SOUTH LINE OF WEST CORTLAND STREET, FROM A POINT 185.00 FEET WEST OF THE NORTHWEST CORNER OF SAID LOT 11, AS MEASURED ALONG SAID SOUTH LINE; THENCE SOUTH 01°41'57" EAST ALONG SAID PERPENDICULAR LINE 56.00 FEET; THENCE SOUTH 83°39'22" EAST 11.37 FEET; THENCE SOUTH 70°53'56" EAST 50.08 FEET; THENCE SOUTH 49°46'38" EAST 51.36 FEET TO POINT ON THE NORTHWESTERLY LINE OF SAID LOT 11; THENCE SOUTH 43°18'03" WEST ALONG THE SOUTHWESTERLY EXTENSION OF THE NORTHWESTERLY LINE OF SAID LOT 11 A DISTANCE OF 74.23 FEET TO THE SOUTH LINE OF LOT 3; THE NEXT 8 COURSES BEING ALONG THE SOUTH LINE OF SAID LOT 3; THENCE NORTH 77°29'18" WEST 44.01 FEET; THENCE SOUTH 86°56'27" WEST 57.52 FEET; THENCE SOUTH 72°22'52" WEST 37.43 FEET; THENCE SOUTH 60°06'09" WEST 42.73 FEET; THENCE SOUTH 63°16'09" WEST 40.75 FEET; THENCE SOUTH 58°24'03" WEST 35.59 FEET; THENCE SOUTH 60°44'08" WEST 34.28 FEET; THENCE SOUTH 59°11'16" WEST 30.72 FEET TO THE SOUTHEAST CORNER OF SAID LOT 4; THENCE SOUTH 54°23'01" WEST ALONG THE SOUTH LINE OF SAID LOT 4 A DISTANCE OF 132.93 FEET; THENCE SOUTH 62°25'32" WEST ALONG THE SOUTH LINE OF SAID LOT 4 A DISTANCE OF 132.29 FEET TO A POINT ON THE EAST LINE OF THE WEST 111.67 FEET OF SAID LOT 4; THENCE NORTH 01°41'57" WEST ALONG SAID EAST LINE 133.86 FEET; THENCE SOUTH 59°23'03" WEST 44.82 FEET; THENCE SOUTH 17°23'23" WEST 40.92 FEET; THENCE NORTH 87°59'37" WEST 62.47 FEET; THENCE NORTH 52°50'27" WEST 139.25 FEET; THENCE NORTH 27°39'57" WEST 36.64 FEET; THENCE SOUTH 88°18'12" WEST 54.31 FEET TO THE WEST LINE OF SAID LOT 5; THENCE NORTH 18°03'47" WEST ALONG THE WEST LINE OF SAID LOT 5 A DISTANCE OF 171.36 FEET; THENCE NORTH 13°28'04" WEST ALONG THE WEST LINE OF SAID LOT 5 A DISTANCE OF 98.96 FEET; THENCE NORTH 09°57'21" WEST ALONG THE WEST LINE OF SAID LOT 5 A DISTANCE OF 69.46 FEET TO THE SOUTH LINE OF WEST CORTLAND STREET; THENCE NORTH 88°18'03" EAST ALONG THE SOUTH LINE OF WEST CORTLAND STREET 723.31 FEET TO THE POINT OF BEGINNING, IN COOK COUNTY, ILLINOIS.

**CITY OF CHICAGO
ECONOMIC DISCLOSURE STATEMENT
AND AFFIDAVIT**

SECTION I -- GENERAL INFORMATION

A. Legal name of the Disclosing Party submitting this EDS. Include d/b/a/ if applicable:

STERLING BAY CAPITAL MANAGEMENT II GP, LLC

Check ONE of the following three boxes:

Indicate whether the Disclosing Party submitting this EDS is:

1. the Applicant

OR

2. a legal entity currently holding, or anticipated to hold within six months after City action on the contract, transaction or other undertaking to which this EDS pertains (referred to below as the "Matter"), a direct or indirect interest in excess of 7.5% in the Applicant. State the Applicant's legal name: _____

OR

3. a legal entity with a direct or indirect right of control of the ~~Applicant~~ ^{PROPERTY OWNER} (see Section II(B)(1))
State the legal name of the entity in which the Disclosing Party holds a right of control:

2011 N. SOUTHPORT, LLC

B. Business address of the Disclosing Party: 1330 W. Fulton Street, Suite 800

CHICAGO, IL 60607

C. Telephone: _____ Fax: 312-874-7008 Email: _____

D. Name of contact person: Anna Simpson

E. Federal Employer Identification No. (if you have one): _____

F. Brief description of the Matter to which this EDS pertains. (Include project number and location of property, if applicable):

Application for planned development for property located on Exhibit A attached hereto

G. Which City agency or department is requesting this EDS? DPD

If the Matter is a contract being handled by the City's Department of Procurement Services, please complete the following:

Specification # n/a and Contract # n/a

SECTION II -- DISCLOSURE OF OWNERSHIP INTERESTS

A. NATURE OF THE DISCLOSING PARTY

1. Indicate the nature of the Disclosing Party:

- Person
- Limited liability company
- Publicly registered business corporation
- Limited liability partnership
- Privately held business corporation
- Joint venture
- Sole proprietorship
- Not-for-profit corporation
- General partnership
- (Is the not-for-profit corporation also a 501(c)(3))?
- Limited partnership
- Yes No
- Trust
- Other (please specify)

2. For legal entities, the state (or foreign country) of incorporation or organization, if applicable:

Delaware

3. For legal entities not organized in the State of Illinois: Has the organization registered to do business in the State of Illinois as a foreign entity?

- Yes
- No
- Organized in Illinois

B. IF THE DISCLOSING PARTY IS A LEGAL ENTITY:

1. List below the full names and titles, if applicable, of: (i) all executive officers and all directors of the entity; (ii) **for not-for-profit corporations**, all members, if any, which are legal entities (if there are no such members, write "no members which are legal entities"); (iii) **for trusts, estates or other similar entities**, the trustee, executor, administrator, or similarly situated party; (iv) **for general or limited partnerships, limited liability companies, limited liability partnerships or joint ventures**, each general partner, managing member, manager or any other person or legal entity that directly or indirectly controls the day-to-day management of the ~~Applicant~~ **Property Owner**

NOTE: Each legal entity listed below must submit an EDS on its own behalf.

Name	Title
------	-------

PLEASE REFER TO PROPERTY OWNER EDS

2. Please provide the following information concerning each person or legal entity having a direct or indirect, current or prospective (i.e. within 6 months after City action) beneficial interest (including ownership) in excess of 7.5% of the ~~Applicant~~ **Property Owner**. Examples of such an interest include shares in a corporation, partnership interest in a partnership or joint venture, interest of a member or manager in a

limited liability company, or interest of a beneficiary of a trust, estate or other similar entity. If none, state "None."

NOTE: Each legal entity listed below may be required to submit an EDS on its own behalf.

Name	Business Address	Percentage Interest in the Applicant PROPERTY OWNER
<u>Please see attached Exhibit B</u>		

SECTION III -- INCOME OR COMPENSATION TO, OR OWNERSHIP BY, CITY ELECTED OFFICIALS

Has the Disclosing Party provided any income or compensation to any City elected official during the 12-month period preceding the date of this EDS? [] Yes [x] No

Does the Disclosing Party reasonably expect to provide any income or compensation to any City elected official during the 12-month period following the date of this EDS? [] Yes [x] No

If "yes" to either of the above, please identify below the name(s) of such City elected official(s) and describe such income or compensation:

Does any City elected official or, to the best of the Disclosing Party's knowledge after reasonable inquiry, any City elected official's spouse or domestic partner, have a financial interest (as defined in Chapter 2-156 of the Municipal Code of Chicago ("MCC")) in the Disclosing Party?

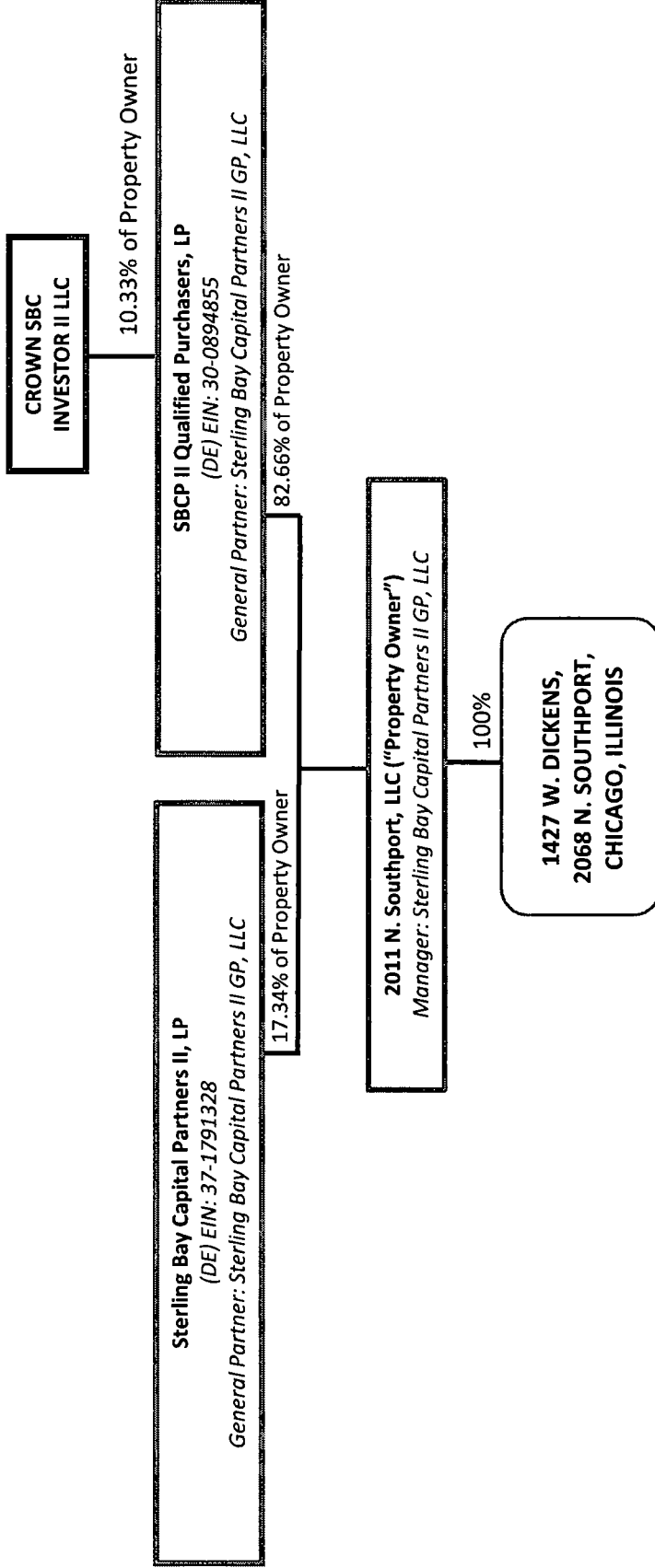
[] Yes [x] No

If "yes," please identify below the name(s) of such City elected official(s) and/or spouse(s)/domestic partner(s) and describe the financial interest(s).

SECTION IV -- DISCLOSURE OF SUBCONTRACTORS AND OTHER RETAINED PARTIES

The Disclosing Party must disclose the name and business address of each subcontractor, attorney, lobbyist (as defined in MCC Chapter 2-156), accountant, consultant and any other person or entity whom the Disclosing Party has retained or expects to retain in connection with the Matter, as well as the nature of the relationship, and the total amount of the fees paid or estimated to be paid. The Disclosing Party is not required to disclose employees who are paid solely through the Disclosing Party's regular payroll. If the Disclosing Party is uncertain whether a disclosure is required under this Section, the Disclosing Party must either ask the City whether disclosure is required or make the disclosure.

Exhibit B
2011 N. SOUTHPORT, LLC
Structure Chart



****All parties disclosed on this chart have a business address of 1330 W. Fulton Street, Suite 800, Chicago, IL 60607, except for Crown SBC Investor II LLC which has a business address of 222 North LaSalle Street, Suite 2000, Chicago, IL 60607**

Name (indicate whether retained or anticipated to be retained)	Business Address	Relationship to Disclosing Party (subcontractor, attorney, lobbyist, etc.)	Fees (indicate whether paid or estimated.) NOTE: "hourly rate" or "t.b.d." is not an acceptable response.
--	------------------	--	--

(Add sheets if necessary)

Check here if the Disclosing Party has not retained, nor expects to retain, any such persons or entities.

SECTION V -- CERTIFICATIONS

A. COURT-ORDERED CHILD SUPPORT COMPLIANCE

Under MCC Section 2-92-415, substantial owners of business entities that contract with the City must remain in compliance with their child support obligations throughout the contract's term.

Has any person who directly or indirectly owns 10% or more of the Disclosing Party been declared in arrearage on any child support obligations by any Illinois court of competent jurisdiction?

Yes No No person directly or indirectly owns 10% or more of the Disclosing Party.

If "Yes," has the person entered into a court-approved agreement for payment of all support owed and is the person in compliance with that agreement?

Yes No

B. FURTHER CERTIFICATIONS

1. [This paragraph 1 applies only if the Matter is a contract being handled by the City's Department of Procurement Services.] In the 5-year period preceding the date of this EDS, neither the Disclosing Party nor any Affiliated Entity [see definition in (5) below] has engaged, in connection with the performance of any public contract, the services of an integrity monitor, independent private sector inspector general, or integrity compliance consultant (i.e., an individual or entity with legal, auditing, investigative, or other similar skills, designated by a public agency to help the agency monitor the activity of specified agency vendors as well as help the vendors reform their business practices so they can be considered for agency contracts in the future, or continue with a contract in progress).

2. The Disclosing Party and its Affiliated Entities are not delinquent in the payment of any fine, fee, tax or other source of indebtedness owed to the City of Chicago, including, but not limited to, water and sewer charges, license fees, parking tickets, property taxes and sales taxes, nor is the Disclosing Party delinquent in the payment of any tax administered by the Illinois Department of Revenue.

3. The Disclosing Party and, if the Disclosing Party is a legal entity, all of those persons or entities identified in Section II(B)(1) of this EDS:
- a. are not presently debarred, suspended, proposed for debarment, declared ineligible or voluntarily excluded from any transactions by any federal, state or local unit of government;
 - b. have not, during the 5 years before the date of this EDS, been convicted of a criminal offense, adjudged guilty, or had a civil judgment rendered against them in connection with: obtaining, attempting to obtain, or performing a public (federal, state or local) transaction or contract under a public transaction; a violation of federal or state antitrust statutes; fraud; embezzlement; theft; forgery; bribery; falsification or destruction of records; making false statements; or receiving stolen property;
 - c. are not presently indicted for, or criminally or civilly charged by, a governmental entity (federal, state or local) with committing any of the offenses set forth in subparagraph (b) above;
 - d. have not, during the 5 years before the date of this EDS, had one or more public transactions (federal, state or local) terminated for cause or default; and
 - e. have not, during the 5 years before the date of this EDS, been convicted, adjudged guilty, or found liable in a civil proceeding, or in any criminal or civil action, including actions concerning environmental violations, instituted by the City or by the federal government, any state, or any other unit of local government.
4. The Disclosing Party understands and shall comply with the applicable requirements of MCC Chapters 2-56 (Inspector General) and 2-156 (Governmental Ethics).
5. Certifications (5), (6) and (7) concern:
- the Disclosing Party;
 - any "Contractor" (meaning any contractor or subcontractor used by the Disclosing Party in connection with the Matter, including but not limited to all persons or legal entities disclosed under Section IV, "Disclosure of Subcontractors and Other Retained Parties");
 - any "Affiliated Entity" (meaning a person or entity that, directly or indirectly: controls the Disclosing Party, is controlled by the Disclosing Party, or is, with the Disclosing Party, under common control of another person or entity). Indicia of control include, without limitation: interlocking management or ownership; identity of interests among family members, shared facilities and equipment; common use of employees; or organization of a business entity following the ineligibility of a business entity to do business with federal or state or local government, including the City, using substantially the same management, ownership, or principals as the ineligible entity. With respect to Contractors, the term Affiliated Entity means a person or entity that directly or indirectly controls the Contractor, is controlled by it, or, with the Contractor, is under common control of another person or entity;
 - any responsible official of the Disclosing Party, any Contractor or any Affiliated Entity or any other official, agent or employee of the Disclosing Party, any Contractor or any Affiliated Entity, acting pursuant to the direction or authorization of a responsible official of the Disclosing Party, any Contractor or any Affiliated Entity (collectively "Agents").

Neither the Disclosing Party, nor any Contractor, nor any Affiliated Entity of either the Disclosing Party or any Contractor, nor any Agents have, during the 5 years before the date of this EDS, or, with respect to a Contractor, an Affiliated Entity, or an Affiliated Entity of a Contractor during the 5 years before the date of such Contractor's or Affiliated Entity's contract or engagement in connection with the Matter:

- a. bribed or attempted to bribe, or been convicted or adjudged guilty of bribery or attempting to bribe, a public officer or employee of the City, the State of Illinois, or any agency of the federal government or of any state or local government in the United States of America, in that officer's or employee's official capacity;
- b. agreed or colluded with other bidders or prospective bidders, or been a party to any such agreement, or been convicted or adjudged guilty of agreement or collusion among bidders or prospective bidders, in restraint of freedom of competition by agreement to bid a fixed price or otherwise; or
- c. made an admission of such conduct described in subparagraph (a) or (b) above that is a matter of record, but have not been prosecuted for such conduct; or
- d. violated the provisions referenced in MCC Subsection 2-92-320(a)(4)(Contracts Requiring a Base Wage); (a)(5)(Debarment Regulations); or (a)(6)(Minimum Wage Ordinance).

6. Neither the Disclosing Party, nor any Affiliated Entity or Contractor, or any of their employees, officials, agents or partners, is barred from contracting with any unit of state or local government as a result of engaging in or being convicted of (1) bid-rigging in violation of 720 ILCS 5/33E-3; (2) bid-rotating in violation of 720 ILCS 5/33E-4; or (3) any similar offense of any state or of the United States of America that contains the same elements as the offense of bid-rigging or bid-rotating.

7. Neither the Disclosing Party nor any Affiliated Entity is listed on a Sanctions List maintained by the United States Department of Commerce, State, or Treasury, or any successor federal agency.

8. [FOR APPLICANT ONLY] (i) Neither the Applicant nor any "controlling person" [see MCC Chapter 1-23, Article I for applicability and defined terms] of the Applicant is currently indicted or charged with, or has admitted guilt of, or has ever been convicted of, or placed under supervision for, any criminal offense involving actual, attempted, or conspiracy to commit bribery, theft, fraud, forgery, perjury, dishonesty or deceit against an officer or employee of the City or any "sister agency"; and (ii) the Applicant understands and acknowledges that compliance with Article I is a continuing requirement for doing business with the City. NOTE: If MCC Chapter 1-23, Article I applies to the Applicant, that Article's permanent compliance timeframe supersedes 5-year compliance timeframes in this Section V.

9. [FOR APPLICANT ONLY] The Applicant and its Affiliated Entities will not use, nor permit their subcontractors to use, any facility listed as having an active exclusion by the U.S. EPA on the federal System for Award Management ("SAM").

10. [FOR APPLICANT ONLY] The Applicant will obtain from any contractors/subcontractors hired or to be hired in connection with the Matter certifications equal in form and substance to those in Certifications (2) and (9) above and will not, without the prior written consent of the City, use any such

contractor/subcontractor that does not provide such certifications or that the Applicant has reason to believe has not provided or cannot provide truthful certifications.

11. If the Disclosing Party is unable to certify to any of the above statements in this Part B (Further Certifications), the Disclosing Party must explain below:

N/A

If the letters "NA," the word "None," or no response appears on the lines above, it will be conclusively presumed that the Disclosing Party certified to the above statements.

12. To the best of the Disclosing Party's knowledge after reasonable inquiry, the following is a complete list of all current employees of the Disclosing Party who were, at any time during the 12-month period preceding the date of this EDS, an employee, or elected or appointed official, of the City of Chicago (if none, indicate with "N/A" or "none").

N/A

13. To the best of the Disclosing Party's knowledge after reasonable inquiry, the following is a complete list of all gifts that the Disclosing Party has given or caused to be given, at any time during the 12-month period preceding the execution date of this EDS, to an employee, or elected or appointed official, of the City of Chicago. For purposes of this statement, a "gift" does not include: (i) anything made generally available to City employees or to the general public, or (ii) food or drink provided in the course of official City business and having a retail value of less than \$25 per recipient, or (iii) a political contribution otherwise duly reported as required by law (if none, indicate with "N/A" or "none"). As to any gift listed below, please also list the name of the City recipient.

N/A

C. CERTIFICATION OF STATUS AS FINANCIAL INSTITUTION

1. The Disclosing Party certifies that the Disclosing Party (check one)

is is not

a "financial institution" as defined in MCC Section 2-32-455(b).

2. If the Disclosing Party IS a financial institution, then the Disclosing Party pledges:

"We are not and will not become a predatory lender as defined in MCC Chapter 2-32. We further pledge that none of our affiliates is, and none of them will become, a predatory lender as defined in MCC Chapter 2-32. We understand that becoming a predatory lender or becoming an affiliate of a predatory lender may result in the loss of the privilege of doing business with the City."

If the Disclosing Party is unable to make this pledge because it or any of its affiliates (as defined in MCC Section 2-32-455(b)) is a predatory lender within the meaning of MCC Chapter 2-32, explain here (attach additional pages if necessary):

N/A

If the letters "NA," the word "None," or no response appears on the lines above, it will be conclusively presumed that the Disclosing Party certified to the above statements.

D. CERTIFICATION REGARDING FINANCIAL INTEREST IN CITY BUSINESS

Any words or terms defined in MCC Chapter 2-156 have the same meanings if used in this Part D.

1. In accordance with MCC Section 2-156-110: To the best of the Disclosing Party's knowledge after reasonable inquiry, does any official or employee of the City have a financial interest in his or her own name or in the name of any other person or entity in the Matter?

Yes

No

NOTE: If you checked "Yes" to Item D(1), proceed to Items D(2) and D(3). If you checked "No" to Item D(1), skip Items D(2) and D(3) and proceed to Part E.

2. Unless sold pursuant to a process of competitive bidding, or otherwise permitted, no City elected official or employee shall have a financial interest in his or her own name or in the name of any other person or entity in the purchase of any property that (i) belongs to the City, or (ii) is sold for taxes or assessments, or (iii) is sold by virtue of legal process at the suit of the City (collectively, "City Property Sale"). Compensation for property taken pursuant to the City's eminent domain power does not constitute a financial interest within the meaning of this Part D.

Does the Matter involve a City Property Sale?

Yes

No

3. If you checked "Yes" to Item D(1), provide the names and business addresses of the City officials or employees having such financial interest and identify the nature of the financial interest:

Name	Business Address	Nature of Financial Interest
<hr/>		
<hr/>		
<hr/>		

4. The Disclosing Party further certifies that no prohibited financial interest in the Matter will be acquired by any City official or employee.

E. CERTIFICATION REGARDING SLAVERY ERA BUSINESS

Please check either (1) or (2) below. If the Disclosing Party checks (2), the Disclosing Party must disclose below or in an attachment to this EDS all information required by (2). Failure to comply with these disclosure requirements may make any contract entered into with the City in connection with the Matter voidable by the City.

X 1. The Disclosing Party verifies that the Disclosing Party has searched any and all records of the Disclosing Party and any and all predecessor entities regarding records of investments or profits from slavery or slaveholder insurance policies during the slavery era (including insurance policies issued to slaveholders that provided coverage for damage to or injury or death of their slaves), and the Disclosing Party has found no such records.

 2. The Disclosing Party verifies that, as a result of conducting the search in step (1) above, the Disclosing Party has found records of investments or profits from slavery or slaveholder insurance policies. The Disclosing Party verifies that the following constitutes full disclosure of all such records, including the names of any and all slaves or slaveholders described in those records:

SECTION VI -- CERTIFICATIONS FOR FEDERALLY FUNDED MATTERS

NOTE: If the Matter is federally funded, complete this Section VI. **If the Matter is not federally funded**, proceed to Section VII. For purposes of this Section VI, tax credits allocated by the City and proceeds of debt obligations of the City are not federal funding.

A. CERTIFICATION REGARDING LOBBYING

1. List below the names of all persons or entities registered under the federal Lobbying Disclosure Act of 1995, as amended, who have made lobbying contacts on behalf of the Disclosing Party with respect to the Matter: (Add sheets if necessary):

(If no explanation appears or begins on the lines above, or if the letters "NA" or if the word "None" appear, it will be conclusively presumed that the Disclosing Party means that NO persons or entities registered under the Lobbying Disclosure Act of 1995, as amended, have made lobbying contacts on behalf of the Disclosing Party with respect to the Matter.)

2. The Disclosing Party has not spent and will not expend any federally appropriated funds to pay any person or entity listed in paragraph A(1) above for his or her lobbying activities or to pay any person or entity to influence or attempt to influence an officer or employee of any agency, as defined by applicable federal law, a member of Congress, an officer or employee of Congress, or an employee

of a member of Congress, in connection with the award of any federally funded contract, making any federally funded grant or loan, entering into any cooperative agreement, or to extend, continue, renew, amend, or modify any federally funded contract, grant, loan, or cooperative agreement.

3. The Disclosing Party will submit an updated certification at the end of each calendar quarter in which there occurs any event that materially affects the accuracy of the statements and information set forth in paragraphs A(1) and A(2) above.

4. The Disclosing Party certifies that either: (i) it is not an organization described in section 501(c)(4) of the Internal Revenue Code of 1986; or (ii) it is an organization described in section 501(c)(4) of the Internal Revenue Code of 1986 but has not engaged and will not engage in "Lobbying Activities," as that term is defined in the Lobbying Disclosure Act of 1995, as amended.

5. If the Disclosing Party is the Applicant, the Disclosing Party must obtain certifications equal in form and substance to paragraphs A(1) through A(4) above from all subcontractors before it awards any subcontract and the Disclosing Party must maintain all such subcontractors' certifications for the duration of the Matter and must make such certifications promptly available to the City upon request.

B. CERTIFICATION REGARDING EQUAL EMPLOYMENT OPPORTUNITY

If the Matter is federally funded, federal regulations require the Applicant and all proposed subcontractors to submit the following information with their bids or in writing at the outset of negotiations.

Is the Disclosing Party the Applicant?

Yes No

If "Yes," answer the three questions below:

1. Have you developed and do you have on file affirmative action programs pursuant to applicable federal regulations? (See 41 CFR Part 60-2.)

Yes No

2. Have you filed with the Joint Reporting Committee, the Director of the Office of Federal Contract Compliance Programs, or the Equal Employment Opportunity Commission all reports due under the applicable filing requirements?

Yes No Reports not required

3. Have you participated in any previous contracts or subcontracts subject to the equal opportunity clause?

Yes No

If you checked "No" to question (1) or (2) above, please provide an explanation:

SECTION VII -- FURTHER ACKNOWLEDGMENTS AND CERTIFICATION

The Disclosing Party understands and agrees that:

A. The certifications, disclosures, and acknowledgments contained in this EDS will become part of any contract or other agreement between the Applicant and the City in connection with the Matter, whether procurement, City assistance, or other City action, and are material inducements to the City's execution of any contract or taking other action with respect to the Matter. The Disclosing Party understands that it must comply with all statutes, ordinances, and regulations on which this EDS is based.

B. The City's Governmental Ethics Ordinance, MCC Chapter 2-156, imposes certain duties and obligations on persons or entities seeking City contracts, work, business, or transactions. The full text of this ordinance and a training program is available on line at www.cityofchicago.org/Ethics, and may also be obtained from the City's Board of Ethics, 740 N. Sedgwick St., Suite 500, Chicago, IL 60610, (312) 744-9660. The Disclosing Party must comply fully with this ordinance.

C. If the City determines that any information provided in this EDS is false, incomplete or inaccurate, any contract or other agreement in connection with which it is submitted may be rescinded or be void or voidable, and the City may pursue any remedies under the contract or agreement (if not rescinded or void), at law, or in equity, including terminating the Disclosing Party's participation in the Matter and/or declining to allow the Disclosing Party to participate in other City transactions. Remedies at law for a false statement of material fact may include incarceration and an award to the City of treble damages.

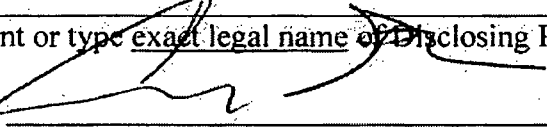
D. It is the City's policy to make this document available to the public on its Internet site and/or upon request. Some or all of the information provided in, and appended to, this EDS may be made publicly available on the Internet, in response to a Freedom of Information Act request, or otherwise. By completing and signing this EDS, the Disclosing Party waives and releases any possible rights or claims which it may have against the City in connection with the public release of information contained in this EDS and also authorizes the City to verify the accuracy of any information submitted in this EDS.

E. The information provided in this EDS must be kept current. In the event of changes, the Disclosing Party must supplement this EDS up to the time the City takes action on the Matter. If the Matter is a contract being handled by the City's Department of Procurement Services, the Disclosing Party must update this EDS as the contract requires. **NOTE:** With respect to Matters subject to MCC Chapter 1-23, Article I (imposing **PERMANENT INELIGIBILITY** for certain specified offenses), the information provided herein regarding eligibility must be kept current for a longer period, as required by MCC Chapter 1-23 and Section 2-154-020.

CERTIFICATION

Under penalty of perjury, the person signing below: (1) warrants that he/she is authorized to execute this EDS, and Appendices A and B (if applicable), on behalf of the Disclosing Party, and (2) warrants that all certifications and statements contained in this EDS, and Appendices A and B (if applicable), are true, accurate and complete as of the date furnished to the City.

STERLING BAY CAPITAL MANAGEMENT II GP, LLC
(Print or type exact legal name of Disclosing Party)

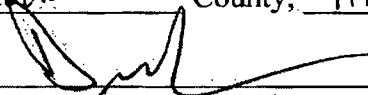
By: 
(Sign here)

Andrew Gloor
(Print or type name of person signing)


Sole Member
(Print or type title of person signing)

Signed and sworn to before me on (date) June 4, 2018,

at COOK County, Illinois (state).


Notary Public

Commission expires: 7/27/19



**CITY OF CHICAGO
ECONOMIC DISCLOSURE STATEMENT AND AFFIDAVIT
APPENDIX A**

**FAMILIAL RELATIONSHIPS WITH ELECTED CITY OFFICIALS
AND DEPARTMENT HEADS**

This Appendix is to be completed only by (a) the Applicant, and (b) any legal entity which has a direct ownership interest in the Applicant exceeding 7.5%. It is not to be completed by any legal entity which has only an indirect ownership interest in the Applicant.

Under MCC Section 2-154-015, the Disclosing Party must disclose whether such Disclosing Party or any "Applicable Party" or any Spouse or Domestic Partner thereof currently has a "familial relationship" with any elected city official or department head. A "familial relationship" exists if, as of the date this EDS is signed, the Disclosing Party or any "Applicable Party" or any Spouse or Domestic Partner thereof is related to the mayor, any alderman, the city clerk, the city treasurer or any city department head as spouse or domestic partner or as any of the following, whether by blood or adoption: parent, child, brother or sister, aunt or uncle, niece or nephew, grandparent, grandchild, father-in-law, mother-in-law, son-in-law, daughter-in-law, stepfather or stepmother, stepson or stepdaughter, stepbrother or stepsister or half-brother or half-sister.

"Applicable Party" means (1) all executive officers of the Disclosing Party listed in Section II.B.1.a., if the Disclosing Party is a corporation; all partners of the Disclosing Party, if the Disclosing Party is a general partnership; all general partners and limited partners of the Disclosing Party, if the Disclosing Party is a limited partnership; all managers, managing members and members of the Disclosing Party, if the Disclosing Party is a limited liability company; (2) all principal officers of the Disclosing Party; and (3) any person having more than a 7.5% ownership interest in the Disclosing Party. "Principal officers" means the president, chief operating officer, executive director, chief financial officer, treasurer or secretary of a legal entity or any person exercising similar authority.

Does the Disclosing Party or any "Applicable Party" or any Spouse or Domestic Partner thereof currently have a "familial relationship" with an elected city official or department head?

Yes

No

If yes, please identify below (1) the name and title of such person, (2) the name of the legal entity to which such person is connected; (3) the name and title of the elected city official or department head to whom such person has a familial relationship, and (4) the precise nature of such familial relationship.

**CITY OF CHICAGO
ECONOMIC DISCLOSURE STATEMENT AND AFFIDAVIT
APPENDIX B**

BUILDING CODE SCOFFLAW/PROBLEM LANDLORD CERTIFICATION

This Appendix is to be completed only by (a) the Applicant, and (b) any legal entity which has a direct ownership interest in the Applicant exceeding 7.5% (an "Owner"). It is not to be completed by any legal entity which has only an indirect ownership interest in the Applicant.

1. Pursuant to MCC Section 2-154-010, is the Applicant or any Owner identified as a building code scofflaw or problem landlord pursuant to MCC Section 2-92-416?

Yes No

2. If the Applicant is a legal entity publicly traded on any exchange, is any officer or director of the Applicant identified as a building code scofflaw or problem landlord pursuant to MCC Section 2-92-416?

Yes No The Applicant is not publicly traded on any exchange.

3. If yes to (1) or (2) above, please identify below the name of each person or legal entity identified as a building code scofflaw or problem landlord and the address of each building or buildings to which the pertinent code violations apply.

Exhibit A

Legal Description

PARCEL A:

SUB-LOT 1 OF ORIGINAL LOT 1 EXTENDING TO THE THREAD OF THE CHICAGO RIVER IN BLOCK 17 OF SHEFFIELD'S ADDITION TO CHICAGO IN THE SOUTHWEST ¼ OF SECTION 32, TOWNSHIP 40 NORTH, RANGE 14, EAST OF THE THIRD PRINCIPAL MERIDIAN, IN COOK COUNTY, ILLINOIS.

PARCEL B:

LOTS 2, 3, 4 AND 5 EXTENDING TO THE THREAD OF THE CHICAGO RIVER IN BLOCK 17 OF SHEFFIELD'S ADDITION TO CHICAGO IN THE SOUTHWEST ¼ OF SECTION 32, TOWNSHIP 40 NORTH, RANGE 14, EAST OF THE THIRD PRINCIPAL MERIDIAN, (EXCEPTING THEREFROM THAT PART OF LOT 5 AFORESAID CONVEYED TO JOHN M. WHITMAN, RECEIVER OF THE CHICAGO AND PACIFIC RAILROAD COMPANY AND TO THE CHICAGO, MILWAUKEE AND ST. PAUL RAILWAY COMPANY BY DEEDS RECORDED JUNE 30, 1879 AS DOCUMENT 227959 AND 2798073 IN BOOKS 891 AND 6590, PAGES 226 AND 348 RESPECTIVELY), IN COOK COUNTY, ILLINOIS.

PARCEL C:

LOTS 5 AND 6 AND THE NORTH 20.00 FEET OF LOT 7 IN THE SUBDIVISION OF LOT 1 OF BLOCK 17 IN SHEFFIELD'S ADDITION TO CHICAGO IN SECTION 32, TOWNSHIP 40 NORTH, RANGE 14, EAST OF THE THIRD PRINCIPAL MERIDIAN, IN COOK COUNTY, ILLINOIS.

PARCEL D:

THE SOUTH 5 FEET OF LOT 7 AND LOTS 8, 9 AND 10 IN THE SUBDIVISION OF LOT 1 OF BLOCK 17 IN SHEFFIELD'S ADDITION TO CHICAGO IN SECTION 32, TOWNSHIP 40 NORTH, RANGE 14, EAST OF THE THIRD PRINCIPAL MERIDIAN, IN COOK COUNTY, ILLINOIS.

PARCEL E:

LOT 16 IN BLOCK 4 IN DOMINICK'S SUBDIVISION OF LOTS 1, 2 AND 3 IN BLOCK 14 IN SHEFFIELD'S ADDITION TO CHICAGO, IN SECTION 32, TOWNSHIP 40 NORTH, RANGE 14, EAST OF THE THIRD PRINCIPAL MERIDIAN, IN COOK COUNTY, ILLINOIS.

PARCEL F:

LOT 1 IN BLOCK 4 IN DOMINICK'S SUBDIVISION OF LOTS 1 TO 3 INCLUSIVE IN BLOCK 14 IN SHEFFIELD'S ADDITION TO CHICAGO IN THE SOUTHWEST QUARTER OF THE NORTHWEST

QUARTER OF SECTION 32, TOWNSHIP 40 NORTH, RANGE 14 EAST OF THE THIRD PRINCIPAL MERIDIAN, IN CITY OF CHICAGO, COOK COUNTY, ILLINOIS.

PARCEL G:

LOTS 5, 6, 7 AND 8 AND THE NORTH 1/2 OF THE SOUTHERLY VACATED ALLEY, AND LOTS 1, 2 AND 3 IN BLOCK 5 AND THE 16 FOOT VACATED ALLEY WEST AND ADJOINING LOT 1, 2 AND 3 IN BLOCK 5, RECORDED AS DOCUMENT 3658389, IN W.F. DOMINICK'S SUBDIVISION OF LOTS 1, 2 AND 3 OF BLOCK 14 OF SHEFFIELD'S ADDITION TO CHICAGO IN SECTION 32, TOWNSHIP 40 NORTH, RANGE 14 EAST OF THE THIRD PRINCIPAL MERIDIAN IN COOK COUNTY, ILLINOIS, EXCEPTING THEREFROM THE FOLLOWING DESCRIBED PARCEL: BEGINNING AT THE SOUTHEAST CORNER OF SAID LOT 5; THENCE NORTH ALONG THE EAST LINE THEREOF, A DISTANCE OF 30.00 FEET TO A NON-TANGENT CURVE CONVEX TO THE NORTHEAST WITH A RADIUS OF 289.00 FEET; THENCE NORTHWESTERLY ALONG SAID CURVE AN ARC DISTANCE OF 22.54 FEET TO A POINT WHICH IS 2.71 FEET EAST OF THE WEST LINE OF SAID LOT 5 AND 33.30 FEET NORTH OF THE SOUTH LINE OF SAID LOT 5; THENCE SOUTH, PARALLEL WITH THE WEST LINE OF SAID LOT 5, A DISTANCE OF 33.30 FEET TO THE SOUTH LINE OF SAID LOT 5; THENCE EAST ALONG THE SOUTH LINE OF SAID LOT 5 A DISTANCE OF 22.30 FEET TO THE POINT OF BEGINNING.

PARCEL H:

LOTS 22, 23 AND 24 IN BLOCK 4 IN W. F. DOMINICK'S SUBDIVISION OF LOTS 1, 2 AND 3 IN BLOCK 14 IN SHEFFIELD'S ADDITION TO CHICAGO IN SECTION 32, TOWNSHIP 40 NORTH, RANGE 14 EAST OF THE THIRD PRINCIPAL MERIDIAN, IN COOK COUNTY, ILLINOIS.

PARCEL I:

LOTS 17, 18, 19, 20 AND 21 IN BLOCK 4 IN W.F. DOMINICK'S SUBDIVISION OF LOTS 1, 2 AND 3 IN BLOCK 14 IN SHEFFIELD'S ADDITION TO CHICAGO IN SECTION 32, TOWNSHIP 40 NORTH, RANGE 14 EAST OF THE THIRD PRINCIPAL MERIDIAN, IN COOK COUNTY, ILLINOIS.

PARCEL J:

THE SOUTHERLY 1/2 OF LOT 9 AND LOT 10, AND THE NORTHERLY 58 FEET OF LOT 11 IN BLOCK 6 IN W.F. DOMINICK'S SUBDIVISION OF LOTS 1, 2 AND 3 OF BLOCK 14 OF SHEFFIELD'S ADDITION TO CHICAGO IN SECTION 32, TOWNSHIP 40 NORTH, RANGE 14 EAST OF THE THIRD PRINCIPAL MERIDIAN IN COOK COUNTY, ILLINOIS.

PARCEL K:

LOT 11 (EXCEPT THE NORTHERLY 58 FEET THEREOF), LOT 12 AND THE NORTH HALF OF THE SOUTHERLY VACATED ALLEY IN BLOCK 6 IN W.F. DOMINICK'S SUBDIVISION OF LOTS 1, 2 AND 3

OF BLOCK 14 OF SHEFFIELD'S ADDITION TO CHICAGO IN 32, TOWNSHIP 40 NORTH, RANGE 14 EAST OF THE THIRD PRINCIPAL MERIDIAN IN COOK COUNTY, ILLINOIS.

PARCEL L:

LOTS 9, 10, 11, 12, 13, 14, 15 AND PARTS OF LOTS 7 AND LOT 8 WEST OF A LINE COMMENCING AT A POINT IN SOUTH LINE 14.31 FEET WEST OF SOUTHEAST CORNER OF LOT 7; THENCE NORTH AT A RIGHT ANGLE TO POINT OF CURVE, THENCE NORTHERLY ON CURVE TO LAST DESCRIBED COURSE CONVEX EASTERLY RADIUS 177.53 FEET, 93.23 FEET TO A POINT IN NORTH LINE 14.17 FEET WEST OF NORTHEAST CORNER OF LOT 8 AND THE SOUTH 1/2 OF THE VACATED ALLEY NORTHERLY OF LOTS 9 TO 15 AND NORTHERLY OF THE WESTERLY 9.83 FEET OF LOT 8 IN BLOCK 1 IN J.F. LAWRENCE'S SUBDIVISION OF LOT 4 IN BLOCK 14 IN SHEFFIELD'S ADDITION TO CHICAGO IN SECTION 32, TOWNSHIP 40 NORTH, RANGE 14 EAST OF THE THIRD PRINCIPAL MERIDIAN, IN COOK COUNTY, ILLINOIS;

ALSO,

THAT PART OF NORTH DOMINICK STREET BOUNDED ON THE SOUTH BY THE SOUTH LINE, AS OCCUPIED, OF DOMINICK'S SUBDIVISION OF LOTS 1, 2 AND 3 IN BLOCK 14 IN SHEFFIELD'S ADDITION TO CHICAGO IN THE WEST HALF OF THE NORTHWEST QUARTER OF SECTION 32, TOWNSHIP 40 NORTH, RANGE 14 EAST OF THE THIRD PRINCIPAL MERIDIAN; ON THE NORTH BY THE NORTH LINE OF THE SOUTH 33 FEET OF LOT 11 (AS MEASURED ON THE EAST LINE OF SAID LOT) IN BLOCK 6 IN SAID DOMINICK'S SUBDIVISION EXTENDED EAST TO A POINT 8 FEET EAST OF THE WEST LINE OF SAID DOMINICK STREET, AND ON THE NORTHEAST BY A LINE RUNNING FROM SAID POINT ON THE NORTH OF THE PREMISES HERewith DESCRIBED TO A POINT ON THE EASTERLY LINE OF DOMINICK STREET 33 FEET NORTHWEST OF THE LINE OF SAID SUBDIVISION, TOGETHER WITH THAT PART OF THE NORTH HALF OF THE VACATED ALLEY LYING SOUTH AND ADJOINING, IN COOK COUNTY, ILLINOIS;

PARCEL L ALSO KNOWN AS:

LOTS 9, 10, 11, 12, 13, 14, 15 AND PART OF LOTS 7 AND 8 IN BLOCK 1 IN J.F.LAWRENCE'S SUBDIVISION OF LOT 4 IN BLOCK 14 IN SHEFFIELD'S ADDITION TO CHICAGO, TOGETHER WITH VACATED NORTH DOMINICK STREET, TOGETHER WITH PART OF A 12 FOOT VACATED ALLEY, ALL IN SECTION 32, TOWNSHIP 40 NORTH, RANGE 14 EAST OF THE THIRD PRINCIPAL MERIDIAN, ALL TAKEN AS A TRACT AND DESCRIBED AS FOLLOWS: COMMENCING AT THE SOUTHEAST CORNER OF SAID LOT 7; THENCE SOUTH $88^{\circ}10'29.11$ WEST ALONG THE SOUTH LINE THEREOF 14.31 FEET TO THE POINT OF BEGINNING; THENCE NORTH $01^{\circ}49'31.11$ WEST 11.00 FEET; THENCE NORTHERLY 93.20 FEET ALONG THE ARC OF A CIRCLE HAVING A RADIUS OF 177.53 FEET CONCAVE WESTERLY AND WHOSE CHORD BEARS NORTH $16^{\circ}52'21.11$ WEST A DISTANCE OF 92.13 FEET TO THE POINT OF INTERSECTION OF THE SOUTH LINE OF SAID 12 FOOT VACATED ALLEY AND A LINE DRAWN 9.83 FEET EAST OF AND PARALLEL WITH THE WEST LINE OF SAID LOT 8; THENCE NORTH $01^{\circ}51'31.11$ WEST 6.00 FEET TO THE CENTER LINE OF SAID 12 FOOT

VACATED ALLEY; THENCE SOUTH 88°10'29 11 WEST ALONG THE CENTER LINE OF SAID 12 FOOT VACATED ALLEY 27.02 FEET; THENCE NORTH 01°49'3111 WEST 6.00 FEET TO THE NORTH LINE OF SAID 12 FOOT VACATED ALLEY BEING ALSO A POINT ON THE EASTERLY LINE OF VACATED NORTH DOMINICK STREET AFORESAID; THENCE NORTH 30°53'48 11 WEST ALONG THE EASTERLY LINE OF VACATED NORTH DOMINICK STREET 33.00 FEET TO BEND THEREIN; THENCE NORTH 54°35'3711 WEST ALONG THE EASTERLY LINE OF VACATED NORTH DOMINICK STREET 142.73 FEET TO THE NORTHERLY LINE THEREOF; THENCE SOUTH 88°07'1811 WEST ALONG THE NORTHERLY LINE OF VACATED NORTH DOMINICK STREET 8.00 FEET TO THE WESTERLY LINE THEREOF; THENCE SOUTH 32°18'41 11 EAST ALONG THE WESTERLY LINE OF VACATED NORTH DOMINICK STREET 2.02 FEET TO A BEND THEREIN; THENCE SOUTH 30°09'28 11 EAST ALONG THE WESTERLY LINE OF VACATED NORTH DOMINICK STREET 128.89 FEET TO A POINT ON THE NORTH LINE OF THE 12 FOOT VACATED ALLEY AFORESAID; THENCE SOUTH 01°49'3111 EAST 6.00 FEET TO THE CENTER LINE OF SAID 12 FOOT VACATED ALLEY; THENCE SOUTH 88°10'29 11 WEST ALONG THE CENTER LINE OF SAID 12 FOOT VACATED ALLEY 274.88 FEET TO THE WESTERLY LINE OF SAID 12 FOOT VACATED ALLEY; THENCE SOUTH 5}000'4311 EAST ALONG THE WESTERLY LINE OF SAID 12 FOOT VACATED ALLEY AND THE WESTERLY LINE OF LOT 15 A DISTANCE OF 162.13 FEET TO THE SOUTHWEST CORNER OF SAID LOT 15; THENCE NORTH 88°10'2911 EAST ALONG THE SOUTH LINE OF LOTS 7 THROUGH 15, INCLUSIVE, 278.59 FEET TO THE POINT OF BEGINNING, IN COOK COUNTY, ILLINOIS.

PARCEL M:

THAT PART OF WEST ARMITAGE AVENUE VACATED BY ORDINANCE RECORDED AS DOCUMENT NUMBER 94014634 LYING WEST OF A LINE DRAWN FROM A POINT ON THE SOUTH LINE OF LOT 15 IN BLOCK 1 WHICH IS 334.69 FEET WEST OF THE WEST LINE OF NORTH SOUTHPORT AVENUE VACATED BY ORDINANCE RECORDED AS DOCUMENT NUMBER 94014634, AS MEASURED ON THE NORTH LINE OF VACATED WEST ARMITAGE AVENUE, TO A POINT ON THE NORTH LINE OF LOT 13 IN BLOCK 2 WHICH IS 334.69 FEET WEST OF THE EAST LINE OF VACATED NORTH SOUTHPORT AVENUE AS MEASURED ON THE SOUTH LINE OF VACATED WEST ARMITAGE AVENUE ALL IN J.F. LAWRENCE'S SUBDIVISION OF LOT 4 IN BLOCK 14 IN SHEFFIELD'S ADDITION TO CHICAGO IN SECTION 32, TOWNSHIP 40 NORTH, RANGE 14, EAST OF THE THIRD PRINCIPAL MERIDIAN, IN COOK COUNTY, ILLINOIS.

PARCEL M ALSO KNOWN AS:

THAT PART OF WEST ARMITAGE AVENUE VACATED BY ORDINANCE RECORDED AS DOCUMENT NUMBER 94014634 LYING SOUTH OF AND ADJOINING LOTS 14 AND 15 IN BLOCK 1 J.F. LAWRENCE'S SUBDIVISION OF LOT 4 IN BLOCK 14 IN SHEFFIELD'S ADDITION TO CHICAGO IN SECTION 32, TOWNSHIP 40 NORTH, RANGE 14, EAST OF THE THIRD PRINCIPAL MERIDIAN, DESCRIBED AS FOLLOWS: COMMENCING AT THE INTERSECTION OF THE NORTH LINE OF VACATED WEST ARMITAGE AVENUE WITH THE WEST LINE OF VACATED NORTH SOUTHPORT AVENUE; THENCE SOUTH 88°10'29" WEST ALONG THE NORTH LINE OF VACATED WEST ARMITAGE AVENUE 334.69 FEET TO THE POINT OF BEGINNING; THENCE SOUTH 01°51'31"

EAST 39.63 FEET TO ITS POINT OF INTERSECTION WITH THE WESTERLY LINE OF VACATED WEST ARMITAGE AVENUE; THENCE NORTH 18°33'18" WEST ALONG THE WESTERLY LINE OF VACATED WEST ARMITAGE AVENUE 41.39 FEET TO THE NORTHWEST CORNER THEREOF; THENCE NORTH 88°10'29" EAST ALONG THE NORTH LINE OF VACATED WEST ARMITAGE AVENUE 11.89 FEET TO THE POINT OF BEGINNING, IN COOK COUNTY, ILLINOIS.

PARCEL N:

LOT 4 IN BLOCK 5 IN DOMINICK'S SUBDIVISION OF LOTS 1, 2 AND 3 IN BLOCK 14 IN SHEFFIELD'S ADDITION TO CHICAGO IN SECTION 32, TOWNSHIP 40 NORTH, RANGE 14, EAST OF THE THIRD PRINCIPAL MERIDIAN, IN COOK COUNTY, ILLINOIS.

PARCEL O:

THOSE PORTIONS OF LOTS 5, 6, 7 AND 8 IN BLOCK 5 IN DOMINICK'S SUBDIVISION OF LOTS 1, 2 AND 3 IN BLOCK 14 IN SHEFFIELD'S ADDITION TO CHICAGO DESCRIBED AS FOLLOWS:

COMMENCING AT A POINT ON THE EAST LINE OF SAID LOT 5, WHICH IS 30.00 FEET NORTH OF THE SOUTHEAST CORNER THEREOF; THENCE NORTHWESTERLY ON A CURVE TO THE RIGHT WITH A RADIUS OF 289.00 FEET TO A POINT ON THE EAST LINE OF LOT 6, WHICH IS 34.00 FEET FROM THE SOUTHEAST CORNER THEREOF; THENCE TO A POINT ON THE EAST LINE OF LOT 7, WHICH IS 41.00 FEET FROM THE SOUTHEAST CORNER THEREOF; THENCE TO A POINT ON THE EAST LINE OF LOT 8, WHICH IS 47.00 FEET FROM THE NORTHEAST CORNER THEREOF; THENCE TO A POINT ON THE WEST LINE OF LOT 8, WHICH IS 22.00 FEET FROM THE NORTHWEST CORNER THEREOF; THENCE ALONG THE WEST LINE OF SAID LOT 8 TO A POINT, WHICH IS 33.00 FEET NORTHERLY FROM THE SOUTHWEST CORNER THEREOF; THENCE TO A POINT ON THE EAST LINE OF LOT 8, WHICH IS 22.00 FEET NORTH OF THE SOUTHEAST CORNER THEREOF; THENCE TO A POINT ON THE EAST LINE OF LOT 7, WHICH IS 6.00 FEET NORTH OF THE SOUTHEAST CORNER THEREOF; THENCE TO THE SOUTHEAST CORNER OF LOT 6; THENCE ALONG THE SOUTH LINE OF LOT 5 TO THE SOUTHEAST CORNER THEREOF; THENCE ALONG THE EAST LINE OF LOT 5 TO THE POINT OF BEGINNING, ALL IN BLOCK 5 IN W. F. DOMINICK'S SUBDIVISION OF LOTS 1, 2 AND 3 IN BLOCK 14 IN SHEFFIELD'S ADDITION TO CHICAGO IN SECTION 32, TOWNSHIP 40 NORTH, RANGE 14, EAST OF THE THIRD PRINCIPAL MERIDIAN, (EXCEPTING THEREFROM THE FOLLOWING DESCRIBED LAND:

COMMENCING AT A POINT ON THE EAST LINE OF SAID LOT 5, WHICH IS 30.00 FEET NORTH OF THE SOUTHEAST CORNER THEREOF; THENCE NORTHWESTERLY ON A CURVE TO THE RIGHT WITH A RADIUS OF 289.00 FEET TO A POINT; SAID POINT BEING 33.46 FEET NORTH OF AND 2.71 FEET EAST OF THE SOUTHWEST CORNER OF SAID LOT 5 TO POINT OF BEGINNING; THENCE CONTINUING NORTHWESTERLY ON A CURVE TO THE RIGHT WITH A RADIUS OF 289.00 FEET, A

DISTANCE OF 2.75 FEET TO A POINT ON THE EAST LINE OF LOT 6, WHICH IS 34.00 FEET FROM THE SOUTHEAST CORNER THEREOF; THENCE TO A POINT ON THE EAST LINE OF LOT 7, WHICH IS 41.00 FEET FROM THE SOUTHEAST CORNER THEREOF; THENCE TO A POINT ON THE EAST LINE OF LOT 8, WHICH IS 47.00 FEET FROM THE NORTHEAST CORNER THEREOF; THENCE TO A POINT ON THE WEST LINE OF LOT 8, WHICH IS 22.00 FEET FROM THE NORTHWEST CORNER THEREOF; THENCE ALONG THE WEST LINE OF SAID LOT 8 TO A POINT, WHICH IS 33.00 FEET NORTHERLY FROM THE SOUTHWEST CORNER THEREOF; THENCE TO A POINT ON THE EAST LINE OF LOT 8, WHICH IS 22.00 FEET NORTH OF THE SOUTHEAST CORNER THEREOF; THENCE TO A POINT ON THE EAST LINE OF LOT 7, WHICH IS 6.00 FEET NORTH OF THE SOUTHEAST CORNER THEREOF; THENCE TO THE SOUTHEAST CORNER OF LOT 6; THENCE SOUTHERLY ALONG A SOUTHERLY PROLONGATION OF THE EAST LINE OF LOT 6, A DISTANCE OF 2.20 FEET; THENCE "DUE EAST", A DISTANCE OF 2.71 FEET; THENCE NORTHERLY ALONG A LINE, WHICH IS 2.71 FEET EAST OF AND PARALLEL TO THE WEST LINE OF SAID LOT 5, A DISTANCE OF 35.62 FEET; TO THE POINT OF BEGINNING), IN COOK COUNTY, ILLINOIS.

PARCEL P:

ALL THAT PART OF THE NORTH/SOUTH 16-FOOT PUBLIC ALLEY, LYING WEST OF WEST LINE OF LOT 4 AND LYING EAST OF THE EAST LINE OF LOT 5; LYING NORTH OF A LINE DRAWN FROM THE SOUTHWEST CORNER OF LOT 4 TO THE SOUTHEAST CORNER OF LOT 5; AND LYING SOUTH OF THE WESTWARDLY EXTENSION OF THE NORTH LINE OF LOT 4 BEING THE SOUTH LINE OF THE PUBLIC ALLEY VACATED BY ORDINANCE PASSED JANUARY 30, 1905 AND RECORDED FEBRUARY 27, 1905 AS DOCUMENT 3658389, ALL IN BLOCK 5 IN W. F. DOMINICK'S SUBDIVISION AFORESAID, IN COOK COUNTY, ILLINOIS.

PARCEL Q:

LOTS 2 TO 10, BOTH INCLUSIVE, AND LOTS 11 TO 15, BOTH INCLUSIVE, AND LOTS 25 TO 28, BOTH INCLUSIVE, IN BLOCK 4 IN DOMINICK'S SUBDIVISION OF LOTS 1, 2 AND 3 IN BLOCK 14 IN SHEFFIELD'S ADDITION TO CHICAGO IN SECTION 32, TOWNSHIP 40 NORTH, RANGE 14, EAST OF THE THIRD PRINCIPAL MERIDIAN, IN COOK COUNTY, ILLINOIS.

PARCEL R:

ALL OF THE NORTH/SOUTH 16-FOOT PUBLIC ALLEY, LYING WEST OF THE WEST LINE OF LOTS 1 TO 10, BOTH INCLUSIVE; LYING EAST OF THE EAST LINE OF LOTS 11 AND 28; LYING EAST OF A LINE DRAWN FROM THE SOUTHEAST CORNER OF LOT 11 TO THE NORTHEAST CORNER OF LOT 28; LYING SOUTH OF A LINE DRAWN FROM THE NORTHWEST CORNER OF LOT 1 TO THE NORTHEAST CORNER OF LOT 11 AND LYING NORTH OF A LINE DRAWN FROM THE SOUTHWEST CORNER OF LOT 10 TO THE SOUTHEAST CORNER OF LOT 28, ALSO;

ALL THAT PART OF THE EAST/WEST 16-FOOT PUBLIC ALLEY, LYING SOUTH OF THE SOUTH LINE OF LOTS 11 TO 14, BOTH INCLUSIVE AND LYING NORTH OF THE NORTH LINE OF LOTS 25 TO 28, BOTH INCLUSIVE; LYING EAST OF A LINE DRAWN FROM THE SOUTHWEST CORNER OF LOT 14 TO THE NORTHWEST CORNER OF LOT 25 AND LYING WEST OF A LINE DRAWN FROM THE SOUTHEAST CORNER OF LOT 11 TO THE NORTHEAST CORNER OF LOT 28;

ALL IN BLOCK 4 IN DOMINICK'S SUBDIVISION OF LOTS 1, 2 AND 3 IN BLOCK 14 IN SHEFFIELD'S ADDITION TO CHICAGO IN SECTION 32, TOWNSHIP 40 NORTH, RANGE 14, EAST OF THE THIRD PRINCIPAL MERIDIAN, AS VACATED BY ORDINANCE RECORDED AUGUST 30, 1995 AS DOCUMENT 95574351, IN COOK COUNTY, ILLINOIS.

PARCEL S:

LOTS 1 TO 13, BOTH INCLUSIVE IN BLOCK 2 AND LOTS 1 TO 6, BOTH INCLUSIVE IN BLOCK 1, ALL IN J. F. LAWRENCE'S SUBDIVISION OF LOT 4 IN BLOCK 14 IN SHEFFIELD'S ADDITION TO CHICAGO IN THE NORTH 1/2 OF SECTION 32, TOWNSHIP 40 NORTH, RANGE 14, EAST OF THE THIRD PRINCIPAL MERIDIAN, AND THAT PART OF LOTS 7 AND 8 IN SAID BLOCK 1 IN J. F. LAWRENCE'S SUBDIVISION AFORESAID, WHICH LIES EASTERLY OF THE CENTER LINE OF A FORMER RAILROAD SERVICE TRACK (SAID CENTER LINE DESCRIBED AS FOLLOWS:

COMMENCING AT A POINT IN THE SOUTH LINE OF SAID BLOCK 1, WHICH IS 14.31 FEET WEST OF THE SOUTHEAST CORNER OF SAID LOT 7; THENCE NORTH AT RIGHT ANGLES TO SAID SOUTH LINE 11.00 FEET TO A POINT OF CURVE; THENCE NORTHERLY IN THE ARC OF A CIRCLE, TANGENT TO THE LAST DESCRIBED LINE, CONVEX EASTERLY AND HAVING A RADIUS OF 177.53 FEET FOR A DISTANCE OF 93.23 FEET TO A POINT IN THE NORTH LINE OF SAID LOT 8, WHICH IS 14.17 FEET WEST OF THE NORTHEAST CORNER OF SAID LOT 8), IN COOK COUNTY, ILLINOIS.

PARCEL T:

THE NORTH 1/2 OF THE VACATED EAST/WEST 12-FOOT PUBLIC ALLEY, AS VACATED BY ORDINANCE RECORDED SEPTEMBER 14, 1966 AS DOCUMENT NUMBER 19942469 LYING SOUTH OF AND ADJOINING THE SOUTH LINE OF LOTS 1 TO 13, BOTH INCLUSIVE, IN BLOCK 2 IN J. F. LAWRENCE'S SUBDIVISION OF LOT 4 IN BLOCK 14 IN SHEFFIELD'S ADDITION TO CHICAGO IN THE NORTH 1/2 OF SECTION 32, TOWNSHIP 40 NORTH, RANGE 14, EAST OF THE THIRD PRINCIPAL MERIDIAN, IN COOK COUNTY, ILLINOIS.

PARCEL U:

LOTS 1 TO 59, BOTH INCLUSIVE; LOTS 77 TO 98, BOTH INCLUSIVE; AND THAT PART OF LOTS 60 AND 68 TO 76, BOTH INCLUSIVE, LYING SOUTH AND WEST OF THE FORMER RIGHT OF WAY OF THE CHICAGO, MILWAUKEE AND ST. PAUL RAILWAY; ALL OF VACATED WEST CROOKED STREET

AS VACATED PER ORDINANCE RECORDED AUGUST 22, 1960 AS DOCUMENT NUMBER 17943256 AND ALL OF THE VACATED ALLEY BETWEEN ABOVE LOTS 12 AND 98 AS VACATED PER ORDINANCE RECORDED MAY 15, 1916 AS DOCUMENT NUMBER 5868006; AND ALL OF THE VACATED ALLEY AND VACATED WEST CROOKED STREET AS VACATED PER ORDINANCE RECORDED JULY 20, 1951 AS DOCUMENT NUMBER 15128221, ALL IN BLOCK 1 IN THE SUBDIVISION OF BLOCK 13 IN SHEFFIELD'S ADDITION TO CHICAGO IN SECTION 32, TOWNSHIP 40 NORTH, RANGE 14, EAST OF THE THIRD PRINCIPAL MERIDIAN, IN COOK COUNTY, ILLINOIS; AND ALSO

THAT PART OF VACATED NORTH KINGSBURY STREET VACATED BY ORDINANCE RECORDED AUGUST 13, 1984 AS DOCUMENT NUMBER 27212284 IN SECTION 32, TOWNSHIP 40 NORTH, RANGE 14, EAST OF THE THIRD PRINCIPAL MERIDIAN, DESCRIBED AS FOLLOWS: COMMENCING AT THE NORTH MOST CORNER OF BLOCK 1 IN THE SUBDIVISION OF BLOCK 13 IN SHEFFIELD'S ADDITION TO CHICAGO, IN THE EAST HALF OF THE NORTHWEST QUARTER OF SECTION 32 AFORESAID; THENCE SOUTH 46°14'43" EAST ALONG THE EASTERLY LINE OF BLOCK 1 AFORESAID, 271.29 FEET TO ITS POINT OF INTERSECTION WITH THE NORTHERLY LINE OF THE FORMER CHICAGO, MILWAUKEE AND ST. PAUL RAILWAY COMPANY RIGHT OF WAY; THENCE SOUTH 46°14'43" EAST ALONG THE EASTERLY LINE OF BLOCK 1 AFORESAID, 69.53 FEET TO THE SOUTHERLY LINE OF THE FORMER CHICAGO, MILWAUKEE AND ST. PAUL RAILWAY COMPANY RIGHT OF WAY, AND THE POINT BEING THE POINT OF BEGINNING; THENCE SOUTH 46°14'43" EAST ALONG THE EASTERLY LINE OF BLOCK 1 AFORESAID, 675.49 FEET TO THE SOUTHEAST CORNER THEREOF; THENCE NORTH 14°54'50" WEST ALONG THE WESTERLY LINE OF NORTH KINGSBURY STREET AS VACATED 21.96 FEET TO A BEND THEREIN; THENCE NORTH 46°14'43" WEST ALONG THE WESTERLY LINE OF NORTH KINGSBURY STREET AS VACATED 656.73 FEET; THENCE SOUTH 43°45'17" WEST 11.42 FEET TO THE POINT OF BEGINNING, IN COOK COUNTY, ILLINOIS.

PARCEL U ALSO KNOWN AS:

THAT PART OF LOTS 1 THROUGH 98, INCLUSIVE IN BLOCK 1 IN THE SUBDIVISION OF BLOCK 13 IN SHEFFIELD'S ADDITION TO CHICAGO IN SECTION 32, TOWNSHIP 40 NORTH, RANGE 14, EAST OF THE THIRD PRINCIPAL MERIDIAN; TOGETHER WITH THE FORMER RIGHT OF WAY OF THE CHICAGO, MILWAUKEE AND ST. PAUL RAILWAY IN SAID BLOCK 1; TOGETHER WITH VACATED WEST CROOKED STREET AS VACATED PER ORDINANCE RECORDED AUGUST 22, 1960 AS DOCUMENT NUMBER 17943256; TOGETHER WITH THE VACATED ALLEY AS VACATED PER ORDINANCE RECORDED MAY 15, 1916 AS DOCUMENT NUMBER 5868006; TOGETHER WITH THE VACATED ALLEY AND VACATED WEST CROOKED STREET AS VACATED PER ORDINANCE RECORDED JULY 20, 1951 AS DOCUMENT NUMBER 15128221; TOGETHER WITH THE VACATED ALLEY LYING AS VACATED PER ORDINANCE RECORDED JANUARY 6, 1994 AS DOCUMENT NUMBER 94-014635; TOGETHER WITH THE VACATED NORTH KINGSBURY STREET VACATED BY ORDINANCE RECORDED

AUGUST 13, 1984 AS DOCUMENT NUMBER 27212284, ALL TAKEN AS A TRACT AND DESCRIBED AS FOLLOWS:

COMMENCING AT THE NORTH MOST CORNER OF SAID BLOCK 1; THENCE SOUTH 01°51'31" EAST ALONG THE WEST LINE OF BLOCK 1 AFORESAID 162.45 FEET TO ITS POINT OF INTERSECTION WITH THE NORTHERLY LINE OF THE FORMER CHICAGO, MILWAUKEE AND ST. PAUL RAILWAY COMPANY RIGHT OF WAY; THENCE SOUTH 01°51'31" EAST ALONG THE WEST LINE OF BLOCK 1 AFORESAID 25.01 FEET TO ITS POINT OF INTERSECTION WITH THE SOUTHERLY LINE OF THE FORMER CHICAGO, MILWAUKEE AND ST. PAUL RAILWAY COMPANY RIGHT OF WAY SAID POINT BEING THE POINT OF BEGINNING; THENCE SOUTH 01°51'31" EAST ALONG THE WEST LINE OF BLOCK 1 AFORESAID 536.85 FEET TO THE SOUTHWEST CORNER THEREOF; THENCE NORTH 88°18'03" EAST ALONG THE SOUTH LINE OF BLOCK 1 AFORESAID 710.91 FEET TO THE SOUTHEAST CORNER THEREOF; THENCE NORTH 14°54'50" WEST ALONG THE WESTERLY LINE OF NORTH KINGSBURY STREET AS VACATED 21.96 FEET TO A BEND THEREIN; THENCE NORTH 46°14'43" WEST ALONG THE WESTERLY LINE OF NORTH KINGSBURY STREET AS VACATED 656.73 FEET; THENCE SOUTH 43°45'17" WEST 11.42 FEET TO ITS POINT OF INTERSECTION WITH THE SOUTHERLY LINE OF THE FORMER CHICAGO, MILWAUKEE AND ST. PAUL RAILWAY COMPANY RIGHT OF WAY; THENCE WESTERLY 247.83 FEET ALONG THE SOUTHERLY LINE OF THE FORMER CHICAGO, MILWAUKEE AND ST. PAUL RAILWAY COMPANY RIGHT OF WAY BEING THE ARC OF A CIRCLE HAVING A RADIUS OF 465.84 FEET CONCAVE SOUTHERLY AND WHOSE CHORD BEARS NORTH 78°37'00" WEST, A DISTANCE OF 244.92 FEET TO THE POINT OF BEGINNING, IN COOK COUNTY, ILLINOIS.

PARCEL V:

THAT PART OF THE FORMER CHICAGO, MILWAUKEE AND ST. PAUL RAILWAY COMPANY RIGHT OF WAY THROUGH LOTS 60 AND 68 TO 76, INCLUSIVE, AND THAT PART OF THE ALLEY WEST OF LOTS 68 TO 69 AND THAT PART OF THE ALLEY NORTH OF LOT 60 IN BLOCK 1 IN THE SUBDIVISION OF BLOCK 13 IN SHEFFIELD'S ADDITION TO CHICAGO IN SECTION 32, TOWNSHIP 40 NORTH, RANGE 14, EAST OF THE THIRD PRINCIPAL MERIDIAN, IN COOK COUNTY, ILLINOIS; AND ALSO

THAT PART OF VACATED NORTH KINGSBURY STREET VACATED BY ORDINANCE RECORDED AUGUST 13, 1984 AS DOCUMENT NUMBER 27212284 IN SECTION 32, TOWNSHIP 40 NORTH, RANGE 14, EAST OF THE THIRD PRINCIPAL MERIDIAN, DESCRIBED AS FOLLOWS: COMMENCING AT THE NORTH MOST CORNER OF BLOCK 1 IN THE SUBDIVISION OF BLOCK 13 IN SHEFFIELD'S ADDITION TO CHICAGO, IN THE EAST HALF OF THE NORTHWEST QUARTER OF SECTION 32 AFORESAID; THENCE SOUTH 46°14'43" EAST ALONG THE EASTERLY LINE OF BLOCK 1 AFORESAID, 271.29 FEET TO ITS POINT OF INTERSECTION WITH THE NORTHERLY LINE OF THE FORMER CHICAGO, MILWAUKEE AND ST. PAUL RAILWAY COMPANY RIGHT OF WAY, SAID POINT BEING THE POINT OF BEGINNING; THENCE SOUTH 46°14'43" EAST ALONG THE EASTERLY LINE OF BLOCK

1 AFORESAID, 69.53 FEET TO THE SOUTHERLY LINE OF THE FORMER CHICAGO, MILWAUKEE AND ST. PAUL RAILWAY COMPANY RIGHT OF WAY; THENCE NORTH 43°45'17" EAST 11.42 FEET TO THE WESTERLY LINE OF NORTH KINGSBURY STREET AS VACATED; THENCE NORTH 46°14'43" WEST ALONG THE WESTERLY LINE OF NORTH KINGSBURY STREET AS VACATED 69.53 FEET; THENCE SOUTH 43°45'17" WEST 11.42 FEET TO THE POINT OF BEGINNING, IN COOK COUNTY, ILLINOIS.

PARCEL V ALSO KNOWN AS:

THAT PART OF LOTS 1 THROUGH 98, INCLUSIVE IN BLOCK 1 IN THE SUBDIVISION OF BLOCK 13 IN SHEFFIELD'S ADDITION TO CHICAGO IN SECTION 32, TOWNSHIP 40 NORTH, RANGE 14, EAST OF THE THIRD PRINCIPAL MERIDIAN; TOGETHER WITH THE FORMER RIGHT OF WAY OF THE CHICAGO, MILWAUKEE AND ST. PAUL RAILWAY IN SAID BLOCK 1; TOGETHER WITH VACATED WEST CROOKED STREET AS VACATED PER ORDINANCE RECORDED AUGUST 22, 1960 AS DOCUMENT NUMBER 17943256; TOGETHER WITH THE VACATED ALLEY AS VACATED PER ORDINANCE RECORDED MAY 15, 1916 AS DOCUMENT NUMBER 5868006; TOGETHER WITH THE VACATED ALLEY AND VACATED WEST CROOKED STREET AS VACATED PER ORDINANCE RECORDED JULY 20, 1951 AS DOCUMENT NUMBER 15128221; TOGETHER WITH THE VACATED ALLEY LYING AS VACATED PER ORDINANCE RECORDED JANUARY 6, 1994 AS DOCUMENT NUMBER 94-014635; TOGETHER WITH THE VACATED NORTH KINGSBURY STREET VACATED BY ORDINANCE RECORDED AUGUST 13, 1984 AS DOCUMENT NUMBER 27212284, ALL TAKEN AS A TRACT AND DESCRIBED AS FOLLOWS:

COMMENCING AT THE NORTH MOST CORNER OF SAID BLOCK 1; THENCE SOUTH 01°51'31" EAST ALONG THE WEST LINE OF BLOCK 1 AFORESAID 162.45 FEET TO ITS POINT OF INTERSECTION WITH THE NORTHERLY LINE OF THE FORMER CHICAGO, MILWAUKEE AND ST. PAUL RAILWAY COMPANY RIGHT OF WAY SAID POINT BEING THE POINT OF BEGINNING; THENCE SOUTH 01°51'31" EAST ALONG THE WEST LINE OF BLOCK 1 AFORESAID 25.01 FEET TO ITS POINT OF INTERSECTION WITH THE SOUTHERLY LINE OF THE FORMER CHICAGO, MILWAUKEE AND ST. PAUL RAILWAY COMPANY RIGHT OF WAY; THENCE EASTERLY 247.83 FEET ALONG THE SOUTHERLY LINE OF THE FORMER CHICAGO, MILWAUKEE AND ST. PAUL RAILWAY COMPANY RIGHT OF WAY BEING THE ARC OF A CIRCLE HAVING A RADIUS OF 465.84 FEET CONCAVE SOUTHERLY AND WHOSE CHORD BEARS SOUTH 78°37'00" EAST, A DISTANCE OF 244.92 FEET TO ITS POINT OF INTERSECTION WITH THE EASTERLY LINE OF SAID BLOCK 1; THENCE NORTH 43°45'17" EAST 11.42 FEET TO THE WESTERLY LINE OF NORTH KINGSBURY STREET AS VACATED; THENCE NORTH 46°14'43" WEST ALONG THE WESTERLY LINE OF NORTH KINGSBURY STREET AS VACATED 69.53 FEET; THENCE SOUTH 43°45'17" WEST 11.42 FEET TO ITS POINT OF INTERSECTION WITH THE NORTHERLY LINE OF THE FORMER CHICAGO, MILWAUKEE AND ST. PAUL RAILWAY COMPANY RIGHT OF WAY; THENCE WESTERLY 193.60 FEET ALONG THE NORTHERLY LINE OF THE FORMER CHICAGO, MILWAUKEE AND ST. PAUL RAILWAY COMPANY

RIGHT OF WAY BEING THE ARC OF A CIRCLE HAVING A RADIUS OF 490.84 FEET CONCAVE SOUTHERLY AND WHOSE CHORD BEARS NORTH 82°27'22" WEST, A DISTANCE OF 192.35 FEET TO THE POINT OF BEGINNING, IN COOK COUNTY, ILLINOIS.

PARCEL W:

LOTS 61 TO 67 AND THAT PART OF LOTS 68 TO 73, TOGETHER WITH THAT PART OF THE VACATED ALLEY LYING ADJACENT TO LOT 60 AS VACATED PER ORDINANCE RECORDED JANUARY 6, 1994 AS DOCUMENT NUMBER 94-014635, LYING EAST AND NORTH OF THE FORMER RIGHT OF WAY OF THE CHICAGO, MILWAUKEE AND ST. PAUL RAILROAD IN BLOCK 1 IN SUBDIVISION OF BLOCK 13 IN SHEFFIELD'S ADDITION TO CHICAGO, IN THE EAST HALF OF THE NORTHWEST QUARTER OF SECTION 32, TOWNSHIP 40 NORTH, RANGE 14, EAST OF THE THIRD PRINCIPAL MERIDIAN, IN COOK COUNTY, ILLINOIS; AND ALSO

THAT PART OF VACATED NORTH KINGSBURY STREET VACATED BY ORDINANCE RECORDED AUGUST 13, 1984 AS DOCUMENT NUMBER 27212284 IN SECTION 32, TOWNSHIP 40 NORTH, RANGE 14, EAST OF THE THIRD PRINCIPAL MERIDIAN, DESCRIBED AS FOLLOWS: BEGINNING AT THE NORTH MOST CORNER OF IN BLOCK 1 IN THE SUBDIVISION OF BLOCK 13 IN SHEFFIELD'S ADDITION TO CHICAGO, IN THE EAST HALF OF THE NORTHWEST QUARTER OF SECTION 32 AFORESAID; THENCE SOUTH 46°14'43" EAST ALONG THE EASTERLY LINE OF BLOCK 1 AFORESAID, 271.29 FEET TO ITS POINT OF INTERSECTION WITH THE NORTHERLY LINE OF THE FORMER CHICAGO, MILWAUKEE AND ST. PAUL RAILWAY COMPANY RIGHT OF WAY; THENCE NORTH 43°45'17" EAST 11.42 FEET TO THE WESTERLY LINE OF NORTH KINGSBURY STREET AS VACATED; THENCE NORTH 46°14'43" WEST ALONG THE WESTERLY LINE OF NORTH KINGSBURY STREET AS VACATED 252.96 FEET TO A BEND THEREIN; THENCE NORTH 78°09'54" WEST ALONG THE WESTERLY LINE OF NORTH KINGSBURY STREET AS VACATED 21.60 FEET TO THE POINT OF BEGINNING, IN COOK COUNTY, ILLINOIS.

PARCEL W ALSO KNOWN AS:

THAT PART OF LOTS 1 THROUGH 98, INCLUSIVE IN BLOCK 1 IN THE SUBDIVISION OF BLOCK 13 IN SHEFFIELD'S ADDITION TO CHICAGO IN SECTION 32, TOWNSHIP 40 NORTH, RANGE 14, EAST OF THE THIRD PRINCIPAL MERIDIAN; TOGETHER WITH THE FORMER RIGHT OF WAY OF THE CHICAGO, MILWAUKEE AND ST. PAUL RAILWAY IN SAID BLOCK 1; TOGETHER WITH VACATED WEST CROOKED STREET AS VACATED PER ORDINANCE RECORDED AUGUST 22, 1960 AS DOCUMENT NUMBER 17943256; TOGETHER WITH THE VACATED ALLEY AS VACATED PER ORDINANCE RECORDED MAY 15, 1916 AS DOCUMENT NUMBER 5868006; TOGETHER WITH THE

VACATED ALLEY AND VACATED WEST CROOKED STREET AS VACATED PER ORDINANCE RECORDED JULY 20, 1951 AS DOCUMENT NUMBER 15128221; TOGETHER WITH THE VACATED ALLEY LYING AS VACATED PER ORDINANCE RECORDED JANUARY 6, 1994 AS DOCUMENT NUMBER 94-014635; TOGETHER WITH THE VACATED NORTH KINGSBURY STREET VACATED BY ORDINANCE RECORDED AUGUST 13, 1984 AS DOCUMENT NUMBER 27212284, ALL TAKEN AS A TRACT AND DESCRIBED AS FOLLOWS:

BEGINNING AT THE NORTH MOST CORNER OF SAID BLOCK 1; THENCE SOUTH 01°51'31" EAST ALONG THE WEST LINE OF BLOCK 1 AFORESAID 162.45 FEET TO ITS POINT OF INTERSECTION WITH THE NORTHERLY LINE OF THE FORMER CHICAGO, MILWAUKEE AND ST. PAUL RAILWAY COMPANY RIGHT OF WAY; THENCE EASTERLY 193.60 FEET ALONG THE NORTHERLY LINE OF THE FORMER CHICAGO, MILWAUKEE AND ST. PAUL RAILWAY COMPANY RIGHT OF WAY BEING THE ARC OF A CIRCLE HAVING A RADIUS OF 490.84 FEET CONCAVE SOUTHERLY AND WHOSE CHORD BEARS SOUTH 82°27'22" EAST, A DISTANCE OF 192.35 FEET TO ITS POINT OF INTERSECTION WITH THE EASTERLY LINE OF SAID BLOCK 1; THENCE NORTH 43°45'17" EAST 11.42 FEET TO THE WESTERLY LINE OF NORTH KINGSBURY STREET AS VACATED; THENCE NORTH 46°14'43" WEST ALONG THE WESTERLY LINE OF NORTH KINGSBURY STREET AS VACATED 252.96 FEET TO A BEND THEREIN; THENCE NORTH 78°09'54" WEST ALONG THE WESTERLY LINE OF NORTH KINGSBURY STREET AS VACATED 21.60 FEET TO THE POINT OF BEGINNING, IN COOK COUNTY, ILLINOIS.

PARCEL X:

LOT 5 IN BLOCK 14 IN SHEFFIELD'S ADDITION TO CHICAGO IN SECTION 32, TOWNSHIP 40 NORTH, RANGE 14, EAST OF THE THIRD PRINCIPAL MERIDIAN, IN COOK COUNTY, ILLINOIS.

PARCEL Y:

THE SOUTH 1/2 OF THE VACATED EAST/WEST 12-FOOT PUBLIC ALLEY, AS VACATED BY ORDINANCE RECORDED SEPTEMBER 14, 1966 AS DOCUMENT #19942469 LYING NORTH OF AND ADJOINING THE NORTH LINE OF LOT 5 IN BLOCK 14 IN SHEFFIELD'S ADDITION TO CHICAGO IN SECTION 32, TOWNSHIP 40 NORTH, RANGE 14, EAST OF THE THIRD PRINCIPAL MERIDIAN, IN COOK COUNTY, ILLINOIS.

PARCEL Z:

THAT PART OF LOTS 3 AND 4 IN BLOCK 8 IN SHEFFIELD'S ADDITION TO CHICAGO, IN SECTION 32, TOWNSHIP 40 NORTH, RANGE 14, EAST OF THE THIRD PRINCIPAL MERIDIAN, DESCRIBED AS FOLLOWS:

BEGINNING AT A POINT ON THE NORTH LINE OF SAID LOT 3, A DISTANCE OF 315.00 FEET WEST OF THE NORTHEAST CORNER THEREOF (BEING ALSO A DISTANCE OF 125.00 FEET EAST OF THE

NORTHWEST CORNER THEREOF); THENCE DUE WEST ON THE NORTH LINE OF SAID LOTS 3 AND 4 A DISTANCE OF 354.33 FEET TO A POINT; THENCE SOUTH PARALLEL TO THE EAST LINE OF SAID LOT 4, A DISTANCE OF 378.82 FEET TO A POINT ON THE NORTHERLY LINE OF THE MILWAUKEE ROAD (CHICAGO, MILWAUKEE, ST. PAUL AND PACIFIC RAILROAD) RIGHT OF WAY; THENCE NORTH 61 DEGREES, 05 MINUTES EAST ALONG SAID NORTHERLY RIGHT OF WAY LINE, A DISTANCE OF 261.99 FEET TO A POINT ON THE EAST LINE OF SAID LOT 4; THENCE DUE NORTH ON THE EAST LINE OF SAID LOT 4 (BEING THE WEST RIGHT OF WAY LINE OF THE SAID MILWAUKEE ROAD), A DISTANCE OF 5.71 FEET TO A POINT ON A LINE, THAT IS 5.0 FEET NORTHWESTERLY BY RIGHT ANGLE MEASURE, AND PARALLEL TO THE AFORESAID COURSE BEARING NORTH 61 DEGREES, 05 MINUTES EAST; THENCE NORTH 61 DEGREES, 05 MINUTES EAST ALONG THE NORTHERLY RIGHT OF WAY LINE OF SAID MILWAUKEE ROAD, A DISTANCE OF 61.97 FEET TO A POINT; THENCE NORTH 62 DEGREES, 17 MINUTES EAST ALONG THE NORTHERLY RIGHT OF WAY LINE OF SAID MILWAUKEE ROAD, A DISTANCE OF 59.22 FEET TO A POINT; THENCE NORTH 05 DEGREES, 32 MINUTES EAST, A DISTANCE OF 189.78 FEET TO THE POINT OF BEGINNING, (EXCEPT THE NORTH 33.00 FEET TAKEN OR USED FOR CORTLAND STREET), ALSO; THAT PART OF LOTS 3 AND 4 IN BLOCK 8 IN SHEFFIELD'S ADDITION TO CHICAGO IN SECTION 32, TOWNSHIP 40 NORTH, RANGE 14, EAST OF THE THIRD PRINCIPAL MERIDIAN, DESCRIBED AS FOLLOWS:

BEGINNING AT A POINT ON THE NORTH LINE OF SAID LOT 3, THAT IS 315.00 FEET WEST OF THE NORTHEAST CORNER THEREOF (BEING ALSO 125.00 FEET EAST OF THE NORTHWEST CORNER THEREOF OF SAID LOT); THENCE DUE SOUTH IN A LINE PARALLEL TO THE EAST LINE OF SAID LOT 3, A DISTANCE OF 179.23 FEET TO A POINT ON THE NORTHERLY LINE OF THE MILWAUKEE ROAD (CHICAGO, MILWAUKEE, ST. PAUL AND PACIFIC RAILROAD) RIGHT OF WAY BEING THE POINT OF BEGINNING; THENCE SOUTH 62 DEGREES, 17 MINUTES WEST ON SAID NORTHERLY RIGHT OF WAY LINE, A DISTANCE OF 79.93 FEET TO A POINT; THENCE SOUTH 61 DEGREES, 05 MINUTES WEST ON SAID NORTHERLY RIGHT OF LINE A DISTANCE OF 61.97 FEET TO A POINT ON THE LINE BETWEEN SAID LOTS 3 AND 4; THENCE DUE SOUTH ON SAID LOT LINE (BEING THE WEST RIGHT OF WAY LINE OF SAID MILWAUKEE ROAD) 5.71 FEET TO A POINT ON A LINE, THAT IS 5.00 FEET SOUTHEASTERLY BY RIGHT ANGLE MEASURE, AND PARALLEL TO THE AFORESAID COURSE, BEARING SOUTH 61 DEGREES, 05 MINUTES WEST; THENCE SOUTH 61 DEGREES, 05 MINUTES WEST, ALSO SAID NORTHERLY RIGHT OF WAY LINE, A DISTANCE OF 261.99 FEET TO A POINT IN THE WEST LINE OF THE EAST 229.33 FEET (AS MEASURED ON THE NORTH LINE OF SAID LOT 4) SAID POINT BEING 378.82 FEET SOUTH OF THE NORTH LINE THEREOF; THENCE DUE SOUTH ALONG SAID LINE TO THE SOUTHERLY LINE OF LOT 4 BEING THE CENTER LINE OF THE NORTH BRANCH OF THE CHICAGO RIVER; THENCE NORTHEASTERLY ON THE SOUTHERN LINE OF SAID LOTS 3 AND 4 BEING ALSO THE CENTERLINE OF THE NORTH BRANCH OF THE CHICAGO RIVER, TO A POINT ON SAID LINE, THAT IS 315.00 FEET WEST OF AND PARALLEL TO THE EAST LINE OF SAID LOT 3; THENCE NORTH ON THE AFORESAID PARALLEL LINE TO THE POINT OF BEGINNING, (EXCEPTING THEREFROM THE MILWAUKEE ROAD RIGHT OF WAY, AND ALSO EXCEPTING

THEREFROM THAT PART OF SAID LOT 3, LYING EAST OF THE FOLLOWING DESCRIBED DIAGONAL LINE: BEGINNING AT THE NORTHWEST CORNER OF SAID LOT, BEING IN THE CENTER LINE OF CORTLAND STREET; THENCE DUE EAST ON THE NORTH LINE OF SAID LOT, A DISTANCE OF 125.00 FEET TO THE POINT OF BEGINNING OF SAID DIAGONAL LINE; THENCE SOUTH 05 DEGREES, 32 MINUTES WEST TO THE SOUTHERLY LINE OF SAID LOT 3)

ALSO; THAT PART OF LOT 5 AND THE WEST 111.67 FEET OF LOT 4 IN BLOCK 8 IN SHEFFIELD'S ADDITION TO CHICAGO IN THE SOUTHWEST 1/4 OF SECTION 32, TOWNSHIP 40 NORTH, RANGE 14, EAST OF THE THIRD PRINCIPAL MERIDIAN, LYING SOUTH OF THE SOUTH LINE OF CORTLAND STREET (FORMERLY CLYBOURN AVENUE) AND NORTH OF THE RIGHT OF WAY AND RAILROAD LANDS OF THE CHICAGO, MILWAUKEE, ST. PAUL AND PACIFIC RAILROAD COMPANY ALL IN COOK COUNTY, ILLINOIS.

PARCEL AA:

THAT PART OF LOT 3 IN BLOCK 8 IN SHEFFIELD'S ADDITION TO CHICAGO, A SUBDIVISION IN SECTION 32, TOWNSHIP 40 NORTH, RANGE 14, EAST OF THE THIRD PRINCIPAL MERIDIAN, LYING SOUTHERLY OF A LINE 20.00 FEET SOUTHERLY OF, AS MEASURED ALONG THE RADIAL LINES, AND PARALLEL WITH THE CENTER LINE OF THE CURVED MAIN TRACK OF THE 500 LINE RAILROAD, EXCEPTING THEREFROM THAT PART OF SAID LOT 3, LYING WEST OF THE FOLLOWING DESCRIBED DIAGONAL LINE:

BEGINNING AT THE NORTHWEST CORNER OF SAID LOT, BEING IN THE CENTER LINE OF CORTLAND STREET; THENCE DUE EAST ON THE NORTH LINE OF SAID LOT, A DISTANCE OF 125.00 FEET TO THE POINT OF BEGINNING OF SAID DIAGONAL LINE; THENCE SOUTH 05 DEGREES, 32 MINUTES WEST TO THE SOUTHERLY LINE OF SAID LOT 3, ALSO EXCEPT THEREFROM THAT PORTION FALLING WITHIN THE FOLLOWING DESCRIBED LAND:

A PARCEL OF LAND COMPRISED OF PARTS OF LOT 5 TO 11, INCLUSIVE IN BLOCK 2 IN THE SUBDIVISION OF LOT 1 AND 2 IN BLOCK 8 OF SHEFFIELD'S ADDITION TO CHICAGO, IN SECTION 32, TOWNSHIP 40 NORTH, RANGE 14, EAST OF THE THIRD PRINCIPAL MERIDIAN; TOGETHER WITH PART OF LOT 3 IN BLOCK 8 IN SAID SHEFFIELD'S ADDITION, DESCRIBED AS FOLLOWS: COMMENCING AT THE NORTHEAST CORNER OF LOT 11 IN BLOCK 2; THENCE SOUTHEASTERLY ALONG THE NORTHEASTERLY LINE OF SAID LOT AND ALONG THE NORTHEASTERLY LINE OF LOTS 10 AND 9 IN SAID BLOCK 2 (SAID NORTHEASTERLY LINE ALSO BEING THE SOUTHWESTERLY LINE OF NORTH KINGSBURY STREET), A DISTANCE OF 217.66 FEET TO THE POINT OF BEGINNING; THENCE CONTINUING ALONG THE NORTHEASTERLY LINE OF LOTS 9, 8, 7, 6 AND 5, A DISTANCE OF 173.23 FEET; THENCE NORTHWESTERLY AND WESTERLY ALONG A CURVED LINE, CONVEX NORTHEASTERLY AND HAVING A RADIUS OF 663.00 FEET, A DISTANCE OF 392.34 FEET TO A POINT ON THE WEST LINE OF AFOREMENTIONED LOT 11, WHICH IS 143.35 FEET SOUTH OF THE

NORTHWEST CORNER OF SAID LOT, AS MEASURED ALONG SAID WEST LINE; THENCE SOUTH ALONG SAID WEST LINE, A DISTANCE OF 24.65 FEET TO AN ANGLE POINT IN SAID LINE; THENCE SOUTHWESTERLY ALONG THE NORTHWESTERLY LINE OF SAID LOT 11, AND ALONG SAID NORTHWESTERLY LINE EXTENDED SOUTHWESTERLY, A DISTANCE OF 131 FEET, MORE OR LESS TO THE EDGE OF WATER OF THE NORTH BRANCH OF THE CHICAGO RIVER; THENCE NORTHWESTERLY AND WESTERLY ALONG SAID EDGE OF WATER PASSING INTO LOT 3 AFORESAID, TO AN INTERSECTION WITH A LINE DRAWN SOUTH, PERPENDICULAR TO THE SOUTH LINE OF WEST CORTLAND STREET, FROM A POINT 185.00 FEET WEST OF THE AFOREMENTIONED NORTHWEST CORNER OF SAID LOT 11, AS MEASURED ALONG SAID SOUTH LINE; THENCE NORTH ALONG SAID PERPENDICULAR LINE A DISTANCE OF 56.00 FEET, MORE OR LESS TO A POINT 147.01 FEET SOUTH FROM SAID SOUTH LINE OF CORTLAND STREET; THENCE EASTERLY ALONG A CURVED LINE, CONVEX NORTHERLY AND HAVING A RADIUS OF 676.33 FEET, A DISTANCE OF 186.09 FEET TO A POINT ON THE EAST LINE OF SAID LOT 3 (BEING ALSO THE AFOREMENTIONED WEST LINE OF LOT 11), WHICH POINT IS 133.34 FEET SOUTH FROM THE NORTHWEST CORNER OF SAID LOT 11, AS MEASURED ALONG SAID WEST LINE; THENCE EASTERLY AND SOUTHEASTERLY ALONG A CURVED LINE, CONVEX NORTHEASTERLY AND HAVING A RADIUS OF 673.00 FEET, A DISTANCE OF 220.04 FEET TO A POINT; THENCE NORTHEASTERLY ALONG A STRAIGHT LINE, A DISTANCE OF 37.96 FEET TO THE POINT OF BEGINNING), IN COOK COUNTY, ILLINOIS.

PARCEL BB:

A TRACT OF LAND COMPRISING PARTS OF LOTS OF 5 TO 11, (BOTH INCLUSIVE) IN BLOCK 2 IN SUBDIVISION OF LOTS 1 AND 2 OF BLOCK 8 IN SHEFFIELD'S ADDITION TO CHICAGO, IN SECTION 32, TOWNSHIP 40 NORTH, RANGE 14, EAST OF THE THIRD PRINCIPAL MERIDIAN AND ALSO COMPRISING PARTS OF LOTS 3, 4 AND 5 IN BLOCK 8 IN SHEFFIELD'S ADDITION TO CHICAGO, IN SECTION 32, TOWNSHIP 40 NORTH, RANGE 14, EAST OF THE THIRD PRINCIPAL MERIDIAN, WHICH TRACT IS BOUNDED AND DESCRIBED AS FOLLOWS: COMMENCING AT THE INTERSECTION OF THE SOUTH LINE OF CORTLAND STREET (AS OCCUPIED) AND THE SOUTHWESTERLY LINE OF KINGSBURY STREET (AS OCCUPIED); THENCE SOUTHEASTERLY, ALONG THE SOUTHWESTERLY LINE OF SAID KINGSBURY STREET, A DISTANCE OF 248.90 FEET TO THE POINT OF BEGINNING; THENCE CONTINUING ALONG SAID SOUTHWESTERLY LINE, A DISTANCE OF 142.96 FEET TO A POINT OF INTERSECTION WITH AN ARC OF A CIRCLE; THENCE NORTHWESTERLY ALONG THE ARC OF A CIRCLE, (WHICH ARC IS CONVEX NORTHERLY AND HAS A RADIUS OF 663.0 FEET), AN ARC DISTANCE OF 393.18 FEET, TO A POINT ON THE WEST LINE OF SAID LOT 11; THENCE SOUTHERLY, ALONG SAID WEST LINE OF SAID LOT 11, A DISTANCE OF 2.99 FEET TO A POINT OF INTERSECTION WITH AN ARC OF A CIRCLE; THENCE SOUTHWESTERLY ALONG THE ARC OF A CIRCLE, (WHICH ARC IS CONVEX NORTHWESTERLY, HAS A RADIUS OF 663.0 FEET, AND IS 20.00 FEET SOUTHERLY OF AND PARALLEL TO THE CENTERLINE OF THE MAIN RAILROAD TRACK), AN ARC DISTANCE OF 375.54 FEET, TO A POINT OF TANGENCY WITH THE NEXT DESCRIBED COURSE; THENCE SOUTH 61

DEGREES, 03 MINUTES WEST ALONG THE SOUTHEASTERLY LINE OF RAILROAD PROPERTY, AS PER DOCUMENT 2922193 (AS RECORDED WITH THE COUNTY RECORDER FOR COOK COUNTY, ILLINOIS), A DISTANCE OF 404.62 FEET; THENCE SOUTH 19 DEGREES, 03 MINUTES, 20 SECONDS WEST, A DISTANCE OF 40.92 FEET; THENCE NORTH 86 DEGREES, 19 MINUTES, 40 SECONDS WEST, A DISTANCE OF 62.47 FEET; THENCE NORTH 51 DEGREES, 10 MINUTES, 30 SECONDS WEST, A DISTANCE OF 139.25 FEET; THENCE NORTH 26 DEGREES, 00 MINUTE WEST, A DISTANCE OF 36.64 FEET; THENCE SOUTH 60 DEGREES, 13 MINUTES EAST ALONG THE NORTHERLY LINE OF RAILROAD PROPERTY, AS PER SAID DOCUMENT 2922193, A DISTANCE OF 107.0 FEET; THENCE SOUTH 80 DEGREES, 16 MINUTES EAST, ALONG THE NORTHERLY LINE OF RAILROAD PROPERTY, AS PER SAID DOCUMENT 2922193, A DISTANCE OF 61.0 FEET; THENCE NORTH 61 DEGREES, 03 MINUTES EAST ALONG THE NORTHWESTERLY LINE OF RAILROAD PROPERTY, AS PER SAID DOCUMENT 2922193, A DISTANCE OF 360.79 FEET TO A POINT ON THE EAST LINE OF SAID LOT 4; THENCE NORTH 00 DEGREES, 01 MINUTES EAST ALONG THE EAST LINE OF SAID LOT 4, A DISTANCE OF 5.71 FEET; THENCE NORTH 61 DEGREES, 05 MINUTES EAST ALONG THE NORTHERLY RIGHT OF WAY LINE OF SAID MILWAUKEE ROAD, A DISTANCE OF 61.97 FEET TO A POINT; THENCE NORTH 62 DEGREES, 17 MINUTES EAST ALONG THE NORTHERLY RIGHT OF WAY LINE OF SAID MILWAUKEE ROAD, A DISTANCE OF 59.22 FEET TO A POINT; THENCE NORTH 05 DEGREES, 32 MINUTES EAST, A DISTANCE OF 56.02 FEET; THENCE SOUTH 89 DEGREES, 59 MINUTES EAST, A DISTANCE OF 326.0 FEET TO A POINT ON THE EAST LINE OF SAID LOT 3; THENCE SOUTHERLY, ALONG THE EAST LINE OF SAID LOT 3, A DISTANCE OF 9.30 FEET TO A POINT OF INTERSECTION WITH AN ARC OF A CIRCLE; THENCE SOUTHEASTERLY ALONG THE ARC OF A CIRCLE, (WHICH ARC IS CONCAVE SOUTHWESTERLY AND HAS A RADIUS OF 697.0 FEET), AN ARC DISTANCE OF 272.63 FEET TO THE POINT OF BEGINNING, (EXCEPT THEREFROM THAT PORTION FALLING WITHIN THE FOLLOWING DESCRIBED LAND:

A PARCEL OF LAND COMPRISED OF PARTS OF LOT 5 TO 11, INCLUSIVE IN BLOCK 2 IN THE SUBDIVISION OF LOT 1 AND 2 IN BLOCK 8 OF SHEFFIELD'S ADDITION TO CHICAGO, IN SECTION 32, TOWNSHIP 40 NORTH, RANGE 14, EAST OF THE THIRD PRINCIPAL MERIDIAN; TOGETHER WITH PART OF LOT 3 IN BLOCK 8 IN SAID SHEFFIELD'S ADDITION, DESCRIBED AS FOLLOWS: COMMENCING AT THE NORTHEAST CORNER OF LOT 11 IN BLOCK 2; THENCE SOUTHEASTERLY ALONG THE NORTHEASTERLY LINE OF SAID LOT AND ALONG THE NORTHEASTERLY LINE OF LOTS 10 AND 9 IN SAID BLOCK 2 (SAID NORTHEASTERLY LINE ALSO BEING THE SOUTHWESTERLY LINE OF NORTH KINGSBURY STREET), A DISTANCE OF 217.66 FEET TO THE POINT OF BEGINNING; THENCE CONTINUING ALONG THE NORTHEASTERLY LINE OF LOTS 9, 8, 7, 6 AND 5, A DISTANCE OF 173.23 FEET; THENCE NORTHWESTERLY AND WESTERLY ALONG A CURVED LINE, CONVEX NORTHEASTERLY AND HAVING A RADIUS OF 663.00 FEET, A DISTANCE OF 392.34 FEET TO A POINT ON THE WEST LINE OF AFOREMENTIONED LOT 11, WHICH IS 143.35 FEET SOUTH OF THE NORTHWEST CORNER OF SAID LOT, AS MEASURED ALONG SAID WEST LINE; THENCE SOUTH ALONG SAID WEST LINE, A DISTANCE OF 24.65 FEET TO AN ANGLE POINT IN SAID LINE; THENCE

SOUTHWESTERLY ALONG THE NORTHWESTERLY LINE OF SAID LOT 11, AND ALONG SAID NORTHWESTERLY LINE EXTENDED SOUTHWESTERLY, A DISTANCE OF 131 FEET, MORE OR LESS TO THE EDGE OF WATER OF THE NORTH BRANCH OF THE CHICAGO RIVER; THENCE NORTHWESTERLY AND WESTERLY ALONG SAID EDGE OF WATER PASSING INTO LOT 3 AFORESAID, TO AN INTERSECTION WITH A LINE DRAWN SOUTH, PERPENDICULAR TO THE SOUTH LINE OF WEST CORTLAND STREET, FROM A POINT 185.00 FEET WEST OF THE AFOREMENTIONED NORTHWEST CORNER OF SAID LOT 11, AS MEASURED ALONG SAID SOUTH LINE; THENCE NORTH ALONG SAID PERPENDICULAR LINE, A DISTANCE OF 56 FEET, MORE OR LESS TO A POINT 147.01 FEET SOUTH FROM SAID SOUTH LINE OF CORTLAND STREET; THENCE EASTERLY ALONG A CURVED LINE, CONVEX NORTHERLY AND HAVING A RADIUS OF 676.33 FEET, A DISTANCE OF 186.09 FEET TO A POINT ON THE EAST LINE OF SAID LOT 3 (BEING ALSO THE AFOREMENTIONED WEST LINE OF LOT 11), WHICH POINT IS 133.34 FEET SOUTH FROM THE NORTHWEST CORNER OF SAID LOT 11, AS MEASURED ALONG SAID WEST LINE; THENCE EASTERLY AND SOUTHEASTERLY ALONG A CURVED LINE, CONVEX NORTHEASTERLY AND HAVING A RADIUS OF 673.00 FEET, A DISTANCE OF 220.04 FEET TO A POINT; THENCE NORTHEASTERLY ALONG A STRAIGHT LINE, A DISTANCE OF 37.96 FEET TO THE POINT OF BEGINNING), IN COOK COUNTY, ILLINOIS.

PARCEL CC:

ALL THAT PART OF NORTH SOUTHPORT AVENUE VACATED BY ORDINANCE RECORDED JANUARY 5, 1994 AS DOCUMENT 94-014634, IN COOK COUNTY, ILLINOIS, LYING EAST OF THE EAST LINE OF LOTS 1 TO 4, BOTH INCLUSIVE, IN BLOCK 5 IN W. F. DOMINICK'S SUBDIVISION OF LOTS 1, 2 AND 3 IN BLOCK 14 OF SHEFFIELD'S ADDITION TO CHICAGO IN SECTION 32, TOWNSHIP 40 NORTH, RANGE 14, EAST OF THE THIRD PRINCIPAL MERIDIAN; LYING EAST OF THE EAST LINE OF LOT 1 IN BLOCK 1 IN J. F. LAWRENCE'S SUBDIVISION OF LOT 4 IN BLOCK 14 IN SHEFFIELD'S ADDITION AFOREMENTIONED: LYING EAST OF THE EAST LINE OF LOT 1 IN BLOCK 2 IN J. F. LAWRENCE'S SUBDIVISION AFOREMENTIONED; LYING EAST OF A LINE DRAWN FROM THE SOUTHEAST CORNER OF LOT 4 IN BLOCK 5 IN W. F. DOMINICK'S SUBDIVISION AFOREMENTIONED TO THE NORTHEAST CORNER OF LOT 1 IN BLOCK 1 IN J. F. LAWRENCE'S SUBDIVISION AFOREMENTIONED; LYING EAST OF A LINE DRAWN FROM THE SOUTHEAST CORNER OF LOT 1 IN BLOCK 1 TO THE NORTHEAST CORNER OF LOT 1 IN BLOCK 2 IN J. F. LAWRENCE'S SUBDIVISION AFOREMENTIONED; LYING EAST OF A LINE DRAWN FROM THE SOUTHEAST CORNER OF LOT 1 IN BLOCK 1 IN J. F. LAWRENCE'S SUBDIVISION AFOREMENTIONED TO THE NORTHEAST CORNER OF LOT 5 IN BLOCK 14 IN SHEFFIELD'S ADDITION TO CHICAGO AFOREMENTIONED; LYING EAST OF THE EAST LINE OF LOT 5 IN BLOCK 14 IN SHEFFIELD'S ADDITION TO CHICAGO AFOREMENTIONED; LYING WEST OF THE WEST LINE OF LOTS 43, 44, 45, 48, 49 AND THE WEST LINE OF LOTS 51 TO 63, BOTH INCLUSIVE; LYING WEST OF A LINE DRAWN FROM THE SOUTHWEST CORNER OF LOT 61 TO THE NORTHWEST CORNER OF LOT 60; LYING WEST OF A LINE DRAWN FROM THE SOUTHWEST CORNER OF LOT 45 TO THE NORTHWEST CORNER OF LOT 44 (SAID LINE BEING THE WEST LINE

OF WEST CROOKED STREET VACATED BY ORDINANCE PASSED JUNE 10, 1960 RECORDED AUGUST 22, 1960 AS DOCUMENT 17943256) ALL IN BLOCK 1 IN SUBDIVISION OF BLOCK 13 IN SHEFFIELD'S ADDITION TO CHICAGO IN SECTION 32; LYING NORTH OF A LINE DRAWN FROM THE SOUTHEAST CORNER OF LOT 5 IN BLOCK 14 IN SHEFFIELD'S ADDITION TO CHICAGO AFOREMENTIONED TO THE SOUTHWEST CORNER OF LOT 43 IN BLOCK 1 IN SUBDIVISION OF BLOCK 13 AFOREMENTIONED; AND LYING SOUTH OF THE EASTWARDLY EXTENSION OF THE NORTH LINE OF LOT 1 IN BLOCK 5 IN W. F. DOMINICK'S SUBDIVISION AFOREMENTIONED, ALSO

ALL THAT PART OF WEST ARMITAGE AVENUE VACATED BY ORDINANCE RECORDED JANUARY 5, 1994 AS DOCUMENT 94-014634, IN COOK COUNTY, ILLINOIS, LYING SOUTH OF THE SOUTH LINE OF LOTS 1 TO 15, BOTH INCLUSIVE, IN BLOCK 1; LYING NORTH OF THE NORTH LINE OF LOTS 1 TO 13, BOTH INCLUSIVE, IN BLOCK 2; LYING WEST OF A LINE DRAWN FROM THE SOUTHEAST CORNER OF LOT 1 IN BLOCK 1 TO THE NORTHEAST CORNER OF LOT 1 IN BLOCK 2; AND LYING EASTERLY OF A LINE DRAWN FROM A POINT ON THE SOUTH LINE OF LOT 15 IN BLOCK 1, WHICH IS 346.58 FEET WEST OF THE WEST LINE OF NORTH SOUTHPORT AVENUE, AS MEASURED ON THE NORTH LINE OF VACATED WEST ARMITAGE AVENUE, TO A POINT ON THE NORTH LINE OF LOT 13 IN BLOCK 2, WHICH IS 331.58 FEET WEST OF THE WEST LINE OF VACATED NORTH SOUTHPORT AVENUE AS MEASURED ON THE SOUTH LINE OF VACATED WEST ARMITAGE AVENUE, (EXCEPTING THEREFROM THAT PORTION OF SAID WEST ARMITAGE AVENUE, LYING WEST OF A LINE DRAWN FROM A POINT ON THE SOUTH LINE OF SAID LOT 15, WHICH IS 334.69 FEET WEST OF THE WEST LINE OF NORTH SOUTHPORT AVENUE, TO A POINT ON THE NORTH LINE OF SAID LOT 13, WHICH IS 334.69 FEET WEST OF THE WEST LINE OF NORTH SOUTHPORT AVENUE) ALL IN J. F. LAWRENCE'S SUBDIVISION AFOREMENTIONED.

PARCEL DD:

THAT PART OF THE 12 FOOT VACATED ALLEY AS VACATED BY ORDINANCE RECORDED JANUARY 5, 1994 AS DOCUMENT 94-014634, IN COOK COUNTY, ILLINOIS, DESCRIBED AS FOLLOWS: BEGINNING AT THE SOUTHEAST CORNER OF LOT 4 IN BLOCK 5 IN W. F. DOMINICK'S SUBDIVISION OF LOTS 1, 2 AND 3 IN BLOCK 14 OF SHEFFIELD'S ADDITION TO CHICAGO IN SECTION 32, TOWNSHIP 40 NORTH, RANGE 14 EAST OF THE THIRD PRINCIPAL MERIDIAN; THENCE SOUTH 01°51'31" EAST 12.00 FEET TO THE NORTHEAST CORNER OF LOT 1 IN BLOCK 1 IN J. F. LAWRENCE'S SUBDIVISION OF LOT 4 IN BLOCK 14 IN SHEFFIELD'S ADDITION AFORESAID; THENCE SOUTH 88°10'29" WEST ALONG THE SOUTH LINE OF SAID VACATED ALLEY 182.17 FEET TO THE WESTERLY LINE THEREOF; THENCE NORTH 01°51'31" WEST 6.00 FEET TO THE NORTH LINE OF THE SOUTH HALF OF SAID VACATED ALLEY; THENCE NORTH 88°10'29" EAST ALONG THE LAST MENTIONED NORTH LINE 46.17 FEET THE SOUTHERLY EXTENSION OF THE EAST LINE OF LOT 5 IN BLOCK 5 IN W. F. DOMINICK'S SUBDIVISION AFORESAID; THENCE NORTH 01°51'31" WEST ALONG SAID SOUTHERLY EXTENSION 6.00 FEET TO THE SOUTHEAST CORNER OF SAID LOT 5; THENCE NORTH

88°10'29" EAST ALONG THE NORTH LINE OF SAID VACATED ALLEY 136.00 FEET TO THE POINT OF BEGINNING, IN COOK COUNTY, ILLINOIS.

PARCEL EE:

THAT PART OF LOTS 9 AND 10 IN BLOCK 2 IN THE SUBDIVISION OF LOTS 1 AND 2 IN BLOCK 8 OF SHEFFIELD'S ADDITION TO CHICAGO, IN SECTION 32, TOWNSHIP 32 NORTH, RANGE 14 EAST OF THE THIRD PRINCIPAL MERIDIAN, DESCRIBED AS FOLLOWS: COMMENCING AT THE NORTHEAST CORNER OF LOT 11 IN SAID BLOCK 2 BEING ALSO THE POINT OF INTERSECTION OF THE SOUTH LINE OF WEST CORTLAND STREET WITH THE SOUTHWESTERLY LINE OF NORTH KINGSBURY STREET; THENCE SOUTHEASTERLY ALONG THE SOUTHWESTERLY LINE OF NORTH KINGSBURY STREET, HAVING AN ASSUMED BEARING OF SOUTH 46 DEGREES 43 MINUTES 07 SECONDS EAST, A DISTANCE OF 217.66 FEET TO THE POINT OF BEGINNING; THENCE SOUTH 43 DEGREES 16 MINUTES 53 SECONDS WEST 11.94 FEET; THENCE WESTERLY 64.98 FEET ALONG THE ARC OF A CIRCLE HAVING A RADIUS OF 697.00 FEET, CONCAVE SOUTHERLY AND WHOSE CHORD BEARS NORTH 71 DEGREES 40 MINUTES 47 SECONDS WEST, A DISTANCE OF 64.96 FEET; THENCE NORTH 64 DEGREES 09 MINUTES 00 SECONDS EAST 42.12 FEET TO THE SOUTHWESTERLY LINE OF NORTH KINGSBURY STREET; THENCE SOUTH 64 DEGREES 43 MINUTES 07 SECONDS EAST ALONG THE SOUTHWESTERLY LINE OF NORTH KINGSBURY STREET 43.89 FEET TO THE POINT OF BEGINNING, IN COOK COUNTY, ILLINOIS.

PARCEL Z, AA, BB AND EE ALSO KNOWN AS:

THAT PART OF LOTS 3, 4 AND 5 IN BLOCK 8 IN SHEFFIELD'S ADDITION TO CHICAGO IN THE SOUTHWEST 1/4 OF SECTION 32, TOWNSHIP 40 NORTH, RANGE 14, EAST OF THE THIRD PRINCIPAL MERIDIAN, TOGETHER WITH LOTS OF 5 TO 11, INCLUSIVE IN BLOCK 2 IN SUBDIVISION OF LOTS 1 AND 2 OF BLOCK 8 IN SHEFFIELD'S ADDITION TO CHICAGO AFORESAID, TAKEN AS A TRACT AND DESCRIBED AS FOLLOWS:

COMMENCING AT THE NORTH EAST CORNER OF SAID LOT 3; THENCE SOUTH 88°18'03" WEST ALONG THE NORTH LINE THEREOF 315.00 FEET; THENCE SOUTH 03°50'39" WEST 33.16 FEET TO THE SOUTH LINE OF WEST CORTLAND STREET AND THE POINT OF BEGINNING; THENCE SOUTH 03°50'39" WEST 100.63 FEET; THENCE NORTH 88°16'19" EAST 327.92 FEET TO A POINT ON THE EAST LINE OF SAID LOT 3; THENCE SOUTH 01°41'57" EAST ALONG SAID EAST LINE 9.30 FEET; THENCE EASTERLY 174.84 FEET ALONG THE ARC OF A CIRCLE HAVING A RADIUS OF 697.00 FEET CONCAVE SOUTHERLY AND WHOSE CHORD BEARS SOUTH 81°32'13" EAST, A DISTANCE OF 174.38 FEET; THENCE NORTH 64°09'00" EAST 42.12 FEET TO THE SOUTHWESTERLY LINE OF

NORTH KINGSBURY STREET; THENCE SOUTH 46°43'07" EAST ALONG SAID SOUTHWESTERLY LINE 43.89 FEET; THENCE SOUTH 43°16'53" WEST 37.96 FEET; THENCE WESTERLY 220.45 FEET ALONG THE ARC OF A CIRCLE HAVING A RADIUS OF 673.00 FEET CONCAVE SOUTHERLY AND WHOSE CHORD BEARS NORTH 79°14'01" WEST, A DISTANCE OF 219.46 FEET TO A POINT ON THE EAST LINE OF SAID LOT 3; THENCE WESTERLY 186.09 FEET ALONG THE ARC OF A CIRCLE HAVING A RADIUS OF 676.33 FEET CONCAVE SOUTHERLY AND WHOSE CHORD BEARS SOUTH 84°04'26" WEST, A DISTANCE OF 185.50 FEET TO AN INTERSECTION WITH A LINE DRAWN SOUTH, PERPENDICULAR TO THE SOUTH LINE OF WEST CORTLAND STREET, FROM A POINT 185.00 FEET WEST OF THE NORTHWEST CORNER OF SAID LOT 11, AS MEASURED ALONG SAID SOUTH LINE; THENCE SOUTH 01°41'57" EAST ALONG SAID PERPENDICULAR LINE 56.00 FEET; THENCE SOUTH 83°39'22" EAST 11.37 FEET; THENCE SOUTH 70°53'56" EAST 50.08 FEET; THENCE SOUTH 49°46'38" EAST 51.36 FEET TO POINT ON THE NORTHWESTERLY LINE OF SAID LOT 11; THENCE SOUTH 43°18'03" WEST ALONG THE SOUTHWESTERLY EXTENSION OF THE NORTHWESTERLY LINE OF SAID LOT 11 A DISTANCE OF 74.23 FEET TO THE SOUTH LINE OF LOT 3; THE NEXT 8 COURSES BEING ALONG THE SOUTH LINE OF SAID LOT 3; THENCE NORTH 77°29'18" WEST 44.01 FEET; THENCE SOUTH 86°56'27" WEST 57.52 FEET; THENCE SOUTH 72°22'52" WEST 37.43 FEET; THENCE SOUTH 60°06'09" WEST 42.73 FEET; THENCE SOUTH 63°16'09" WEST 40.75 FEET; THENCE SOUTH 58°24'03" WEST 35.59 FEET; THENCE SOUTH 60°44'08" WEST 34.28 FEET; THENCE SOUTH 59°11'16" WEST 30.72 FEET TO THE SOUTHEAST CORNER OF SAID LOT 4; THENCE SOUTH 54°23'01" WEST ALONG THE SOUTH LINE OF SAID LOT 4 A DISTANCE OF 132.93 FEET; THENCE SOUTH 62°25'32" WEST ALONG THE SOUTH LINE OF SAID LOT 4 A DISTANCE OF 132.29 FEET TO A POINT ON THE EAST LINE OF THE WEST 111.67 FEET OF SAID LOT 4; THENCE NORTH 01°41'57" WEST ALONG SAID EAST LINE 133.86 FEET; THENCE SOUTH 59°23'03" WEST 44.82 FEET; THENCE SOUTH 17°23'23" WEST 40.92 FEET; THENCE NORTH 87°59'37" WEST 62.47 FEET; THENCE NORTH 52°50'27" WEST 139.25 FEET; THENCE NORTH 27°39'57" WEST 36.64 FEET; THENCE SOUTH 88°18'12" WEST 54.31 FEET TO THE WEST LINE OF SAID LOT 5; THENCE NORTH 18°03'47" WEST ALONG THE WEST LINE OF SAID LOT 5 A DISTANCE OF 171.36 FEET; THENCE NORTH 13°28'04" WEST ALONG THE WEST LINE OF SAID LOT 5 A DISTANCE OF 98.96 FEET; THENCE NORTH 09°57'21" WEST ALONG THE WEST LINE OF SAID LOT 5 A DISTANCE OF 69.46 FEET TO THE SOUTH LINE OF WEST CORTLAND STREET; THENCE NORTH 88°18'03" EAST ALONG THE SOUTH LINE OF WEST CORTLAND STREET 723.31 FEET TO THE POINT OF BEGINNING, IN COOK COUNTY, ILLINOIS.

**CITY OF CHICAGO
ECONOMIC DISCLOSURE STATEMENT
AND AFFIDAVIT**

SECTION I -- GENERAL INFORMATION

A. Legal name of the Disclosing Party submitting this EDS. Include d/b/a/ if applicable:

Alloy Property Company, LLC

Check ONE of the following three boxes:

Indicate whether the Disclosing Party submitting this EDS is:

1. the Applicant

OR

2. a legal entity currently holding, or anticipated to hold within six months after City action on the contract, transaction or other undertaking to which this EDS pertains (referred to below as the "Matter"), a direct or indirect interest in excess of 7.5% in the Applicant. State the Applicant's legal name: _____

OR

3. a legal entity with a direct or indirect right of control of the Applicant (see Section II(B)(1)) State the legal name of the entity in which the Disclosing Party holds a right of control: _____

B. Business address of the Disclosing Party: 2711 N. Haskell Avenue, Suite 1700, Dallas, TX 75204

C. Telephone: _____ Fax: 312-874-7008 Email: _____

D. Name of contact person: Anna Simpson

E. Federal Employer Identification No. (if you have one): _____

F. Brief description of the Matter to which this EDS pertains. (Include project number and location of property, if applicable):

Application for planned development for property located on Exhibit A attached hereto.

G. Which City agency or department is requesting this EDS? DPD

If the Matter is a contract being handled by the City's Department of Procurement Services, please complete the following:

Specification # N/A and Contract # N/A

SECTION II -- DISCLOSURE OF OWNERSHIP INTERESTS

A. NATURE OF THE DISCLOSING PARTY

1. Indicate the nature of the Disclosing Party:

- Person
 - Publicly registered business corporation
 - Privately held business corporation
 - Sole proprietorship
 - General partnership
 - Limited partnership
 - Trust
 - Limited liability company
 - Limited liability partnership
 - Joint venture
 - Not-for-profit corporation
- (Is the not-for-profit corporation also a 501(c)(3))?
 Yes No
 Other (please specify)
-

2. For legal entities, the state (or foreign country) of incorporation or organization, if applicable:

Delaware

3. For legal entities not organized in the State of Illinois: Has the organization registered to do business in the State of Illinois as a foreign entity?

- Yes
- No
- Organized in Illinois

B. IF THE DISCLOSING PARTY IS A LEGAL ENTITY:

1. List below the full names and titles, if applicable, of: (i) all executive officers and all directors of the entity; (ii) **for not-for-profit corporations**, all members, if any, which are legal entities (if there are no such members, write "no members which are legal entities"); (iii) **for trusts, estates or other similar entities**, the trustee, executor, administrator, or similarly situated party; (iv) **for general or limited partnerships, limited liability companies, limited liability partnerships or joint ventures**, each general partner, managing member, manager or any other person or legal entity that directly or indirectly controls the day-to-day management of the Applicant.

NOTE: Each legal entity listed below must submit an EDS on its own behalf.

Name

Title

See Attachment 2-1

2. Please provide the following information concerning each person or legal entity having a direct or indirect, current or prospective (i.e. within 6 months after City action) beneficial interest (including ownership) in excess of 7.5% of the Applicant. Examples of such an interest include shares in a corporation, partnership interest in a partnership or joint venture, interest of a member or manager in a

Attachment 2-1

Section II.B.1. List below the full names and titles of all executive officers and all directors of the entity.

Marc L. Lipsky, President
Laura Sims, Vice President and Assistant Secretary
Mark S. Schuck, Vice President
Steven R. Shearer, Vice President
Summer Trejo, Vice President and Secretary
Susan Kiker, Vice President

Alloy Property Holdings, LLC – Managing Member

limited liability company, or interest of a beneficiary of a trust, estate or other similar entity. If none, state "None."

NOTE: Each legal entity listed below may be required to submit an EDS on its own behalf.

Name	Business Address	Percentage Interest in the Applicant
------	------------------	--------------------------------------

See Attachment 3-1

SECTION III -- INCOME OR COMPENSATION TO, OR OWNERSHIP BY, CITY ELECTED OFFICIALS

Has the Disclosing Party provided any income or compensation to any City elected official during the 12-month period preceding the date of this EDS? Yes No

Does the Disclosing Party reasonably expect to provide any income or compensation to any City elected official during the 12-month period following the date of this EDS? Yes No

If "yes" to either of the above, please identify below the name(s) of such City elected official(s) and describe such income or compensation:

Does any City elected official or, to the best of the Disclosing Party's knowledge after reasonable inquiry, any City elected official's spouse or domestic partner, have a financial interest (as defined in Chapter 2-156 of the Municipal Code of Chicago ("MCC")) in the Disclosing Party?

Yes No

If "yes," please identify below the name(s) of such City elected official(s) and/or spouse(s)/domestic partner(s) and describe the financial interest(s).

SECTION IV -- DISCLOSURE OF SUBCONTRACTORS AND OTHER RETAINED PARTIES

The Disclosing Party must disclose the name and business address of each subcontractor, attorney, lobbyist (as defined in MCC Chapter 2-156), accountant, consultant and any other person or entity whom the Disclosing Party has retained or expects to retain in connection with the Matter, as well as the nature of the relationship, and the total amount of the fees paid or estimated to be paid. The Disclosing Party is not required to disclose employees who are paid solely through the Disclosing Party's regular payroll. If the Disclosing Party is uncertain whether a disclosure is required under this Section, the Disclosing Party must either ask the City whether disclosure is required or make the disclosure.

Attachment 3-1

Section II. B.2. Please provide the following information concerning each person or entity having a direct or indirect, current or prospective (i.e. within 6 months after City action) beneficial interest (including ownership) in excess of 7.5% of the Applicant.

<u>Name</u>	<u>Business Address</u>	<u>Percentage Interest in the Applicant</u>
Alloy Property Holdings, LLC	2711 N. Haskell Avenue, Suite 1700 Dallas, TX 75204	100% - Direct
Alloy Lower Joint Venture, LLC	2711 N. Haskell Avenue, Suite 1700 Dallas, TX 75204	100% - Indirect
LSREF4 Alloy Property Holdings, LLC	2711 N. Haskell Avenue, Suite 1700 Dallas, TX 75204	85% - Indirect
Sterling Bay LY, LLC	1330 W. Fulton St., Suite 800 Chicago, IL 60607	15% - Indirect
Sterling Bay LY Investors, LLC	1330 W. Fulton St., Suite 800 Chicago, IL 60607	15% - Indirect
SBCP II Qualified Purchasers, LP	1330 W. Fulton St., Suite 800 Chicago, IL 60607	12.5% - Indirect
LSREF4 Alloy Super Holdings, LLC	2711 N. Haskell Avenue, Suite 1700 Dallas, TX 75204	85% - Indirect
Alloy Upper Joint Venture, LLC	2711 N. Haskell Avenue, Suite 1700 Dallas, TX 75204	85% - Indirect
LSREF4 Super REIT Partners, L.P.	2711 N. Haskell Avenue, Suite 1700 Dallas, TX 75204	85% - Indirect
Lone Star Real Estate Fund IV (U.S.), L.P.	2711 N. Haskell Avenue, Suite 1700 Dallas, TX 75204	42% - Indirect
LSF RE IV International, L.P.	2711 N. Haskell Avenue, Suite 1700	Current 41% - Indirect
LSF RE IV Capital Investments, L.P.	2711 N. Haskell Avenue, Suite 1700 Dallas, TX 75204	Future 41% - Indirect

Name (indicate whether retained or anticipated to be retained)	Business Address	Relationship to Disclosing Party (subcontractor, attorney, lobbyist, etc.)	Fees (<u>indicate whether paid or estimated.</u>) NOTE: "hourly rate" or "t.b.d." is not an acceptable response.
--	------------------	--	---

SEE ATTACHMENT 4-1

(Add sheets if necessary)

Check here if the Disclosing Party has not retained, nor expects to retain, any such persons or entities.

SECTION V -- CERTIFICATIONS

A. COURT-ORDERED CHILD SUPPORT COMPLIANCE

Under MCC Section 2-92-415, substantial owners of business entities that contract with the City must remain in compliance with their child support obligations throughout the contract's term.

Has any person who directly or indirectly owns 10% or more of the Disclosing Party been declared in arrearage on any child support obligations by any Illinois court of competent jurisdiction?

Yes No No person directly or indirectly owns 10% or more of the Disclosing Party.

If "Yes," has the person entered into a court-approved agreement for payment of all support owed and is the person in compliance with that agreement?

Yes No

B. FURTHER CERTIFICATIONS

1. [This paragraph 1 applies only if the Matter is a contract being handled by the City's Department of Procurement Services.] In the 5-year period preceding the date of this EDS, neither the Disclosing Party nor any Affiliated Entity [see definition in (5) below] has engaged, in connection with the performance of any public contract, the services of an integrity monitor, independent private sector inspector general, or integrity compliance consultant (i.e., an individual or entity with legal, auditing, investigative, or other similar skills, designated by a public agency to help the agency monitor the activity of specified agency vendors as well as help the vendors reform their business practices so they can be considered for agency contracts in the future, or continue with a contract in progress).

2. The Disclosing Party and its Affiliated Entities are not delinquent in the payment of any fine, fee, tax or other source of indebtedness owed to the City of Chicago, including, but not limited to, water and sewer charges, license fees, parking tickets, property taxes and sales taxes, nor is the Disclosing Party delinquent in the payment of any tax administered by the Illinois Department of Revenue.

Attachment 4-1

Section IV Disclosure of Subcontractors and other Retained Parties.

DLA PIPER LLP (US)- retained- 444 W. Lake Street, Suite 900, Chicago, IL 60606- Attorney- Estimated Fees \$75,000

Nicolay & Dart LLC- retained- 980 Michigan Avenue, Chicago, IL 606011- Lobbyist- Estimated Fees \$30,000

Kenig, Lindgren, O'Hara, Aboona, Inc. - retained- 9575 W. Higgins Rd., Suite 400, Rosemont, IL 60018- Traffic Analysis- Estimated Fees \$75,000

HR&A Advisors, Inc.- retained- 99 Hudson Street, 3rd Floor, New York, NY 10013- Economic Advisory- Estimated Fees-\$148,000

Skidmore, Owings, & Merrill LLP- retained- 224 S. Michigan Avenue, Suite 1000, Chicago, IL 60604- Architect- Estimated Fees- \$314,500

CBT- retained- 110 Canal Street, Boston, MA, 02114- Architect- Estimated Fees- \$483,000

3. The Disclosing Party and, if the Disclosing Party is a legal entity, all of those persons or entities identified in Section II(B)(1) of this EDS:

a. are not presently debarred, suspended, proposed for debarment, declared ineligible or voluntarily excluded from any transactions by any federal, state or local unit of government;

b. have not, during the 5 years before the date of this EDS, been convicted of a criminal offense, adjudged guilty, or had a civil judgment rendered against them in connection with: obtaining, attempting to obtain, or performing a public (federal, state or local) transaction or contract under a public transaction; a violation of federal or state antitrust statutes; fraud; embezzlement; theft; forgery; bribery; falsification or destruction of records; making false statements; or receiving stolen property;

c. are not presently indicted for, or criminally or civilly charged by, a governmental entity (federal, state or local) with committing any of the offenses set forth in subparagraph (b) above;

d. have not, during the 5 years before the date of this EDS, had one or more public transactions (federal, state or local) terminated for cause or default; and

e. have not, during the 5 years before the date of this EDS, been convicted, adjudged guilty, or found liable in a civil proceeding, or in any criminal or civil action, including actions concerning environmental violations, instituted by the City or by the federal government, any state, or any other unit of local government.

4. The Disclosing Party understands and shall comply with the applicable requirements of MCC Chapters 2-56 (Inspector General) and 2-156 (Governmental Ethics).

5. Certifications (5), (6) and (7) concern:

- the Disclosing Party;
- any "Contractor" (meaning any contractor or subcontractor used by the Disclosing Party in connection with the Matter, including but not limited to all persons or legal entities disclosed under Section IV, "Disclosure of Subcontractors and Other Retained Parties");
- any "Affiliated Entity" (meaning a person or entity that, directly or indirectly: controls the Disclosing Party, is controlled by the Disclosing Party, or is, with the Disclosing Party, under common control of another person or entity). Indicia of control include, without limitation: interlocking management or ownership; identity of interests among family members, shared facilities and equipment; common use of employees; or organization of a business entity following the ineligibility of a business entity to do business with federal or state or local government, including the City, using substantially the same management, ownership, or principals as the ineligible entity. With respect to Contractors, the term Affiliated Entity means a person or entity that directly or indirectly controls the Contractor, is controlled by it, or, with the Contractor, is under common control of another person or entity;
- any responsible official of the Disclosing Party, any Contractor or any Affiliated Entity or any other official, agent or employee of the Disclosing Party, any Contractor or any Affiliated Entity, acting pursuant to the direction or authorization of a responsible official of the Disclosing Party, any Contractor or any Affiliated Entity (collectively "Agents").

Neither the Disclosing Party, nor any Contractor, nor any Affiliated Entity of either the Disclosing Party or any Contractor, nor any Agents have, during the 5 years before the date of this EDS, or, with respect to a Contractor, an Affiliated Entity, or an Affiliated Entity of a Contractor during the 5 years before the date of such Contractor's or Affiliated Entity's contract or engagement in connection with the Matter:

- a. bribed or attempted to bribe, or been convicted or adjudged guilty of bribery or attempting to bribe, a public officer or employee of the City, the State of Illinois, or any agency of the federal government or of any state or local government in the United States of America, in that officer's or employee's official capacity;
- b. agreed or colluded with other bidders or prospective bidders, or been a party to any such agreement, or been convicted or adjudged guilty of agreement or collusion among bidders or prospective bidders, in restraint of freedom of competition by agreement to bid a fixed price or otherwise; or
- c. made an admission of such conduct described in subparagraph (a) or (b) above that is a matter of record, but have not been prosecuted for such conduct; or
- d. violated the provisions referenced in MCC Subsection 2-92-320(a)(4)(Contracts Requiring a Base Wage); (a)(5)(Debarment Regulations); or (a)(6)(Minimum Wage Ordinance).

6. Neither the Disclosing Party, nor any Affiliated Entity or Contractor, or any of their employees, officials, agents or partners, is barred from contracting with any unit of state or local government as a result of engaging in or being convicted of (1) bid-rigging in violation of 720 ILCS 5/33E-3; (2) bid-rotating in violation of 720 ILCS 5/33E-4; or (3) any similar offense of any state or of the United States of America that contains the same elements as the offense of bid-rigging or bid-rotating.

7. Neither the Disclosing Party nor any Affiliated Entity is listed on a Sanctions List maintained by the United States Department of Commerce, State, or Treasury, or any successor federal agency.

8. [FOR APPLICANT ONLY] (i) Neither the Applicant nor any "controlling person" [see MCC Chapter 1-23, Article I for applicability and defined terms] of the Applicant is currently indicted or charged with, or has admitted guilt of, or has ever been convicted of, or placed under supervision for, any criminal offense involving actual, attempted, or conspiracy to commit bribery, theft, fraud, forgery, perjury, dishonesty or deceit against an officer or employee of the City or any "sister agency"; and (ii) the Applicant understands and acknowledges that compliance with Article I is a continuing requirement for doing business with the City. NOTE: If MCC Chapter 1-23, Article I applies to the Applicant, that Article's permanent compliance timeframe supersedes 5-year compliance timeframes in this Section V.

9. [FOR APPLICANT ONLY] The Applicant and its Affiliated Entities will not use, nor permit their subcontractors to use, any facility listed as having an active exclusion by the U.S. EPA on the federal System for Award Management ("SAM").

10. [FOR APPLICANT ONLY] The Applicant will obtain from any contractors/subcontractors hired or to be hired in connection with the Matter certifications equal in form and substance to those in Certifications (2) and (9) above and will not, without the prior written consent of the City, use any such

contractor/subcontractor that does not provide such certifications or that the Applicant has reason to believe has not provided or cannot provide truthful certifications.

11. If the Disclosing Party is unable to certify to any of the above statements in this Part B (Further Certifications), the Disclosing Party must explain below:

None

If the letters "NA," the word "None," or no response appears on the lines above, it will be conclusively presumed that the Disclosing Party certified to the above statements.

12. To the best of the Disclosing Party's knowledge after reasonable inquiry, the following is a complete list of all current employees of the Disclosing Party who were, at any time during the 12-month period preceding the date of this EDS, an employee, or elected or appointed official, of the City of Chicago (if none, indicate with "N/A" or "none").

None

13. To the best of the Disclosing Party's knowledge after reasonable inquiry, the following is a complete list of all gifts that the Disclosing Party has given or caused to be given, at any time during the 12-month period preceding the execution date of this EDS, to an employee, or elected or appointed official, of the City of Chicago. For purposes of this statement, a "gift" does not include: (i) anything made generally available to City employees or to the general public, or (ii) food or drink provided in the course of official City business and having a retail value of less than \$25 per recipient, or (iii) a political contribution otherwise duly reported as required by law (if none, indicate with "N/A" or "none"). As to any gift listed below, please also list the name of the City recipient.

None

C. CERTIFICATION OF STATUS AS FINANCIAL INSTITUTION

1. The Disclosing Party certifies that the Disclosing Party (check one)
 is is not

a "financial institution" as defined in MCC Section 2-32-455(b).

2. If the Disclosing Party IS a financial institution, then the Disclosing Party pledges:

"We are not and will not become a predatory lender as defined in MCC Chapter 2-32. We further pledge that none of our affiliates is, and none of them will become, a predatory lender as defined in MCC Chapter 2-32. We understand that becoming a predatory lender or becoming an affiliate of a predatory lender may result in the loss of the privilege of doing business with the City."

If the Disclosing Party is unable to make this pledge because it or any of its affiliates (as defined in MCC Section 2-32-455(b)) is a predatory lender within the meaning of MCC Chapter 2-32, explain here (attach additional pages if necessary):

None

If the letters "NA," the word "None," or no response appears on the lines above, it will be conclusively presumed that the Disclosing Party certified to the above statements.

D. CERTIFICATION REGARDING FINANCIAL INTEREST IN CITY BUSINESS

Any words or terms defined in MCC Chapter 2-156 have the same meanings if used in this Part D.

1. In accordance with MCC Section 2-156-110: To the best of the Disclosing Party's knowledge after reasonable inquiry, does any official or employee of the City have a financial interest in his or her own name or in the name of any other person or entity in the Matter?

Yes No

NOTE: If you checked "Yes" to Item D(1), proceed to Items D(2) and D(3). If you checked "No" to Item D(1), skip Items D(2) and D(3) and proceed to Part E.

2. Unless sold pursuant to a process of competitive bidding, or otherwise permitted, no City elected official or employee shall have a financial interest in his or her own name or in the name of any other person or entity in the purchase of any property that (i) belongs to the City, or (ii) is sold for taxes or assessments, or (iii) is sold by virtue of legal process at the suit of the City (collectively, "City Property Sale"). Compensation for property taken pursuant to the City's eminent domain power does not constitute a financial interest within the meaning of this Part D.

Does the Matter involve a City Property Sale?

Yes No

3. If you checked "Yes" to Item D(1), provide the names and business addresses of the City officials or employees having such financial interest and identify the nature of the financial interest:

Name	Business Address	Nature of Financial Interest

4. The Disclosing Party further certifies that no prohibited financial interest in the Matter will be acquired by any City official or employee.

E. CERTIFICATION REGARDING SLAVERY ERA BUSINESS

Please check either (1) or (2) below. If the Disclosing Party checks (2), the Disclosing Party must disclose below or in an attachment to this EDS all information required by (2). Failure to comply with these disclosure requirements may make any contract entered into with the City in connection with the Matter voidable by the City.

1. The Disclosing Party verifies that the Disclosing Party has searched any and all records of the Disclosing Party and any and all predecessor entities regarding records of investments or profits from slavery or slaveholder insurance policies during the slavery era (including insurance policies issued to slaveholders that provided coverage for damage to or injury or death of their slaves), and the Disclosing Party has found no such records.

2. The Disclosing Party verifies that, as a result of conducting the search in step (1) above, the Disclosing Party has found records of investments or profits from slavery or slaveholder insurance policies. The Disclosing Party verifies that the following constitutes full disclosure of all such records, including the names of any and all slaves or slaveholders described in those records:

SECTION VI -- CERTIFICATIONS FOR FEDERALLY FUNDED MATTERS

NOTE: If the Matter is federally funded, complete this Section VI. If the Matter is not federally funded, proceed to Section VII. For purposes of this Section VI, tax credits allocated by the City and proceeds of debt obligations of the City are not federal funding.

A. CERTIFICATION REGARDING LOBBYING

1. List below the names of all persons or entities registered under the federal Lobbying Disclosure Act of 1995, as amended, who have made lobbying contacts on behalf of the Disclosing Party with respect to the Matter: (Add sheets if necessary):

(If no explanation appears or begins on the lines above, or if the letters "NA" or if the word "None" appear, it will be conclusively presumed that the Disclosing Party means that NO persons or entities registered under the Lobbying Disclosure Act of 1995, as amended, have made lobbying contacts on behalf of the Disclosing Party with respect to the Matter.)

2. The Disclosing Party has not spent and will not expend any federally appropriated funds to pay any person or entity listed in paragraph A(1) above for his or her lobbying activities or to pay any person or entity to influence or attempt to influence an officer or employee of any agency, as defined by applicable federal law, a member of Congress, an officer or employee of Congress, or an employee

of a member of Congress, in connection with the award of any federally funded contract, making any federally funded grant or loan, entering into any cooperative agreement, or to extend, continue, renew, amend, or modify any federally funded contract, grant, loan, or cooperative agreement.

3. The Disclosing Party will submit an updated certification at the end of each calendar quarter in which there occurs any event that materially affects the accuracy of the statements and information set forth in paragraphs A(1) and A(2) above.

4. The Disclosing Party certifies that either: (i) it is not an organization described in section 501(c)(4) of the Internal Revenue Code of 1986; or (ii) it is an organization described in section 501(c)(4) of the Internal Revenue Code of 1986 but has not engaged and will not engage in "Lobbying Activities," as that term is defined in the Lobbying Disclosure Act of 1995, as amended.

5. If the Disclosing Party is the Applicant, the Disclosing Party must obtain certifications equal in form and substance to paragraphs A(1) through A(4) above from all subcontractors before it awards any subcontract and the Disclosing Party must maintain all such subcontractors' certifications for the duration of the Matter and must make such certifications promptly available to the City upon request.

B. CERTIFICATION REGARDING EQUAL EMPLOYMENT OPPORTUNITY

If the Matter is federally funded, federal regulations require the Applicant and all proposed subcontractors to submit the following information with their bids or in writing at the outset of negotiations.

Is the Disclosing Party the Applicant?

Yes No

If "Yes," answer the three questions below:

1. Have you developed and do you have on file affirmative action programs pursuant to applicable federal regulations? (See 41 CFR Part 60-2.)

Yes No

2. Have you filed with the Joint Reporting Committee, the Director of the Office of Federal Contract Compliance Programs, or the Equal Employment Opportunity Commission all reports due under the applicable filing requirements?

Yes No Reports not required

3. Have you participated in any previous contracts or subcontracts subject to the equal opportunity clause?

Yes No

If you checked "No" to question (1) or (2) above, please provide an explanation:

SECTION VII -- FURTHER ACKNOWLEDGMENTS AND CERTIFICATION

The Disclosing Party understands and agrees that:

A. The certifications, disclosures, and acknowledgments contained in this EDS will become part of any contract or other agreement between the Applicant and the City in connection with the Matter, whether procurement, City assistance, or other City action, and are material inducements to the City's execution of any contract or taking other action with respect to the Matter. The Disclosing Party understands that it must comply with all statutes, ordinances, and regulations on which this EDS is based.

B. The City's Governmental Ethics Ordinance, MCC Chapter 2-156, imposes certain duties and obligations on persons or entities seeking City contracts, work, business, or transactions. The full text of this ordinance and a training program is available on line at www.cityofchicago.org/Ethics, and may also be obtained from the City's Board of Ethics, 740 N. Sedgwick St., Suite 500, Chicago, IL 60610, (312) 744-9660. The Disclosing Party must comply fully with this ordinance.

C. If the City determines that any information provided in this EDS is false, incomplete or inaccurate, any contract or other agreement in connection with which it is submitted may be rescinded or be void or voidable, and the City may pursue any remedies under the contract or agreement (if not rescinded or void), at law, or in equity, including terminating the Disclosing Party's participation in the Matter and/or declining to allow the Disclosing Party to participate in other City transactions. Remedies at law for a false statement of material fact may include incarceration and an award to the City of treble damages.

D. It is the City's policy to make this document available to the public on its Internet site and/or upon request. Some or all of the information provided in, and appended to, this EDS may be made publicly available on the Internet, in response to a Freedom of Information Act request, or otherwise. By completing and signing this EDS, the Disclosing Party waives and releases any possible rights or claims which it may have against the City in connection with the public release of information contained in this EDS and also authorizes the City to verify the accuracy of any information submitted in this EDS.

E. The information provided in this EDS must be kept current. In the event of changes, the Disclosing Party must supplement this EDS up to the time the City takes action on the Matter. If the Matter is a contract being handled by the City's Department of Procurement Services, the Disclosing Party must update this EDS as the contract requires. **NOTE:** With respect to Matters subject to MCC Chapter 1-23, Article I (imposing **PERMANENT INELIGIBILITY** for certain specified offenses), the information provided herein regarding eligibility must be kept current for a longer period, as required by MCC Chapter 1-23 and Section 2-154-020.

CERTIFICATION

Under penalty of perjury, the person signing below: (1) warrants that he/she is authorized to execute this EDS, and Appendices A and B (if applicable), on behalf of the Disclosing Party, and (2) warrants that all certifications and statements contained in this EDS, and Appendices A and B (if applicable), are true, accurate and complete as of the date furnished to the City.

Alloy Property Company, LLC
(Print or type exact legal name of Disclosing Party)

By: Marc L. Lipshy
(Sign here)


Marc L. Lipshy
(Print or type name of person signing)

President
(Print or type title of person signing)

Signed and sworn to before me on (date), June 4, 2018

at Dallas County, Texas (state).

Laura Serafin
Notary Public



Commission expires: May 12, 2020

**CITY OF CHICAGO
ECONOMIC DISCLOSURE STATEMENT AND AFFIDAVIT
APPENDIX A**

**FAMILIAL RELATIONSHIPS WITH ELECTED CITY OFFICIALS
AND DEPARTMENT HEADS**

This Appendix is to be completed only by (a) the Applicant, and (b) any legal entity which has a direct ownership interest in the Applicant exceeding 7.5%. It is not to be completed by any legal entity which has only an indirect ownership interest in the Applicant.

Under MCC Section 2-154-015, the Disclosing Party must disclose whether such Disclosing Party or any "Applicable Party" or any Spouse or Domestic Partner thereof currently has a "familial relationship" with any elected city official or department head. A "familial relationship" exists if, as of the date this EDS is signed, the Disclosing Party or any "Applicable Party" or any Spouse or Domestic Partner thereof is related to the mayor, any alderman, the city clerk, the city treasurer or any city department head as spouse or domestic partner or as any of the following, whether by blood or adoption: parent, child, brother or sister, aunt or uncle, niece or nephew, grandparent, grandchild, father-in-law, mother-in-law, son-in-law, daughter-in-law, stepfather or stepmother, stepson or stepdaughter, stepbrother or stepsister or half-brother or half-sister.

"Applicable Party" means (1) all executive officers of the Disclosing Party listed in Section II.B.1.a., if the Disclosing Party is a corporation; all partners of the Disclosing Party, if the Disclosing Party is a general partnership; all general partners and limited partners of the Disclosing Party, if the Disclosing Party is a limited partnership; all managers, managing members and members of the Disclosing Party, if the Disclosing Party is a limited liability company; (2) all principal officers of the Disclosing Party; and (3) any person having more than a 7.5% ownership interest in the Disclosing Party. "Principal officers" means the president, chief operating officer, executive director, chief financial officer, treasurer or secretary of a legal entity or any person exercising similar authority.

Does the Disclosing Party or any "Applicable Party" or any Spouse or Domestic Partner thereof currently have a "familial relationship" with an elected city official or department head?

Yes No

If yes, please identify below (1) the name and title of such person, (2) the name of the legal entity to which such person is connected; (3) the name and title of the elected city official or department head to whom such person has a familial relationship, and (4) the precise nature of such familial relationship.

**CITY OF CHICAGO
ECONOMIC DISCLOSURE STATEMENT AND AFFIDAVIT
APPENDIX B**

BUILDING CODE SCOFFLAW/PROBLEM LANDLORD CERTIFICATION

This Appendix is to be completed only by (a) the Applicant, and (b) any legal entity which has a direct ownership interest in the Applicant exceeding 7.5% (an "Owner"). It is not to be completed by any legal entity which has only an indirect ownership interest in the Applicant.

1. Pursuant to MCC Section 2-154-010, is the Applicant or any Owner identified as a building code scofflaw or problem landlord pursuant to MCC Section 2-92-416?

Yes No

2. If the Applicant is a legal entity publicly traded on any exchange, is any officer or director of the Applicant identified as a building code scofflaw or problem landlord pursuant to MCC Section 2-92-416?

Yes No The Applicant is not publicly traded on any exchange.

3. If yes to (1) or (2) above, please identify below the name of each person or legal entity identified as a building code scofflaw or problem landlord and the address of each building or buildings to which the pertinent code violations apply.

None

Exhibit A

Legal Description

PARCEL A:

SUB-LOT 1 OF ORIGINAL LOT 1 EXTENDING TO THE THREAD OF THE CHICAGO RIVER IN BLOCK 17 OF SHEFFIELD'S ADDITION TO CHICAGO IN THE SOUTHWEST ¼ OF SECTION 32, TOWNSHIP 40 NORTH, RANGE 14, EAST OF THE THIRD PRINCIPAL MERIDIAN, IN COOK COUNTY, ILLINOIS.

PARCEL B:

LOTS 2, 3, 4 AND 5 EXTENDING TO THE THREAD OF THE CHICAGO RIVER IN BLOCK 17 OF SHEFFIELD'S ADDITION TO CHICAGO IN THE SOUTHWEST ¼ OF SECTION 32, TOWNSHIP 40 NORTH, RANGE 14, EAST OF THE THIRD PRINCIPAL MERIDIAN, (EXCEPTING THEREFROM THAT PART OF LOT 5 AFORESAID CONVEYED TO JOHN M. WHITMAN, RECEIVER OF THE CHICAGO AND PACIFIC RAILROAD COMPANY AND TO THE CHICAGO, MILWAUKEE AND ST. PAUL RAILWAY COMPANY BY DEEDS RECORDED JUNE 30, 1879 AS DOCUMENT 227959 AND 2798073 IN BOOKS 891 AND 6590, PAGES 226 AND 348 RESPECTIVELY), IN COOK COUNTY, ILLINOIS.

PARCEL C:

LOTS 5 AND 6 AND THE NORTH 20.00 FEET OF LOT 7 IN THE SUBDIVISION OF LOT 1 OF BLOCK 17 IN SHEFFIELD'S ADDITION TO CHICAGO IN SECTION 32, TOWNSHIP 40 NORTH, RANGE 14, EAST OF THE THIRD PRINCIPAL MERIDIAN, IN COOK COUNTY, ILLINOIS.

PARCEL D:

THE SOUTH 5 FEET OF LOT 7 AND LOTS 8, 9 AND 10 IN THE SUBDIVISION OF LOT 1 OF BLOCK 17 IN SHEFFIELD'S ADDITION TO CHICAGO IN SECTION 32, TOWNSHIP 40 NORTH, RANGE 14, EAST OF THE THIRD PRINCIPAL MERIDIAN, IN COOK COUNTY, ILLINOIS.

PARCEL E:

LOT 16 IN BLOCK 4 IN DOMINICK'S SUBDIVISION OF LOTS 1, 2 AND 3 IN BLOCK 14 IN SHEFFIELD'S ADDITION TO CHICAGO, IN SECTION 32, TOWNSHIP 40 NORTH, RANGE 14, EAST OF THE THIRD PRINCIPAL MERIDIAN, IN COOK COUNTY, ILLINOIS.

PARCEL F:

LOT 1 IN BLOCK 4 IN DOMINICK'S SUBDIVISION OF LOTS 1 TO 3 INCLUSIVE IN BLOCK 14 IN SHEFFIELD'S ADDITION TO CHICAGO IN THE SOUTHWEST QUARTER OF THE NORTHWEST

QUARTER OF SECTION 32, TOWNSHIP 40 NORTH, RANGE 14 EAST OF THE THIRD PRINCIPAL MERIDIAN, IN CITY OF CHICAGO, COOK COUNTY, ILLINOIS.

PARCEL G:

LOTS 5, 6, 7 AND 8 AND THE NORTH 1/2 OF THE SOUTHERLY VACATED ALLEY, AND LOTS 1, 2 AND 3 IN BLOCK 5 AND THE 16 FOOT VACATED ALLEY WEST AND ADJOINING LOT 1, 2 AND 3 IN BLOCK 5, RECORDED AS DOCUMENT 3658389, IN W.F. DOMINICK'S SUBDIVISION OF LOTS 1, 2 AND 3 OF BLOCK 14 OF SHEFFIELD'S ADDITION TO CHICAGO IN SECTION 32, TOWNSHIP 40 NORTH, RANGE 14 EAST OF THE THIRD PRINCIPAL MERIDIAN IN COOK COUNTY, ILLINOIS, EXCEPTING THEREFROM THE FOLLOWING DESCRIBED PARCEL: BEGINNING AT THE SOUTHEAST CORNER OF SAID LOT 5; THENCE NORTH ALONG THE EAST LINE THEREOF, A DISTANCE OF 30.00 FEET TO A NON-TANGENT CURVE CONVEX TO THE NORTHEAST WITH A RADIUS OF 289.00 FEET; THENCE NORTHWESTERLY ALONG SAID CURVE AN ARC DISTANCE OF 22.54 FEET TO A POINT WHICH IS 2.71 FEET EAST OF THE WEST LINE OF SAID LOT 5 AND 33.30 FEET NORTH OF THE SOUTH LINE OF SAID LOT 5; THENCE SOUTH, PARALLEL WITH THE WEST LINE OF SAID LOT 5, A DISTANCE OF 33.30 FEET TO THE SOUTH LINE OF SAID LOT 5; THENCE EAST ALONG THE SOUTH LINE OF SAID LOT 5 A DISTANCE OF 22.30 FEET TO THE POINT OF BEGINNING.

PARCEL H:

LOTS 22, 23 AND 24 IN BLOCK 4 IN W. F. DOMINICK'S SUBDIVISION OF LOTS 1, 2 AND 3 IN BLOCK 14 IN SHEFFIELD'S ADDITION TO CHICAGO IN SECTION 32, TOWNSHIP 40 NORTH, RANGE 14 EAST OF THE THIRD PRINCIPAL MERIDIAN, IN COOK COUNTY, ILLINOIS.

PARCEL I:

LOTS 17, 18, 19, 20 AND 21 IN BLOCK 4 IN W.F. DOMINICK'S SUBDIVISION OF LOTS 1, 2 AND 3 IN BLOCK 14 IN SHEFFIELD'S ADDITION TO CHICAGO IN SECTION 32, TOWNSHIP 40 NORTH, RANGE 14 EAST OF THE THIRD PRINCIPAL MERIDIAN, IN COOK COUNTY, ILLINOIS.

PARCEL J:

THE SOUTHERLY 1/2 OF LOT 9 AND LOT 10, AND THE NORTHERLY 58 FEET OF LOT 11 IN BLOCK 6 IN W.F. DOMINICK'S SUBDIVISION OF LOTS 1, 2 AND 3 OF BLOCK 14 OF SHEFFIELD'S ADDITION TO CHICAGO IN SECTION 32, TOWNSHIP 40 NORTH, RANGE 14 EAST OF THE THIRD PRINCIPAL MERIDIAN IN COOK COUNTY, ILLINOIS.

PARCEL K:

LOT 11 (EXCEPT THE NORTHERLY 58 FEET THEREOF), LOT 12 AND THE NORTH HALF OF THE SOUTHERLY VACATED ALLEY IN BLOCK 6 IN W.F. DOMINICK'S SUBDIVISION OF LOTS 1, 2 AND 3

OF BLOCK 14 OF SHEFFIELD'S ADDITION TO CHICAGO IN 32, TOWNSHIP 40 NORTH, RANGE 14 EAST OF THE THIRD PRINCIPAL MERIDIAN IN COOK COUNTY, ILLINOIS.

PARCEL L:

LOTS 9, 10, 11, 12, 13, 14, 15 AND PARTS OF LOTS 7 AND LOT 8 WEST OF A LINE COMMENCING AT A POINT IN SOUTH LINE 14.31 FEET WEST OF SOUTHEAST CORNER OF LOT 7; THENCE NORTH AT A RIGHT ANGLE TO POINT OF CURVE, THENCE NORTHERLY ON CURVE TO LAST DESCRIBED COURSE CONVEX EASTERLY RADIUS 177.53 FEET, 93.23 FEET TO A POINT IN NORTH LINE 14.17 FEET WEST OF NORTHEAST CORNER OF LOT 8 AND THE SOUTH 1/2 OF THE VACATED ALLEY NORTHERLY OF LOTS 9 TO 15 AND NORTHERLY OF THE WESTERLY 9.83 FEET OF LOT 8 IN BLOCK 1 IN J.F. LAWRENCE'S SUBDIVISION OF LOT 4 IN BLOCK 14 IN SHEFFIELD'S ADDITION TO CHICAGO IN SECTION 32, TOWNSHIP 40 NORTH, RANGE 14 EAST OF THE THIRD PRINCIPAL MERIDIAN, IN COOK COUNTY, ILLINOIS;

ALSO,

THAT PART OF NORTH DOMINICK STREET BOUNDED ON THE SOUTH BY THE SOUTH LINE, AS OCCUPIED, OF DOMINICK'S SUBDIVISION OF LOTS 1, 2 AND 3 IN BLOCK 14 IN SHEFFIELD'S ADDITION TO CHICAGO IN THE WEST HALF OF THE NORTHWEST QUARTER OF SECTION 32, TOWNSHIP 40 NORTH, RANGE 14 EAST OF THE THIRD PRINCIPAL MERIDIAN; ON THE NORTH BY THE NORTH LINE OF THE SOUTH 33 FEET OF LOT 11 (AS MEASURED ON THE EAST LINE OF SAID LOT) IN BLOCK 6 IN SAID DOMINICK'S SUBDIVISION EXTENDED EAST TO A POINT 8 FEET EAST OF THE WEST LINE OF SAID DOMINICK STREET, AND ON THE NORTHEAST BY A LINE RUNNING FROM SAID POINT ON THE NORTH OF THE PREMISES HEREWITH DESCRIBED TO A POINT ON THE EASTERLY LINE OF DOMINICK STREET 33 FEET NORTHWEST OF THE LINE OF SAID SUBDIVISION, TOGETHER WITH THAT PART OF THE NORTH HALF OF THE VACATED ALLEY LYING SOUTH AND ADJOINING, IN COOK COUNTY, ILLINOIS;

PARCEL L ALSO KNOWN AS:

LOTS 9, 10, 11, 12, 13, 14, 15 AND PART OF LOTS 7 AND 8 IN BLOCK 1 IN J.F.LAWRENCE'S SUBDIVISION OF LOT 4 IN BLOCK 14 IN SHEFFIELD'S ADDITION TO CHICAGO, TOGETHER WITH VACATED NORTH DOMINICK STREET, TOGETHER WITH PART OF A 12 FOOT VACATED ALLEY, ALL IN SECTION 32, TOWNSHIP 40 NORTH, RANGE 14 EAST OF THE THIRD PRINCIPAL MERIDIAN, ALL TAKEN AS A TRACT AND DESCRIBED AS FOLLOWS: COMMENCING AT THE SOUTHEAST CORNER OF SAID LOT 7; THENCE SOUTH $88^{\circ}10'29.11$ WEST ALONG THE SOUTH LINE THEREOF 14.31 FEET TO THE POINT OF BEGINNING; THENCE NORTH $01^{\circ}49'31.11$ WEST 11.00 FEET; THENCE NORTHERLY 93.20 FEET ALONG THE ARC OF A CIRCLE HAVING A RADIUS OF 177.53 FEET CONCAVE WESTERLY AND WHOSE CHORD BEARS NORTH $16^{\circ}52'21.11$ WEST A DISTANCE OF 92.13 FEET TO THE POINT OF INTERSECTION OF THE SOUTH LINE OF SAID 12 FOOT VACATED ALLEY AND A LINE DRAWN 9.83 FEET EAST OF AND PARALLEL WITH THE WEST LINE OF SAID LOT 8; THENCE NORTH $01^{\circ}51'31.11$ WEST 6.00 FEET TO THE CENTER LINE OF SAID 12 FOOT

VACATED ALLEY; THENCE SOUTH 88°10'29 11 WEST ALONG THE CENTER LINE OF SAID 12 FOOT VACATED ALLEY 27.02 FEET; THENCE NORTH 01°49'3111 WEST 6.00 FEET TO THE NORTH LINE OF SAID 12 FOOT VACATED ALLEY BEING ALSO A POINT ON THE EASTERLY LINE OF VACATED NORTH DOMINICK STREET AFORESAID; THENCE NORTH 30°53'48 11 WEST ALONG THE EASTERLY LINE OF VACATED NORTH DOMINICK STREET 33.00 FEET TO BEND THEREIN; THENCE NORTH 54°35'3711 WEST ALONG THE EASTERLY LINE OF VACATED NORTH DOMINICK STREET 142.73 FEET TO THE NORTHERLY LINE THEREOF; THENCE SOUTH 88°07'1811 WEST ALONG THE NORTHERLY LINE OF VACATED NORTH DOMINICK STREET 8.00 FEET TO THE WESTERLY LINE THEREOF; THENCE SOUTH 32°18'41 11 EAST ALONG THE WESTERLY LINE OF VACATED NORTH DOMINICK STREET 2.02 FEET TO A BEND THEREIN; THENCE SOUTH 30°09'28 11 EAST ALONG THE WESTERLY LINE OF VACATED NORTH DOMINICK STREET 128.89 FEET TO A POINT ON THE NORTH LINE OF THE 12 FOOT VACATED ALLEY AFORESAID; THENCE SOUTH 01°49'3111 EAST 6.00 FEET TO THE CENTER LINE OF SAID 12 FOOT VACATED ALLEY; THENCE SOUTH 88°10'29 11 WEST ALONG THE CENTER LINE OF SAID 12 FOOT VACATED ALLEY 274.88 FEET TO THE WESTERLY LINE OF SAID 12 FOOT VACATED ALLEY; THENCE SOUTH 5}000'4311 EAST ALONG THE WESTERLY LINE OF SAID 12 FOOT VACATED ALLEY AND THE WESTERLY LINE OF LOT 15 A DISTANCE OF 162.13 FEET TO THE SOUTHWEST CORNER OF SAID LOT 15; THENCE NORTH 88°10'2911 EAST ALONG THE SOUTH LINE OF LOTS 7 THROUGH 15, INCLUSIVE, 278.59 FEET TO THE POINT OF BEGINNING, IN COOK COUNTY, ILLINOIS.

PARCEL M:

THAT PART OF WEST ARMITAGE AVENUE VACATED BY ORDINANCE RECORDED AS DOCUMENT NUMBER 94014634 LYING WEST OF A LINE DRAWN FROM A POINT ON THE SOUTH LINE OF LOT 15 IN BLOCK 1 WHICH IS 334.69 FEET WEST OF THE WEST LINE OF NORTH SOUTHPORT AVENUE VACATED BY ORDINANCE RECORDED AS DOCUMENT NUMBER 94014634, AS MEASURED ON THE NORTH LINE OF VACATED WEST ARMITAGE AVENUE, TO A POINT ON THE NORTH LINE OF LOT 13 IN BLOCK 2 WHICH IS 334.69 FEET WEST OF THE EAST LINE OF VACATED NORTH SOUTHPORT AVENUE AS MEASURED ON THE SOUTH LINE OF VACATED WEST ARMITAGE AVENUE ALL IN J.F. LAWRENCE'S SUBDIVISION OF LOT 4 IN BLOCK 14 IN SHEFFIELD'S ADDITION TO CHICAGO IN SECTION 32, TOWNSHIP 40 NORTH, RANGE 14, EAST OF THE THIRD PRINCIPAL MERIDIAN, IN COOK COUNTY, ILLINOIS.

PARCEL M ALSO KNOWN AS:

THAT PART OF WEST ARMITAGE AVENUE VACATED BY ORDINANCE RECORDED AS DOCUMENT NUMBER 94014634 LYING SOUTH OF AND ADJOINING LOTS 14 AND 15 IN BLOCK 1 J.F. LAWRENCE'S SUBDIVISION OF LOT 4 IN BLOCK 14 IN SHEFFIELD'S ADDITION TO CHICAGO IN SECTION 32, TOWNSHIP 40 NORTH, RANGE 14, EAST OF THE THIRD PRINCIPAL MERIDIAN, DESCRIBED AS FOLLOWS: COMMENCING AT THE INTERSECTION OF THE NORTH LINE OF VACATED WEST ARMITAGE AVENUE WITH THE WEST LINE OF VACATED NORTH SOUTHPORT AVENUE; THENCE SOUTH 88°10'29" WEST ALONG THE NORTH LINE OF VACATED WEST ARMITAGE AVENUE 334.69 FEET TO THE POINT OF BEGINNING; THENCE SOUTH 01°51'31"

EAST 39.63 FEET TO ITS POINT OF INTERSECTION WITH THE WESTERLY LINE OF VACATED WEST ARMITAGE AVENUE; THENCE NORTH 18°33'18" WEST ALONG THE WESTERLY LINE OF VACATED WEST ARMITAGE AVENUE 41.39 FEET TO THE NORTHWEST CORNER THEREOF; THENCE NORTH 88°10'29" EAST ALONG THE NORTH LINE OF VACATED WEST ARMITAGE AVENUE 11.89 FEET TO THE POINT OF BEGINNING, IN COOK COUNTY, ILLINOIS.

PARCEL N:

LOT 4 IN BLOCK 5 IN DOMINICK'S SUBDIVISION OF LOTS 1, 2 AND 3 IN BLOCK 14 IN SHEFFIELD'S ADDITION TO CHICAGO IN SECTION 32, TOWNSHIP 40 NORTH, RANGE 14, EAST OF THE THIRD PRINCIPAL MERIDIAN, IN COOK COUNTY, ILLINOIS.

PARCEL O:

THOSE PORTIONS OF LOTS 5, 6, 7 AND 8 IN BLOCK 5 IN DOMINICK'S SUBDIVISION OF LOTS 1, 2 AND 3 IN BLOCK 14 IN SHEFFIELD'S ADDITION TO CHICAGO DESCRIBED AS FOLLOWS:

COMMENCING AT A POINT ON THE EAST LINE OF SAID LOT 5, WHICH IS 30.00 FEET NORTH OF THE SOUTHEAST CORNER THEREOF; THENCE NORTHWESTERLY ON A CURVE TO THE RIGHT WITH A RADIUS OF 289.00 FEET TO A POINT ON THE EAST LINE OF LOT 6, WHICH IS 34.00 FEET FROM THE SOUTHEAST CORNER THEREOF; THENCE TO A POINT ON THE EAST LINE OF LOT 7, WHICH IS 41.00 FEET FROM THE SOUTHEAST CORNER THEREOF; THENCE TO A POINT ON THE EAST LINE OF LOT 8, WHICH IS 47.00 FEET FROM THE NORTHEAST CORNER THEREOF; THENCE TO A POINT ON THE WEST LINE OF LOT 8, WHICH IS 22.00 FEET FROM THE NORTHWEST CORNER THEREOF; THENCE ALONG THE WEST LINE OF SAID LOT 8 TO A POINT, WHICH IS 33.00 FEET NORTHERLY FROM THE SOUTHWEST CORNER THEREOF; THENCE TO A POINT ON THE EAST LINE OF LOT 8, WHICH IS 22.00 FEET NORTH OF THE SOUTHEAST CORNER THEREOF; THENCE TO A POINT ON THE EAST LINE OF LOT 7, WHICH IS 6.00 FEET NORTH OF THE SOUTHEAST CORNER THEREOF; THENCE TO THE SOUTHEAST CORNER OF LOT 6; THENCE ALONG THE SOUTH LINE OF LOT 5 TO THE SOUTHEAST CORNER THEREOF; THENCE ALONG THE EAST LINE OF LOT 5 TO THE POINT OF BEGINNING, ALL IN BLOCK 5 IN W. F. DOMINICK'S SUBDIVISION OF LOTS 1, 2 AND 3 IN BLOCK 14 IN SHEFFIELD'S ADDITION TO CHICAGO IN SECTION 32, TOWNSHIP 40 NORTH, RANGE 14, EAST OF THE THIRD PRINCIPAL MERIDIAN, (EXCEPTING THEREFROM THE FOLLOWING DESCRIBED LAND:

COMMENCING AT A POINT ON THE EAST LINE OF SAID LOT 5, WHICH IS 30.00 FEET NORTH OF THE SOUTHEAST CORNER THEREOF; THENCE NORTHWESTERLY ON A CURVE TO THE RIGHT WITH A RADIUS OF 289.00 FEET TO A POINT; SAID POINT BEING 33.46 FEET NORTH OF AND 2.71 FEET EAST OF THE SOUTHWEST CORNER OF SAID LOT 5 TO POINT OF BEGINNING; THENCE CONTINUING NORTHWESTERLY ON A CURVE TO THE RIGHT WITH A RADIUS OF 289.00 FEET, A

DISTANCE OF 2.75 FEET TO A POINT ON THE EAST LINE OF LOT 6, WHICH IS 34.00 FEET FROM THE SOUTHEAST CORNER THEREOF; THENCE TO A POINT ON THE EAST LINE OF LOT 7, WHICH IS 41.00 FEET FROM THE SOUTHEAST CORNER THEREOF; THENCE TO A POINT ON THE EAST LINE OF LOT 8, WHICH IS 47.00 FEET FROM THE NORTHEAST CORNER THEREOF; THENCE TO A POINT ON THE WEST LINE OF LOT 8, WHICH IS 22.00 FEET FROM THE NORTHWEST CORNER THEREOF; THENCE ALONG THE WEST LINE OF SAID LOT 8 TO A POINT, WHICH IS 33.00 FEET NORTHERLY FROM THE SOUTHWEST CORNER THEREOF; THENCE TO A POINT ON THE EAST LINE OF LOT 8, WHICH IS 22.00 FEET NORTH OF THE SOUTHEAST CORNER THEREOF; THENCE TO A POINT ON THE EAST LINE OF LOT 7, WHICH IS 6.00 FEET NORTH OF THE SOUTHEAST CORNER THEREOF; THENCE TO THE SOUTHEAST CORNER OF LOT 6; THENCE SOUTHERLY ALONG A SOUTHERLY PROLONGATION OF THE EAST LINE OF LOT 6, A DISTANCE OF 2.20 FEET; THENCE "DUE EAST", A DISTANCE OF 2.71 FEET; THENCE NORTHERLY ALONG A LINE, WHICH IS 2.71 FEET EAST OF AND PARALLEL TO THE WEST LINE OF SAID LOT 5, A DISTANCE OF 35.62 FEET; TO THE POINT OF BEGINNING), IN COOK COUNTY, ILLINOIS.

PARCEL P:

ALL THAT PART OF THE NORTH/SOUTH 16-FOOT PUBLIC ALLEY, LYING WEST OF WEST LINE OF LOT 4 AND LYING EAST OF THE EAST LINE OF LOT 5; LYING NORTH OF A LINE DRAWN FROM THE SOUTHWEST CORNER OF LOT 4 TO THE SOUTHEAST CORNER OF LOT 5; AND LYING SOUTH OF THE WESTWARDLY EXTENSION OF THE NORTH LINE OF LOT 4 BEING THE SOUTH LINE OF THE PUBLIC ALLEY VACATED BY ORDINANCE PASSED JANUARY 30, 1905 AND RECORDED FEBRUARY 27, 1905 AS DOCUMENT 3658389, ALL IN BLOCK 5 IN W. F. DOMINICK'S SUBDIVISION AFORESAID, IN COOK COUNTY, ILLINOIS.

PARCEL Q:

LOTS 2 TO 10, BOTH INCLUSIVE, AND LOTS 11 TO 15, BOTH INCLUSIVE, AND LOTS 25 TO 28, BOTH INCLUSIVE, IN BLOCK 4 IN DOMINICK'S SUBDIVISION OF LOTS 1, 2 AND 3 IN BLOCK 14 IN SHEFFIELD'S ADDITION TO CHICAGO IN SECTION 32, TOWNSHIP 40 NORTH, RANGE 14, EAST OF THE THIRD PRINCIPAL MERIDIAN, IN COOK COUNTY, ILLINOIS.

PARCEL R:

ALL OF THE NORTH/SOUTH 16-FOOT PUBLIC ALLEY, LYING WEST OF THE WEST LINE OF LOTS 1 TO 10, BOTH INCLUSIVE; LYING EAST OF THE EAST LINE OF LOTS 11 AND 28; LYING EAST OF A LINE DRAWN FROM THE SOUTHEAST CORNER OF LOT 11 TO THE NORTHEAST CORNER OF LOT 28; LYING SOUTH OF A LINE DRAWN FROM THE NORTHWEST CORNER OF LOT 1 TO THE NORTHEAST CORNER OF LOT 11 AND LYING NORTH OF A LINE DRAWN FROM THE SOUTHWEST CORNER OF LOT 10 TO THE SOUTHEAST CORNER OF LOT 28, ALSO;

ALL THAT PART OF THE EAST/WEST 16-FOOT PUBLIC ALLEY, LYING SOUTH OF THE SOUTH LINE OF LOTS 11 TO 14, BOTH INCLUSIVE AND LYING NORTH OF THE NORTH LINE OF LOTS 25 TO 28, BOTH INCLUSIVE; LYING EAST OF A LINE DRAWN FROM THE SOUTHWEST CORNER OF LOT 14 TO THE NORTHWEST CORNER OF LOT 25 AND LYING WEST OF A LINE DRAWN FROM THE SOUTHEAST CORNER OF LOT 11 TO THE NORTHEAST CORNER OF LOT 28;

ALL IN BLOCK 4 IN DOMINICK'S SUBDIVISION OF LOTS 1, 2 AND 3 IN BLOCK 14 IN SHEFFIELD'S ADDITION TO CHICAGO IN SECTION 32, TOWNSHIP 40 NORTH, RANGE 14, EAST OF THE THIRD PRINCIPAL MERIDIAN, AS VACATED BY ORDINANCE RECORDED AUGUST 30, 1995 AS DOCUMENT 95574351, IN COOK COUNTY, ILLINOIS.

PARCEL S:

LOTS 1 TO 13, BOTH INCLUSIVE IN BLOCK 2 AND LOTS 1 TO 6, BOTH INCLUSIVE IN BLOCK 1, ALL IN J. F. LAWRENCE'S SUBDIVISION OF LOT 4 IN BLOCK 14 IN SHEFFIELD'S ADDITION TO CHICAGO IN THE NORTH 1/2 OF SECTION 32, TOWNSHIP 40 NORTH, RANGE 14, EAST OF THE THIRD PRINCIPAL MERIDIAN, AND THAT PART OF LOTS 7 AND 8 IN SAID BLOCK 1 IN J. F. LAWRENCE'S SUBDIVISION AFORESAID, WHICH LIES EASTERLY OF THE CENTER LINE OF A FORMER RAILROAD SERVICE TRACK (SAID CENTER LINE DESCRIBED AS FOLLOWS:

COMMENCING AT A POINT IN THE SOUTH LINE OF SAID BLOCK 1, WHICH IS 14.31 FEET WEST OF THE SOUTHEAST CORNER OF SAID LOT 7; THENCE NORTH AT RIGHT ANGLES TO SAID SOUTH LINE 11.00 FEET TO A POINT OF CURVE; THENCE NORTHERLY IN THE ARC OF A CIRCLE, TANGENT TO THE LAST DESCRIBED LINE, CONVEX EASTERLY AND HAVING A RADIUS OF 177.53 FEET FOR A DISTANCE OF 93.23 FEET TO A POINT IN THE NORTH LINE OF SAID LOT 8, WHICH IS 14.17 FEET WEST OF THE NORTHEAST CORNER OF SAID LOT 8), IN COOK COUNTY, ILLINOIS.

PARCEL T:

THE NORTH 1/2 OF THE VACATED EAST/WEST 12-FOOT PUBLIC ALLEY, AS VACATED BY ORDINANCE RECORDED SEPTEMBER 14, 1966 AS DOCUMENT NUMBER 19942469 LYING SOUTH OF AND ADJOINING THE SOUTH LINE OF LOTS 1 TO 13, BOTH INCLUSIVE, IN BLOCK 2 IN J. F. LAWRENCE'S SUBDIVISION OF LOT 4 IN BLOCK 14 IN SHEFFIELD'S ADDITION TO CHICAGO IN THE NORTH 1/2 OF SECTION 32, TOWNSHIP 40 NORTH, RANGE 14, EAST OF THE THIRD PRINCIPAL MERIDIAN, IN COOK COUNTY, ILLINOIS.

PARCEL U:

LOTS 1 TO 59, BOTH INCLUSIVE; LOTS 77 TO 98, BOTH INCLUSIVE; AND THAT PART OF LOTS 60 AND 68 TO 76, BOTH INCLUSIVE, LYING SOUTH AND WEST OF THE FORMER RIGHT OF WAY OF THE CHICAGO, MILWAUKEE AND ST. PAUL RAILWAY; ALL OF VACATED WEST CROOKED STREET

AS VACATED PER ORDINANCE RECORDED AUGUST 22, 1960 AS DOCUMENT NUMBER 17943256 AND ALL OF THE VACATED ALLEY BETWEEN ABOVE LOTS 12 AND 98 AS VACATED PER ORDINANCE RECORDED MAY 15, 1916 AS DOCUMENT NUMBER 5868006; AND ALL OF THE VACATED ALLEY AND VACATED WEST CROOKED STREET AS VACATED PER ORDINANCE RECORDED JULY 20, 1951 AS DOCUMENT NUMBER 15128221, ALL IN BLOCK 1 IN THE SUBDIVISION OF BLOCK 13 IN SHEFFIELD'S ADDITION TO CHICAGO IN SECTION 32, TOWNSHIP 40 NORTH, RANGE 14, EAST OF THE THIRD PRINCIPAL MERIDIAN, IN COOK COUNTY, ILLINOIS; AND ALSO

THAT PART OF VACATED NORTH KINGSBURY STREET VACATED BY ORDINANCE RECORDED AUGUST 13, 1984 AS DOCUMENT NUMBER 27212284 IN SECTION 32, TOWNSHIP 40 NORTH, RANGE 14, EAST OF THE THIRD PRINCIPAL MERIDIAN, DESCRIBED AS FOLLOWS: COMMENCING AT THE NORTH MOST CORNER OF BLOCK 1 IN THE SUBDIVISION OF BLOCK 13 IN SHEFFIELD'S ADDITION TO CHICAGO, IN THE EAST HALF OF THE NORTHWEST QUARTER OF SECTION 32 AFORESAID; THENCE SOUTH 46°14'43" EAST ALONG THE EASTERLY LINE OF BLOCK 1 AFORESAID, 271.29 FEET TO ITS POINT OF INTERSECTION WITH THE NORTHERLY LINE OF THE FORMER CHICAGO, MILWAUKEE AND ST. PAUL RAILWAY COMPANY RIGHT OF WAY; THENCE SOUTH 46°14'43" EAST ALONG THE EASTERLY LINE OF BLOCK 1 AFORESAID, 69.53 FEET TO THE SOUTHERLY LINE OF THE FORMER CHICAGO, MILWAUKEE AND ST. PAUL RAILWAY COMPANY RIGHT OF WAY, AND THE POINT BEING THE POINT OF BEGINNING; THENCE SOUTH 46°14'43" EAST ALONG THE EASTERLY LINE OF BLOCK 1 AFORESAID, 675.49 FEET TO THE SOUTHEAST CORNER THEREOF; THENCE NORTH 14°54'50" WEST ALONG THE WESTERLY LINE OF NORTH KINGSBURY STREET AS VACATED 21.96 FEET TO A BEND THEREIN; THENCE NORTH 46°14'43" WEST ALONG THE WESTERLY LINE OF NORTH KINGSBURY STREET AS VACATED 656.73 FEET; THENCE SOUTH 43°45'17" WEST 11.42 FEET TO THE POINT OF BEGINNING, IN COOK COUNTY, ILLINOIS.

PARCEL U ALSO KNOWN AS:

THAT PART OF LOTS 1 THROUGH 98, INCLUSIVE IN BLOCK 1 IN THE SUBDIVISION OF BLOCK 13 IN SHEFFIELD'S ADDITION TO CHICAGO IN SECTION 32, TOWNSHIP 40 NORTH, RANGE 14, EAST OF THE THIRD PRINCIPAL MERIDIAN; TOGETHER WITH THE FORMER RIGHT OF WAY OF THE CHICAGO, MILWAUKEE AND ST. PAUL RAILWAY IN SAID BLOCK 1; TOGETHER WITH VACATED WEST CROOKED STREET AS VACATED PER ORDINANCE RECORDED AUGUST 22, 1960 AS DOCUMENT NUMBER 17943256; TOGETHER WITH THE VACATED ALLEY AS VACATED PER ORDINANCE RECORDED MAY 15, 1916 AS DOCUMENT NUMBER 5868006; TOGETHER WITH THE VACATED ALLEY AND VACATED WEST CROOKED STREET AS VACATED PER ORDINANCE RECORDED JULY 20, 1951 AS DOCUMENT NUMBER 15128221; TOGETHER WITH THE VACATED ALLEY LYING AS VACATED PER ORDINANCE RECORDED JANUARY 6, 1994 AS DOCUMENT NUMBER 94-014635; TOGETHER WITH THE VACATED NORTH KINGSBURY STREET VACATED BY ORDINANCE RECORDED

AUGUST 13, 1984 AS DOCUMENT NUMBER 27212284, ALL TAKEN AS A TRACT AND DESCRIBED AS FOLLOWS:

COMMENCING AT THE NORTH MOST CORNER OF SAID BLOCK 1; THENCE SOUTH 01°51'31" EAST ALONG THE WEST LINE OF BLOCK 1 AFORESAID 162.45 FEET TO ITS POINT OF INTERSECTION WITH THE NORTHERLY LINE OF THE FORMER CHICAGO, MILWAUKEE AND ST. PAUL RAILWAY COMPANY RIGHT OF WAY; THENCE SOUTH 01°51'31" EAST ALONG THE WEST LINE OF BLOCK 1 AFORESAID 25.01 FEET TO ITS POINT OF INTERSECTION WITH THE SOUTHERLY LINE OF THE FORMER CHICAGO, MILWAUKEE AND ST. PAUL RAILWAY COMPANY RIGHT OF WAY SAID POINT BEING THE POINT OF BEGINNING; THENCE SOUTH 01°51'31" EAST ALONG THE WEST LINE OF BLOCK 1 AFORESAID 536.85 FEET TO THE SOUTHWEST CORNER THEREOF; THENCE NORTH 88°18'03" EAST ALONG THE SOUTH LINE OF BLOCK 1 AFORESAID 710.91 FEET TO THE SOUTHEAST CORNER THEREOF; THENCE NORTH 14°54'50" WEST ALONG THE WESTERLY LINE OF NORTH KINGSBURY STREET AS VACATED 21.96 FEET TO A BEND THEREIN; THENCE NORTH 46°14'43" WEST ALONG THE WESTERLY LINE OF NORTH KINGSBURY STREET AS VACATED 656.73 FEET; THENCE SOUTH 43°45'17" WEST 11.42 FEET TO ITS POINT OF INTERSECTION WITH THE SOUTHERLY LINE OF THE FORMER CHICAGO, MILWAUKEE AND ST. PAUL RAILWAY COMPANY RIGHT OF WAY; THENCE WESTERLY 247.83 FEET ALONG THE SOUTHERLY LINE OF THE FORMER CHICAGO, MILWAUKEE AND ST. PAUL RAILWAY COMPANY RIGHT OF WAY BEING THE ARC OF A CIRCLE HAVING A RADIUS OF 465.84 FEET CONCAVE SOUTHERLY AND WHOSE CHORD BEARS NORTH 78°37'00" WEST, A DISTANCE OF 244.92 FEET TO THE POINT OF BEGINNING, IN COOK COUNTY, ILLINOIS.

PARCEL V:

THAT PART OF THE FORMER CHICAGO, MILWAUKEE AND ST. PAUL RAILWAY COMPANY RIGHT OF WAY THROUGH LOTS 60 AND 68 TO 76, INCLUSIVE, AND THAT PART OF THE ALLEY WEST OF LOTS 68 TO 69 AND THAT PART OF THE ALLEY NORTH OF LOT 60 IN BLOCK 1 IN THE SUBDIVISION OF BLOCK 13 IN SHEFFIELD'S ADDITION TO CHICAGO IN SECTION 32, TOWNSHIP 40 NORTH, RANGE 14, EAST OF THE THIRD PRINCIPAL MERIDIAN, IN COOK COUNTY, ILLINOIS; AND ALSO

THAT PART OF VACATED NORTH KINGSBURY STREET VACATED BY ORDINANCE RECORDED AUGUST 13, 1984 AS DOCUMENT NUMBER 27212284 IN SECTION 32, TOWNSHIP 40 NORTH, RANGE 14, EAST OF THE THIRD PRINCIPAL MERIDIAN, DESCRIBED AS FOLLOWS: COMMENCING AT THE NORTH MOST CORNER OF BLOCK 1 IN THE SUBDIVISION OF BLOCK 13 IN SHEFFIELD'S ADDITION TO CHICAGO, IN THE EAST HALF OF THE NORTHWEST QUARTER OF SECTION 32 AFORESAID; THENCE SOUTH 46°14'43" EAST ALONG THE EASTERLY LINE OF BLOCK 1 AFORESAID, 271.29 FEET TO ITS POINT OF INTERSECTION WITH THE NORTHERLY LINE OF THE FORMER CHICAGO, MILWAUKEE AND ST. PAUL RAILWAY COMPANY RIGHT OF WAY, SAID POINT BEING THE POINT OF BEGINNING; THENCE SOUTH 46°14'43" EAST ALONG THE EASTERLY LINE OF BLOCK

1 AFORESAID, 69.53 FEET TO THE SOUTHERLY LINE OF THE FORMER CHICAGO, MILWAUKEE AND ST. PAUL RAILWAY COMPANY RIGHT OF WAY; THENCE NORTH 43°45'17" EAST 11.42 FEET TO THE WESTERLY LINE OF NORTH KINGSBURY STREET AS VACATED; THENCE NORTH 46°14'43" WEST ALONG THE WESTERLY LINE OF NORTH KINGSBURY STREET AS VACATED 69.53 FEET; THENCE SOUTH 43°45'17" WEST 11.42 FEET TO THE POINT OF BEGINNING, IN COOK COUNTY, ILLINOIS.

PARCEL V ALSO KNOWN AS:

THAT PART OF LOTS 1 THROUGH 98, INCLUSIVE IN BLOCK 1 IN THE SUBDIVISION OF BLOCK 13 IN SHEFFIELD'S ADDITION TO CHICAGO IN SECTION 32, TOWNSHIP 40 NORTH, RANGE 14, EAST OF THE THIRD PRINCIPAL MERIDIAN; TOGETHER WITH THE FORMER RIGHT OF WAY OF THE CHICAGO, MILWAUKEE AND ST. PAUL RAILWAY IN SAID BLOCK 1; TOGETHER WITH VACATED WEST CROOKED STREET AS VACATED PER ORDINANCE RECORDED AUGUST 22, 1960 AS DOCUMENT NUMBER 17943256; TOGETHER WITH THE VACATED ALLEY AS VACATED PER ORDINANCE RECORDED MAY 15, 1916 AS DOCUMENT NUMBER 5868006; TOGETHER WITH THE VACATED ALLEY AND VACATED WEST CROOKED STREET AS VACATED PER ORDINANCE RECORDED JULY 20, 1951 AS DOCUMENT NUMBER 15128221; TOGETHER WITH THE VACATED ALLEY LYING AS VACATED PER ORDINANCE RECORDED JANUARY 6, 1994 AS DOCUMENT NUMBER 94-014635; TOGETHER WITH THE VACATED NORTH KINGSBURY STREET VACATED BY ORDINANCE RECORDED AUGUST 13, 1984 AS DOCUMENT NUMBER 27212284, ALL TAKEN AS A TRACT AND DESCRIBED AS FOLLOWS:

COMMENCING AT THE NORTH MOST CORNER OF SAID BLOCK 1; THENCE SOUTH 01°51'31" EAST ALONG THE WEST LINE OF BLOCK 1 AFORESAID 162.45 FEET TO ITS POINT OF INTERSECTION WITH THE NORTHERLY LINE OF THE FORMER CHICAGO, MILWAUKEE AND ST. PAUL RAILWAY COMPANY RIGHT OF WAY SAID POINT BEING THE POINT OF BEGINNING; THENCE SOUTH 01°51'31" EAST ALONG THE WEST LINE OF BLOCK 1 AFORESAID 25.01 FEET TO ITS POINT OF INTERSECTION WITH THE SOUTHERLY LINE OF THE FORMER CHICAGO, MILWAUKEE AND ST. PAUL RAILWAY COMPANY RIGHT OF WAY; THENCE EASTERLY 247.83 FEET ALONG THE SOUTHERLY LINE OF THE FORMER CHICAGO, MILWAUKEE AND ST. PAUL RAILWAY COMPANY RIGHT OF WAY BEING THE ARC OF A CIRCLE HAVING A RADIUS OF 465.84 FEET CONCAVE SOUTHERLY AND WHOSE CHORD BEARS SOUTH 78°37'00" EAST, A DISTANCE OF 244.92 FEET TO ITS POINT OF INTERSECTION WITH THE EASTERLY LINE OF SAID BLOCK 1; THENCE NORTH 43°45'17" EAST 11.42 FEET TO THE WESTERLY LINE OF NORTH KINGSBURY STREET AS VACATED; THENCE NORTH 46°14'43" WEST ALONG THE WESTERLY LINE OF NORTH KINGSBURY STREET AS VACATED 69.53 FEET; THENCE SOUTH 43°45'17" WEST 11.42 FEET TO ITS POINT OF INTERSECTION WITH THE NORTHERLY LINE OF THE FORMER CHICAGO, MILWAUKEE AND ST. PAUL RAILWAY COMPANY RIGHT OF WAY; THENCE WESTERLY 193.60 FEET ALONG THE NORTHERLY LINE OF THE FORMER CHICAGO, MILWAUKEE AND ST. PAUL RAILWAY COMPANY

RIGHT OF WAY BEING THE ARC OF A CIRCLE HAVING A RADIUS OF 490.84 FEET CONCAVE SOUTHERLY AND WHOSE CHORD BEARS NORTH 82°27'22" WEST, A DISTANCE OF 192.35 FEET TO THE POINT OF BEGINNING, IN COOK COUNTY, ILLINOIS.

PARCEL W:

LOTS 61 TO 67 AND THAT PART OF LOTS 68 TO 73, TOGETHER WITH THAT PART OF THE VACATED ALLEY LYING ADJACENT TO LOT 60 AS VACATED PER ORDINANCE RECORDED JANUARY 6, 1994 AS DOCUMENT NUMBER 94-014635, LYING EAST AND NORTH OF THE FORMER RIGHT OF WAY OF THE CHICAGO, MILWAUKEE AND ST. PAUL RAILROAD IN BLOCK 1 IN SUBDIVISION OF BLOCK 13 IN SHEFFIELD'S ADDITION TO CHICAGO, IN THE EAST HALF OF THE NORTHWEST QUARTER OF SECTION 32, TOWNSHIP 40 NORTH, RANGE 14, EAST OF THE THIRD PRINCIPAL MERIDIAN, IN COOK COUNTY, ILLINOIS; AND ALSO

THAT PART OF VACATED NORTH KINGSBURY STREET VACATED BY ORDINANCE RECORDED AUGUST 13, 1984 AS DOCUMENT NUMBER 27212284 IN SECTION 32, TOWNSHIP 40 NORTH, RANGE 14, EAST OF THE THIRD PRINCIPAL MERIDIAN, DESCRIBED AS FOLLOWS: BEGINNING AT THE NORTH MOST CORNER OF IN BLOCK 1 IN THE SUBDIVISION OF BLOCK 13 IN SHEFFIELD'S ADDITION TO CHICAGO, IN THE EAST HALF OF THE NORTHWEST QUARTER OF SECTION 32 AFORESAID; THENCE SOUTH 46°14'43" EAST ALONG THE EASTERLY LINE OF BLOCK 1 AFORESAID, 271.29 FEET TO ITS POINT OF INTERSECTION WITH THE NORTHERLY LINE OF THE FORMER CHICAGO, MILWAUKEE AND ST. PAUL RAILWAY COMPANY RIGHT OF WAY; THENCE NORTH 43°45'17" EAST 11.42 FEET TO THE WESTERLY LINE OF NORTH KINGSBURY STREET AS VACATED; THENCE NORTH 46°14'43" WEST ALONG THE WESTERLY LINE OF NORTH KINGSBURY STREET AS VACATED 252.96 FEET TO A BEND THEREIN; THENCE NORTH 78°09'54" WEST ALONG THE WESTERLY LINE OF NORTH KINGSBURY STREET AS VACATED 21.60 FEET TO THE POINT OF BEGINNING, IN COOK COUNTY, ILLINOIS.

PARCEL W ALSO KNOWN AS:

THAT PART OF LOTS 1 THROUGH 98, INCLUSIVE IN BLOCK 1 IN THE SUBDIVISION OF BLOCK 13 IN SHEFFIELD'S ADDITION TO CHICAGO IN SECTION 32, TOWNSHIP 40 NORTH, RANGE 14, EAST OF THE THIRD PRINCIPAL MERIDIAN; TOGETHER WITH THE FORMER RIGHT OF WAY OF THE CHICAGO, MILWAUKEE AND ST. PAUL RAILWAY IN SAID BLOCK 1; TOGETHER WITH VACATED WEST CROOKED STREET AS VACATED PER ORDINANCE RECORDED AUGUST 22, 1960 AS DOCUMENT NUMBER 17943256; TOGETHER WITH THE VACATED ALLEY AS VACATED PER ORDINANCE RECORDED MAY 15, 1916 AS DOCUMENT NUMBER 5868006; TOGETHER WITH THE

VACATED ALLEY AND VACATED WEST CROOKED STREET AS VACATED PER ORDINANCE RECORDED JULY 20, 1951 AS DOCUMENT NUMBER 15128221; TOGETHER WITH THE VACATED ALLEY LYING AS VACATED PER ORDINANCE RECORDED JANUARY 6, 1994 AS DOCUMENT NUMBER 94-014635; TOGETHER WITH THE VACATED NORTH KINGSBURY STREET VACATED BY ORDINANCE RECORDED AUGUST 13, 1984 AS DOCUMENT NUMBER 27212284, ALL TAKEN AS A TRACT AND DESCRIBED AS FOLLOWS:

BEGINNING AT THE NORTH MOST CORNER OF SAID BLOCK 1; THENCE SOUTH 01°51'31" EAST ALONG THE WEST LINE OF BLOCK 1 AFORESAID 162.45 FEET TO ITS POINT OF INTERSECTION WITH THE NORTHERLY LINE OF THE FORMER CHICAGO, MILWAUKEE AND ST. PAUL RAILWAY COMPANY RIGHT OF WAY; THENCE EASTERLY 193.60 FEET ALONG THE NORTHERLY LINE OF THE FORMER CHICAGO, MILWAUKEE AND ST. PAUL RAILWAY COMPANY RIGHT OF WAY BEING THE ARC OF A CIRCLE HAVING A RADIUS OF 490.84 FEET CONCAVE SOUTHERLY AND WHOSE CHORD BEARS SOUTH 82°27'22" EAST, A DISTANCE OF 192.35 FEET TO ITS POINT OF INTERSECTION WITH THE EASTERLY LINE OF SAID BLOCK 1; THENCE NORTH 43°45'17" EAST 11.42 FEET TO THE WESTERLY LINE OF NORTH KINGSBURY STREET AS VACATED; THENCE NORTH 46°14'43" WEST ALONG THE WESTERLY LINE OF NORTH KINGSBURY STREET AS VACATED 252.96 FEET TO A BEND THEREIN; THENCE NORTH 78°09'54" WEST ALONG THE WESTERLY LINE OF NORTH KINGSBURY STREET AS VACATED 21.60 FEET TO THE POINT OF BEGINNING, IN COOK COUNTY, ILLINOIS.

PARCEL X:

LOT 5 IN BLOCK 14 IN SHEFFIELD'S ADDITION TO CHICAGO IN SECTION 32, TOWNSHIP 40 NORTH, RANGE 14, EAST OF THE THIRD PRINCIPAL MERIDIAN, IN COOK COUNTY, ILLINOIS.

PARCEL Y:

THE SOUTH 1/2 OF THE VACATED EAST/WEST 12-FOOT PUBLIC ALLEY, AS VACATED BY ORDINANCE RECORDED SEPTEMBER 14, 1966 AS DOCUMENT #19942469 LYING NORTH OF AND ADJOINING THE NORTH LINE OF LOT 5 IN BLOCK 14 IN SHEFFIELD'S ADDITION TO CHICAGO IN SECTION 32, TOWNSHIP 40 NORTH, RANGE 14, EAST OF THE THIRD PRINCIPAL MERIDIAN, IN COOK COUNTY, ILLINOIS.

PARCEL Z:

THAT PART OF LOTS 3 AND 4 IN BLOCK 8 IN SHEFFIELD'S ADDITION TO CHICAGO, IN SECTION 32, TOWNSHIP 40 NORTH, RANGE 14, EAST OF THE THIRD PRINCIPAL MERIDIAN, DESCRIBED AS FOLLOWS:

BEGINNING AT A POINT ON THE NORTH LINE OF SAID LOT 3, A DISTANCE OF 315.00 FEET WEST OF THE NORTHEAST CORNER THEREOF (BEING ALSO A DISTANCE OF 125.00 FEET EAST OF THE

NORTHWEST CORNER THEREOF); THENCE DUE WEST ON THE NORTH LINE OF SAID LOTS 3 AND 4 A DISTANCE OF 354.33 FEET TO A POINT; THENCE SOUTH PARALLEL TO THE EAST LINE OF SAID LOT 4, A DISTANCE OF 378.82 FEET TO A POINT ON THE NORTHERLY LINE OF THE MILWAUKEE ROAD (CHICAGO, MILWAUKEE, ST. PAUL AND PACIFIC RAILROAD) RIGHT OF WAY; THENCE NORTH 61 DEGREES, 05 MINUTES EAST ALONG SAID NORTHERLY RIGHT OF WAY LINE, A DISTANCE OF 261.99 FEET TO A POINT ON THE EAST LINE OF SAID LOT 4; THENCE DUE NORTH ON THE EAST LINE OF SAID LOT 4 (BEING THE WEST RIGHT OF WAY LINE OF THE SAID MILWAUKEE ROAD), A DISTANCE OF 5.71 FEET TO A POINT ON A LINE, THAT IS 5.0 FEET NORTHWESTERLY BY RIGHT ANGLE MEASURE, AND PARALLEL TO THE AFORESAID COURSE BEARING NORTH 61 DEGREES, 05 MINUTES EAST; THENCE NORTH 61 DEGREES, 05 MINUTES EAST ALONG THE NORTHERLY RIGHT OF WAY LINE OF SAID MILWAUKEE ROAD, A DISTANCE OF 61.97 FEET TO A POINT; THENCE NORTH 62 DEGREES, 17 MINUTES EAST ALONG THE NORTHERLY RIGHT OF WAY LINE OF SAID MILWAUKEE ROAD, A DISTANCE OF 59.22 FEET TO A POINT; THENCE NORTH 05 DEGREES, 32 MINUTES EAST, A DISTANCE OF 189.78 FEET TO THE POINT OF BEGINNING, (EXCEPT THE NORTH 33.00 FEET TAKEN OR USED FOR CORTLAND STREET), ALSO; THAT PART OF LOTS 3 AND 4 IN BLOCK 8 IN SHEFFIELD'S ADDITION TO CHICAGO IN SECTION 32, TOWNSHIP 40 NORTH, RANGE 14, EAST OF THE THIRD PRINCIPAL MERIDIAN, DESCRIBED AS FOLLOWS:

BEGINNING AT A POINT ON THE NORTH LINE OF SAID LOT 3, THAT IS 315.00 FEET WEST OF THE NORTHEAST CORNER THEREOF (BEING ALSO 125.00 FEET EAST OF THE NORTHWEST CORNER THEREOF OF SAID LOT); THENCE DUE SOUTH IN A LINE PARALLEL TO THE EAST LINE OF SAID LOT 3, A DISTANCE OF 179.23 FEET TO A POINT ON THE NORTHERLY LINE OF THE MILWAUKEE ROAD (CHICAGO, MILWAUKEE, ST. PAUL AND PACIFIC RAILROAD) RIGHT OF WAY BEING THE POINT OF BEGINNING; THENCE SOUTH 62 DEGREES, 17 MINUTES WEST ON SAID NORTHERLY RIGHT OF WAY LINE, A DISTANCE OF 79.93 FEET TO A POINT; THENCE SOUTH 61 DEGREES, 05 MINUTES WEST ON SAID NORTHERLY RIGHT OF LINE A DISTANCE OF 61.97 FEET TO A POINT ON THE LINE BETWEEN SAID LOTS 3 AND 4; THENCE DUE SOUTH ON SAID LOT LINE (BEING THE WEST RIGHT OF WAY LINE OF SAID MILWAUKEE ROAD) 5.71 FEET TO A POINT ON A LINE, THAT IS 5.00 FEET SOUTHEASTERLY BY RIGHT ANGLE MEASURE, AND PARALLEL TO THE AFORESAID COURSE, BEARING SOUTH 61 DEGREES, 05 MINUTES WEST; THENCE SOUTH 61 DEGREES, 05 MINUTES WEST, ALSO SAID NORTHERLY RIGHT OF WAY LINE, A DISTANCE OF 261.99 FEET TO A POINT IN THE WEST LINE OF THE EAST 229.33 FEET (AS MEASURED ON THE NORTH LINE OF SAID LOT 4) SAID POINT BEING 378.82 FEET SOUTH OF THE NORTH LINE THEREOF; THENCE DUE SOUTH ALONG SAID LINE TO THE SOUTHERLY LINE OF LOT 4 BEING THE CENTER LINE OF THE NORTH BRANCH OF THE CHICAGO RIVER; THENCE NORTHEASTERLY ON THE SOUTHERN LINE OF SAID LOTS 3 AND 4 BEING ALSO THE CENTERLINE OF THE NORTH BRANCH OF THE CHICAGO RIVER, TO A POINT ON SAID LINE, THAT IS 315.00 FEET WEST OF AND PARALLEL TO THE EAST LINE OF SAID LOT 3; THENCE NORTH ON THE AFORESAID PARALLEL LINE TO THE POINT OF BEGINNING, (EXCEPTING THEREFROM THE MILWAUKEE ROAD RIGHT OF WAY, AND ALSO EXCEPTING

THEREFROM THAT PART OF SAID LOT 3, LYING EAST OF THE FOLLOWING DESCRIBED DIAGONAL LINE: BEGINNING AT THE NORTHWEST CORNER OF SAID LOT, BEING IN THE CENTER LINE OF CORTLAND STREET; THENCE DUE EAST ON THE NORTH LINE OF SAID LOT, A DISTANCE OF 125.00 FEET TO THE POINT OF BEGINNING OF SAID DIAGONAL LINE; THENCE SOUTH 05 DEGREES, 32 MINUTES WEST TO THE SOUTHERLY LINE OF SAID LOT 3)

ALSO; THAT PART OF LOT 5 AND THE WEST 111.67 FEET OF LOT 4 IN BLOCK 8 IN SHEFFIELD'S ADDITION TO CHICAGO IN THE SOUTHWEST 1/4 OF SECTION 32, TOWNSHIP 40 NORTH, RANGE 14, EAST OF THE THIRD PRINCIPAL MERIDIAN, LYING SOUTH OF THE SOUTH LINE OF CORTLAND STREET (FORMERLY CLYBOURN AVENUE) AND NORTH OF THE RIGHT OF WAY AND RAILROAD LANDS OF THE CHICAGO, MILWAUKEE, ST. PAUL AND PACIFIC RAILROAD COMPANY ALL IN COOK COUNTY, ILLINOIS.

PARCEL AA:

THAT PART OF LOT 3 IN BLOCK 8 IN SHEFFIELD'S ADDITION TO CHICAGO, A SUBDIVISION IN SECTION 32, TOWNSHIP 40 NORTH, RANGE 14, EAST OF THE THIRD PRINCIPAL MERIDIAN, LYING SOUTHERLY OF A LINE 20.00 FEET SOUTHERLY OF, AS MEASURED ALONG THE RADIAL LINES, AND PARALLEL WITH THE CENTER LINE OF THE CURVED MAIN TRACK OF THE S00 LINE RAILROAD, EXCEPTING THEREFROM THAT PART OF SAID LOT 3, LYING WEST OF THE FOLLOWING DESCRIBED DIAGONAL LINE:

BEGINNING AT THE NORTHWEST CORNER OF SAID LOT, BEING IN THE CENTER LINE OF CORTLAND STREET; THENCE DUE EAST ON THE NORTH LINE OF SAID LOT, A DISTANCE OF 125.00 FEET TO THE POINT OF BEGINNING OF SAID DIAGONAL LINE; THENCE SOUTH 05 DEGREES, 32 MINUTES WEST TO THE SOUTHERLY LINE OF SAID LOT 3, ALSO EXCEPT THEREFROM THAT PORTION FALLING WITHIN THE FOLLOWING DESCRIBED LAND:

A PARCEL OF LAND COMPRISED OF PARTS OF LOT 5 TO 11, INCLUSIVE IN BLOCK 2 IN THE SUBDIVISION OF LOT 1 AND 2 IN BLOCK 8 OF SHEFFIELD'S ADDITION TO CHICAGO, IN SECTION 32, TOWNSHIP 40 NORTH, RANGE 14, EAST OF THE THIRD PRINCIPAL MERIDIAN; TOGETHER WITH PART OF LOT 3 IN BLOCK 8 IN SAID SHEFFIELD'S ADDITION, DESCRIBED AS FOLLOWS: COMMENCING AT THE NORTHEAST CORNER OF LOT 11 IN BLOCK 2; THENCE SOUTHEASTERLY ALONG THE NORTHEASTERLY LINE OF SAID LOT AND ALONG THE NORTHEASTERLY LINE OF LOTS 10 AND 9 IN SAID BLOCK 2 (SAID NORTHEASTERLY LINE ALSO BEING THE SOUTHWESTERLY LINE OF NORTH KINGSBURY STREET), A DISTANCE OF 217.66 FEET TO THE POINT OF BEGINNING; THENCE CONTINUING ALONG THE NORTHEASTERLY LINE OF LOTS 9, 8, 7, 6 AND 5, A DISTANCE OF 173.23 FEET; THENCE NORTHWESTERLY AND WESTERLY ALONG A CURVED LINE, CONVEX NORTHEASTERLY AND HAVING A RADIUS OF 663.00 FEET, A DISTANCE OF 392.34 FEET TO A POINT ON THE WEST LINE OF AFOREMENTIONED LOT 11, WHICH IS 143.35 FEET SOUTH OF THE

NORTHWEST CORNER OF SAID LOT, AS MEASURED ALONG SAID WEST LINE; THENCE SOUTH ALONG SAID WEST LINE, A DISTANCE OF 24.65 FEET TO AN ANGLE POINT IN SAID LINE; THENCE SOUTHWESTERLY ALONG THE NORTHWESTERLY LINE OF SAID LOT 11, AND ALONG SAID NORTHWESTERLY LINE EXTENDED SOUTHWESTERLY, A DISTANCE OF 131 FEET, MORE OR LESS TO THE EDGE OF WATER OF THE NORTH BRANCH OF THE CHICAGO RIVER; THENCE NORTHWESTERLY AND WESTERLY ALONG SAID EDGE OF WATER PASSING INTO LOT 3 AFORESAID, TO AN INTERSECTION WITH A LINE DRAWN SOUTH, PERPENDICULAR TO THE SOUTH LINE OF WEST CORTLAND STREET, FROM A POINT 185.00 FEET WEST OF THE AFOREMENTIONED NORTHWEST CORNER OF SAID LOT 11, AS MEASURED ALONG SAID SOUTH LINE; THENCE NORTH ALONG SAID PERPENDICULAR LINE A DISTANCE OF 56.00 FEET, MORE OR LESS TO A POINT 147.01 FEET SOUTH FROM SAID SOUTH LINE OF CORTLAND STREET; THENCE EASTERLY ALONG A CURVED LINE, CONVEX NORTHERLY AND HAVING A RADIUS OF 676.33 FEET, A DISTANCE OF 186.09 FEET TO A POINT ON THE EAST LINE OF SAID LOT 3 (BEING ALSO THE AFOREMENTIONED WEST LINE OF LOT 11), WHICH POINT IS 133.34 FEET SOUTH FROM THE NORTHWEST CORNER OF SAID LOT 11, AS MEASURED ALONG SAID WEST LINE; THENCE EASTERLY AND SOUTHEASTERLY ALONG A CURVED LINE, CONVEX NORTHEASTERLY AND HAVING A RADIUS OF 673.00 FEET, A DISTANCE OF 220.04 FEET TO A POINT; THENCE NORTHEASTERLY ALONG A STRAIGHT LINE, A DISTANCE OF 37.96 FEET TO THE POINT OF BEGINNING), IN COOK COUNTY, ILLINOIS.

PARCEL BB:

A TRACT OF LAND COMPRISING PARTS OF LOTS OF 5 TO 11, (BOTH INCLUSIVE) IN BLOCK 2 IN SUBDIVISION OF LOTS 1 AND 2 OF BLOCK 8 IN SHEFFIELD'S ADDITION TO CHICAGO, IN SECTION 32, TOWNSHIP 40 NORTH, RANGE 14, EAST OF THE THIRD PRINCIPAL MERIDIAN AND ALSO COMPRISING PARTS OF LOTS 3, 4 AND 5 IN BLOCK 8 IN SHEFFIELD'S ADDITION TO CHICAGO, IN SECTION 32, TOWNSHIP 40 NORTH, RANGE 14, EAST OF THE THIRD PRINCIPAL MERIDIAN, WHICH TRACT IS BOUNDED AND DESCRIBED AS FOLLOWS: COMMENCING AT THE INTERSECTION OF THE SOUTH LINE OF CORTLAND STREET (AS OCCUPIED) AND THE SOUTHWESTERLY LINE OF KINGSBURY STREET (AS OCCUPIED); THENCE SOUTHEASTERLY, ALONG THE SOUTHWESTERLY LINE OF SAID KINGSBURY STREET, A DISTANCE OF 248.90 FEET TO THE POINT OF BEGINNING; THENCE CONTINUING ALONG SAID SOUTHWESTERLY LINE, A DISTANCE OF 142.96 FEET TO A POINT OF INTERSECTION WITH AN ARC OF A CIRCLE; THENCE NORTHWESTERLY ALONG THE ARC OF A CIRCLE, (WHICH ARC IS CONVEX NORTHERLY AND HAS A RADIUS OF 663.0 FEET), AN ARC DISTANCE OF 393.18 FEET, TO A POINT ON THE WEST LINE OF SAID LOT 11; THENCE SOUTHERLY, ALONG SAID WEST LINE OF SAID LOT 11, A DISTANCE OF 2.99 FEET TO A POINT OF INTERSECTION WITH AN ARC OF A CIRCLE; THENCE SOUTHWESTERLY ALONG THE ARC OF A CIRCLE, (WHICH ARC IS CONVEX NORTHWESTERLY, HAS A RADIUS OF 663.0 FEET, AND IS 20.00 FEET SOUTHERLY OF AND PARALLEL TO THE CENTERLINE OF THE MAIN RAILROAD TRACK), AN ARC DISTANCE OF 375.54 FEET, TO A POINT OF TANGENCY WITH THE NEXT DESCRIBED COURSE; THENCE SOUTH 61

DEGREES, 03 MINUTES WEST ALONG THE SOUTHEASTERLY LINE OF RAILROAD PROPERTY, AS PER DOCUMENT 2922193 (AS RECORDED WITH THE COUNTY RECORDER FOR COOK COUNTY, ILLINOIS), A DISTANCE OF 404.62 FEET; THENCE SOUTH 19 DEGREES, 03 MINUTES, 20 SECONDS WEST, A DISTANCE OF 40.92 FEET; THENCE NORTH 86 DEGREES, 19 MINUTES, 40 SECONDS WEST, A DISTANCE OF 62.47 FEET; THENCE NORTH 51 DEGREES, 10 MINUTES, 30 SECONDS WEST, A DISTANCE OF 139.25 FEET; THENCE NORTH 26 DEGREES, 00 MINUTE WEST, A DISTANCE OF 36.64 FEET; THENCE SOUTH 60 DEGREES, 13 MINUTES EAST ALONG THE NORTHERLY LINE OF RAILROAD PROPERTY, AS PER SAID DOCUMENT 2922193, A DISTANCE OF 107.0 FEET; THENCE SOUTH 80 DEGREES, 16 MINUTES EAST, ALONG THE NORTHERLY LINE OF RAILROAD PROPERTY, AS PER SAID DOCUMENT 2922193, A DISTANCE OF 61.0 FEET; THENCE NORTH 61 DEGREES, 03 MINUTES EAST ALONG THE NORTHWESTERLY LINE OF RAILROAD PROPERTY, AS PER SAID DOCUMENT 2922193, A DISTANCE OF 360.79 FEET TO A POINT ON THE EAST LINE OF SAID LOT 4; THENCE NORTH 00 DEGREES, 01 MINUTES EAST ALONG THE EAST LINE OF SAID LOT 4, A DISTANCE OF 5.71 FEET; THENCE NORTH 61 DEGREES, 05 MINUTES EAST ALONG THE NORTHERLY RIGHT OF WAY LINE OF SAID MILWAUKEE ROAD, A DISTANCE OF 61.97 FEET TO A POINT; THENCE NORTH 62 DEGREES, 17 MINUTES EAST ALONG THE NORTHERLY RIGHT OF WAY LINE OF SAID MILWAUKEE ROAD, A DISTANCE OF 59.22 FEET TO A POINT; THENCE NORTH 05 DEGREES, 32 MINUTES EAST, A DISTANCE OF 56.02 FEET; THENCE SOUTH 89 DEGREES, 59 MINUTES EAST, A DISTANCE OF 326.0 FEET TO A POINT ON THE EAST LINE OF SAID LOT 3; THENCE SOUTHERLY, ALONG THE EAST LINE OF SAID LOT 3, A DISTANCE OF 9.30 FEET TO A POINT OF INTERSECTION WITH AN ARC OF A CIRCLE; THENCE SOUTHEASTERLY ALONG THE ARC OF A CIRCLE, (WHICH ARC IS CONCAVE SOUTHWESTERLY AND HAS A RADIUS OF 697.0 FEET), AN ARC DISTANCE OF 272.63 FEET TO THE POINT OF BEGINNING, (EXCEPT THEREFROM THAT PORTION FALLING WITHIN THE FOLLOWING DESCRIBED LAND:

A PARCEL OF LAND COMPRISED OF PARTS OF LOT 5 TO 11, INCLUSIVE IN BLOCK 2 IN THE SUBDIVISION OF LOT 1 AND 2 IN BLOCK 8 OF SHEFFIELD'S ADDITION TO CHICAGO, IN SECTION 32, TOWNSHIP 40 NORTH, RANGE 14, EAST OF THE THIRD PRINCIPAL MERIDIAN; TOGETHER WITH PART OF LOT 3 IN BLOCK 8 IN SAID SHEFFIELD'S ADDITION, DESCRIBED AS FOLLOWS: COMMENCING AT THE NORTHEAST CORNER OF LOT 11 IN BLOCK 2; THENCE SOUTHEASTERLY ALONG THE NORTHEASTERLY LINE OF SAID LOT AND ALONG THE NORTHEASTERLY LINE OF LOTS 10 AND 9 IN SAID BLOCK 2 (SAID NORTHEASTERLY LINE ALSO BEING THE SOUTHWESTERLY LINE OF NORTH KINGSBURY STREET), A DISTANCE OF 217.66 FEET TO THE POINT OF BEGINNING; THENCE CONTINUING ALONG THE NORTHEASTERLY LINE OF LOTS 9, 8, 7, 6 AND 5, A DISTANCE OF 173.23 FEET; THENCE NORTHWESTERLY AND WESTERLY ALONG A CURVED LINE, CONVEX NORTHEASTERLY AND HAVING A RADIUS OF 663.00 FEET, A DISTANCE OF 392.34 FEET TO A POINT ON THE WEST LINE OF AFOREMENTIONED LOT 11, WHICH IS 143.35 FEET SOUTH OF THE NORTHWEST CORNER OF SAID LOT, AS MEASURED ALONG SAID WEST LINE; THENCE SOUTH ALONG SAID WEST LINE, A DISTANCE OF 24.65 FEET TO AN ANGLE POINT IN SAID LINE; THENCE

SOUTHWESTERLY ALONG THE NORTHWESTERLY LINE OF SAID LOT 11, AND ALONG SAID NORTHWESTERLY LINE EXTENDED SOUTHWESTERLY, A DISTANCE OF 131 FEET, MORE OR LESS TO THE EDGE OF WATER OF THE NORTH BRANCH OF THE CHICAGO RIVER; THENCE NORTHWESTERLY AND WESTERLY ALONG SAID EDGE OF WATER PASSING INTO LOT 3 AFORESAID, TO AN INTERSECTION WITH A LINE DRAWN SOUTH, PERPENDICULAR TO THE SOUTH LINE OF WEST CORTLAND STREET, FROM A POINT 185.00 FEET WEST OF THE AFOREMENTIONED NORTHWEST CORNER OF SAID LOT 11, AS MEASURED ALONG SAID SOUTH LINE; THENCE NORTH ALONG SAID PERPENDICULAR LINE, A DISTANCE OF 56 FEET, MORE OR LESS TO A POINT 147.01 FEET SOUTH FROM SAID SOUTH LINE OF CORTLAND STREET; THENCE EASTERLY ALONG A CURVED LINE, CONVEX NORTHERLY AND HAVING A RADIUS OF 676.33 FEET, A DISTANCE OF 186.09 FEET TO A POINT ON THE EAST LINE OF SAID LOT 3 (BEING ALSO THE AFOREMENTIONED WEST LINE OF LOT 11), WHICH POINT IS 133.34 FEET SOUTH FROM THE NORTHWEST CORNER OF SAID LOT 11, AS MEASURED ALONG SAID WEST LINE; THENCE EASTERLY AND SOUTHEASTERLY ALONG A CURVED LINE, CONVEX NORTHEASTERLY AND HAVING A RADIUS OF 673.00 FEET, A DISTANCE OF 220.04 FEET TO A POINT; THENCE NORTHEASTERLY ALONG A STRAIGHT LINE, A DISTANCE OF 37.96 FEET TO THE POINT OF BEGINNING), IN COOK COUNTY, ILLINOIS.

PARCEL CC:

ALL THAT PART OF NORTH SOUTHPORT AVENUE VACATED BY ORDINANCE RECORDED JANUARY 5, 1994 AS DOCUMENT 94-014634, IN COOK COUNTY, ILLINOIS, LYING EAST OF THE EAST LINE OF LOTS 1 TO 4, BOTH INCLUSIVE, IN BLOCK 5 IN W. F. DOMINICK'S SUBDIVISION OF LOTS 1, 2 AND 3 IN BLOCK 14 OF SHEFFIELD'S ADDITION TO CHICAGO IN SECTION 32, TOWNSHIP 40 NORTH, RANGE 14, EAST OF THE THIRD PRINCIPAL MERIDIAN; LYING EAST OF THE EAST LINE OF LOT 1 IN BLOCK 1 IN J. F. LAWRENCE'S SUBDIVISION OF LOT 4 IN BLOCK 14 IN SHEFFIELD'S ADDITION AFOREMENTIONED: LYING EAST OF THE EAST LINE OF LOT 1 IN BLOCK 2 IN J. F. LAWRENCE'S SUBDIVISION AFOREMENTIONED; LYING EAST OF A LINE DRAWN FROM THE SOUTHEAST CORNER OF LOT 4 IN BLOCK 5 IN W. F. DOMINICK'S SUBDIVISION AFOREMENTIONED TO THE NORTHEAST CORNER OF LOT 1 IN BLOCK 1 IN J. F. LAWRENCE'S SUBDIVISION AFOREMENTIONED; LYING EAST OF A LINE DRAWN FROM THE SOUTHEAST CORNER OF LOT 1 IN BLOCK 1 TO THE NORTHEAST CORNER OF LOT 1 IN BLOCK 2 IN J. F. LAWRENCE'S SUBDIVISION AFOREMENTIONED; LYING EAST OF A LINE DRAWN FROM THE SOUTHEAST CORNER OF LOT 1 IN BLOCK 1 IN J. F. LAWRENCE'S SUBDIVISION AFOREMENTIONED TO THE NORTHEAST CORNER OF LOT 5 IN BLOCK 14 IN SHEFFIELD'S ADDITION TO CHICAGO AFOREMENTIONED; LYING EAST OF THE EAST LINE OF LOT 5 IN BLOCK 14 IN SHEFFIELD'S ADDITION TO CHICAGO AFOREMENTIONED; LYING WEST OF THE WEST LINE OF LOTS 43, 44, 45, 48, 49 AND THE WEST LINE OF LOTS 51 TO 63, BOTH INCLUSIVE; LYING WEST OF A LINE DRAWN FROM THE SOUTHWEST CORNER OF LOT 61 TO THE NORTHWEST CORNER OF LOT 60; LYING WEST OF A LINE DRAWN FROM THE SOUTHWEST CORNER OF LOT 45 TO THE NORTHWEST CORNER OF LOT 44 (SAID LINE BEING THE WEST LINE

OF WEST CROOKED STREET VACATED BY ORDINANCE PASSED JUNE 10, 1960 RECORDED AUGUST 22, 1960 AS DOCUMENT 17943256) ALL IN BLOCK 1 IN SUBDIVISION OF BLOCK 13 IN SHEFFIELD'S ADDITION TO CHICAGO IN SECTION 32; LYING NORTH OF A LINE DRAWN FROM THE SOUTHEAST CORNER OF LOT 5 IN BLOCK 14 IN SHEFFIELD'S ADDITION TO CHICAGO AFOREMENTIONED TO THE SOUTHWEST CORNER OF LOT 43 IN BLOCK 1 IN SUBDIVISION OF BLOCK 13 AFOREMENTIONED; AND LYING SOUTH OF THE EASTWARDLY EXTENSION OF THE NORTH LINE OF LOT 1 IN BLOCK 5 IN W. F. DOMINICK'S SUBDIVISION AFOREMENTIONED, ALSO

ALL THAT PART OF WEST ARMITAGE AVENUE VACATED BY ORDINANCE RECORDED JANUARY 5, 1994 AS DOCUMENT 94-014634, IN COOK COUNTY, ILLINOIS, LYING SOUTH OF THE SOUTH LINE OF LOTS 1 TO 15, BOTH INCLUSIVE, IN BLOCK 1; LYING NORTH OF THE NORTH LINE OF LOTS 1 TO 13, BOTH INCLUSIVE, IN BLOCK 2; LYING WEST OF A LINE DRAWN FROM THE SOUTHEAST CORNER OF LOT 1 IN BLOCK 1 TO THE NORTHEAST CORNER OF LOT 1 IN BLOCK 2; AND LYING EASTERLY OF A LINE DRAWN FROM A POINT ON THE SOUTH LINE OF LOT 15 IN BLOCK 1, WHICH IS 346.58 FEET WEST OF THE WEST LINE OF NORTH SOUTHPORT AVENUE, AS MEASURED ON THE NORTH LINE OF VACATED WEST ARMITAGE AVENUE, TO A POINT ON THE NORTH LINE OF LOT 13 IN BLOCK 2, WHICH IS 331.58 FEET WEST OF THE WEST LINE OF VACATED NORTH SOUTHPORT AVENUE AS MEASURED ON THE SOUTH LINE OF VACATED WEST ARMITAGE AVENUE, (EXCEPTING THEREFROM THAT PORTION OF SAID WEST ARMITAGE AVENUE, LYING WEST OF A LINE DRAWN FROM A POINT ON THE SOUTH LINE OF SAID LOT 15, WHICH IS 334.69 FEET WEST OF THE WEST LINE OF NORTH SOUTHPORT AVENUE, TO A POINT ON THE NORTH LINE OF SAID LOT 13, WHICH IS 334.69 FEET WEST OF THE WEST LINE OF NORTH SOUTHPORT AVENUE) ALL IN J. F. LAWRENCE'S SUBDIVISION AFOREMENTIONED.

PARCEL DD:

THAT PART OF THE 12 FOOT VACATED ALLEY AS VACATED BY ORDINANCE RECORDED JANUARY 5, 1994 AS DOCUMENT 94-014634, IN COOK COUNTY, ILLINOIS, DESCRIBED AS FOLLOWS: BEGINNING AT THE SOUTHEAST CORNER OF LOT 4 IN BLOCK 5 IN W. F. DOMINICK'S SUBDIVISION OF LOTS 1, 2 AND 3 IN BLOCK 14 OF SHEFFIELD'S ADDITION TO CHICAGO IN SECTION 32, TOWNSHIP 40 NORTH, RANGE 14 EAST OF THE THIRD PRINCIPAL MERIDIAN; THENCE SOUTH $01^{\circ}51'31''$ EAST 12.00 FEET TO THE NORTHEAST CORNER OF LOT 1 IN BLOCK 1 IN J. F. LAWRENCE'S SUBDIVISION OF LOT 4 IN BLOCK 14 IN SHEFFIELD'S ADDITION AFORESAID; THENCE SOUTH $88^{\circ}10'29''$ WEST ALONG THE SOUTH LINE OF SAID VACATED ALLEY 182.17 FEET TO THE WESTERLY LINE THEREOF; THENCE NORTH $01^{\circ}51'31''$ WEST 6.00 FEET TO THE NORTH LINE OF THE SOUTH HALF OF SAID VACATED ALLEY; THENCE NORTH $88^{\circ}10'29''$ EAST ALONG THE LAST MENTIONED NORTH LINE 46.17 FEET THE SOUTHERLY EXTENSION OF THE EAST LINE OF LOT 5 IN BLOCK 5 IN W. F. DOMINICK'S SUBDIVISION AFORESAID; THENCE NORTH $01^{\circ}51'31''$ WEST ALONG SAID SOUTHERLY EXTENSION 6.00 FEET TO THE SOUTHEAST CORNER OF SAID LOT 5; THENCE NORTH

88°10'29" EAST ALONG THE NORTH LINE OF SAID VACATED ALLEY 136.00 FEET TO THE POINT OF BEGINNING, IN COOK COUNTY, ILLINOIS.

PARCEL EE:

THAT PART OF LOTS 9 AND 10 IN BLOCK 2 IN THE SUBDIVISION OF LOTS 1 AND 2 IN BLOCK 8 OF SHEFFIELD'S ADDITION TO CHICAGO, IN SECTION 32, TOWNSHIP 32 NORTH, RANGE 14 EAST OF THE THIRD PRINCIPAL MERIDIAN, DESCRIBED AS FOLLOWS: COMMENCING AT THE NORTHEAST CORNER OF LOT 11 IN SAID BLOCK 2 BEING ALSO THE POINT OF INTERSECTION OF THE SOUTH LINE OF WEST CORTLAND STREET WITH THE SOUTHWESTERLY LINE OF NORTH KINGSBURY STREET; THENCE SOUTHEASTERLY ALONG THE SOUTHWESTERLY LINE OF NORTH KINGSBURY STREET, HAVING AN ASSUMED BEARING OF SOUTH 46 DEGREES 43 MINUTES 07 SECONDS EAST, A DISTANCE OF 217.66 FEET TO THE POINT OF BEGINNING; THENCE SOUTH 43 DEGREES 16 MINUTES 53 SECONDS WEST 11.94 FEET; THENCE WESTERLY 64.98 FEET ALONG THE ARC OF A CIRCLE HAVING A RADIUS OF 697.00 FEET, CONCAVE SOUTHERLY AND WHOSE CHORD BEARS NORTH 71 DEGREES 40 MINUTES 47 SECONDS WEST, A DISTANCE OF 64.96 FEET; THENCE NORTH 64 DEGREES 09 MINUTES 00 SECONDS EAST 42.12 FEET TO THE SOUTHWESTERLY LINE OF NORTH KINGSBURY STREET; THENCE SOUTH 64 DEGREES 43 MINUTES 07 SECONDS EAST ALONG THE SOUTHWESTERLY LINE OF NORTH KINGSBURY STREET 43.89 FEET TO THE POINT OF BEGINNING, IN COOK COUNTY, ILLINOIS.

PARCEL Z, AA, BB AND EE ALSO KNOWN AS:

THAT PART OF LOTS 3, 4 AND 5 IN BLOCK 8 IN SHEFFIELD'S ADDITION TO CHICAGO IN THE SOUTHWEST 1/4 OF SECTION 32, TOWNSHIP 40 NORTH, RANGE 14, EAST OF THE THIRD PRINCIPAL MERIDIAN, TOGETHER WITH LOTS OF 5 TO 11, INCLUSIVE IN BLOCK 2 IN SUBDIVISION OF LOTS 1 AND 2 OF BLOCK 8 IN SHEFFIELD'S ADDITION TO CHICAGO AFORESAID, TAKEN AS A TRACT AND DESCRIBED AS FOLLOWS:

COMMENCING AT THE NORTH EAST CORNER OF SAID LOT 3; THENCE SOUTH 88°18'03" WEST ALONG THE NORTH LINE THEREOF 315.00 FEET; THENCE SOUTH 03°50'39" WEST 33.16 FEET TO THE SOUTH LINE OF WEST CORTLAND STREET AND THE POINT OF BEGINNING; THENCE SOUTH 03°50'39" WEST 100.63 FEET; THENCE NORTH 88°16'19" EAST 327.92 FEET TO A POINT ON THE EAST LINE OF SAID LOT 3; THENCE SOUTH 01°41'57" EAST ALONG SAID EAST LINE 9.30 FEET; THENCE EASTERLY 174.84 FEET ALONG THE ARC OF A CIRCLE HAVING A RADIUS OF 697.00 FEET CONCAVE SOUTHERLY AND WHOSE CHORD BEARS SOUTH 81°32'13" EAST, A DISTANCE OF 174.38 FEET; THENCE NORTH 64°09'00" EAST 42.12 FEET TO THE SOUTHWESTERLY LINE OF

NORTH KINGSBURY STREET; THENCE SOUTH 46°43'07" EAST ALONG SAID SOUTHWESTERLY LINE 43.89 FEET; THENCE SOUTH 43°16'53" WEST 37.96 FEET; THENCE WESTERLY 220.45 FEET ALONG THE ARC OF A CIRCLE HAVING A RADIUS OF 673.00 FEET CONCAVE SOUTHERLY AND WHOSE CHORD BEARS NORTH 79°14'01" WEST, A DISTANCE OF 219.46 FEET TO A POINT ON THE EAST LINE OF SAID LOT 3; THENCE WESTERLY 186.09 FEET ALONG THE ARC OF A CIRCLE HAVING A RADIUS OF 676.33 FEET CONCAVE SOUTHERLY AND WHOSE CHORD BEARS SOUTH 84°04'26" WEST, A DISTANCE OF 185.50 FEET TO AN INTERSECTION WITH A LINE DRAWN SOUTH, PERPENDICULAR TO THE SOUTH LINE OF WEST CORTLAND STREET, FROM A POINT 185.00 FEET WEST OF THE NORTHWEST CORNER OF SAID LOT 11, AS MEASURED ALONG SAID SOUTH LINE; THENCE SOUTH 01°41'57" EAST ALONG SAID PERPENDICULAR LINE 56.00 FEET; THENCE SOUTH 83°39'22" EAST 11.37 FEET; THENCE SOUTH 70°53'56" EAST 50.08 FEET; THENCE SOUTH 49°46'38" EAST 51.36 FEET TO POINT ON THE NORTHWESTERLY LINE OF SAID LOT 11; THENCE SOUTH 43°18'03" WEST ALONG THE SOUTHWESTERLY EXTENSION OF THE NORTHWESTERLY LINE OF SAID LOT 11 A DISTANCE OF 74.23 FEET TO THE SOUTH LINE OF LOT 3; THE NEXT 8 COURSES BEING ALONG THE SOUTH LINE OF SAID LOT 3; THENCE NORTH 77°29'18" WEST 44.01 FEET; THENCE SOUTH 86°56'27" WEST 57.52 FEET; THENCE SOUTH 72°22'52" WEST 37.43 FEET; THENCE SOUTH 60°06'09" WEST 42.73 FEET; THENCE SOUTH 63°16'09" WEST 40.75 FEET; THENCE SOUTH 58°24'03" WEST 35.59 FEET; THENCE SOUTH 60°44'08" WEST 34.28 FEET; THENCE SOUTH 59°11'16" WEST 30.72 FEET TO THE SOUTHEAST CORNER OF SAID LOT 4; THENCE SOUTH 54°23'01" WEST ALONG THE SOUTH LINE OF SAID LOT 4 A DISTANCE OF 132.93 FEET; THENCE SOUTH 62°25'32" WEST ALONG THE SOUTH LINE OF SAID LOT 4 A DISTANCE OF 132.29 FEET TO A POINT ON THE EAST LINE OF THE WEST 111.67 FEET OF SAID LOT 4; THENCE NORTH 01°41'57" WEST ALONG SAID EAST LINE 133.86 FEET; THENCE SOUTH 59°23'03" WEST 44.82 FEET; THENCE SOUTH 17°23'23" WEST 40.92 FEET; THENCE NORTH 87°59'37" WEST 62.47 FEET; THENCE NORTH 52°50'27" WEST 139.25 FEET; THENCE NORTH 27°39'57" WEST 36.64 FEET; THENCE SOUTH 88°18'12" WEST 54.31 FEET TO THE WEST LINE OF SAID LOT 5; THENCE NORTH 18°03'47" WEST ALONG THE WEST LINE OF SAID LOT 5 A DISTANCE OF 171.36 FEET; THENCE NORTH 13°28'04" WEST ALONG THE WEST LINE OF SAID LOT 5 A DISTANCE OF 98.96 FEET; THENCE NORTH 09°57'21" WEST ALONG THE WEST LINE OF SAID LOT 5 A DISTANCE OF 69.46 FEET TO THE SOUTH LINE OF WEST CORTLAND STREET; THENCE NORTH 88°18'03" EAST ALONG THE SOUTH LINE OF WEST CORTLAND STREET 723.31 FEET TO THE POINT OF BEGINNING, IN COOK COUNTY, ILLINOIS.

**CITY OF CHICAGO
ECONOMIC DISCLOSURE STATEMENT
AND AFFIDAVIT**

SECTION I -- GENERAL INFORMATION

A. Legal name of the Disclosing Party submitting this EDS. Include d/b/a/ if applicable:

Alloy Property Holdings, LLC

Check ONE of the following three boxes:

Indicate whether the Disclosing Party submitting this EDS is:

1. the Applicant

OR

2. a legal entity currently holding, or anticipated to hold within six months after City action on the contract, transaction or other undertaking to which this EDS pertains (referred to below as the "Matter"), a direct or indirect interest in excess of 7.5% in the Applicant. State the Applicant's legal name: Alloy Property Company, LLC

OR

3. a legal entity with a direct or indirect right of control of the Applicant (see Section II(B)(1))
State the legal name of the entity in which the Disclosing Party holds a right of control:

B. Business address of the Disclosing Party: 2711 N. Haskell Avenue, Suite 1700, Dallas, TX 75204

C. Telephone: _____ Fax: 312-874-7008 Email: _____

D. Name of contact person: Anna Simpson

E. Federal Employer Identification No. (if you have one): _____

F. Brief description of the Matter to which this EDS pertains. (Include project number and location of property, if applicable):

Application for planned development for property located on Exhibit A attached hereto.

G. Which City agency or department is requesting this EDS? DPD

If the Matter is a contract being handled by the City's Department of Procurement Services, please complete the following:

Specification # N/A and Contract # N/A

SECTION II -- DISCLOSURE OF OWNERSHIP INTERESTS

A. NATURE OF THE DISCLOSING PARTY

1. Indicate the nature of the Disclosing Party:

- | | |
|---|---|
| <input type="checkbox"/> Person | <input checked="" type="checkbox"/> Limited liability company |
| <input type="checkbox"/> Publicly registered business corporation | <input type="checkbox"/> Limited liability partnership |
| <input type="checkbox"/> Privately held business corporation | <input type="checkbox"/> Joint venture |
| <input type="checkbox"/> Sole proprietorship | <input type="checkbox"/> Not-for-profit corporation |
| <input type="checkbox"/> General partnership | (Is the not-for-profit corporation also a 501(c)(3))? |
| <input type="checkbox"/> Limited partnership | <input type="checkbox"/> Yes <input type="checkbox"/> No |
| <input type="checkbox"/> Trust | <input type="checkbox"/> Other (please specify) |
-

2. For legal entities, the state (or foreign country) of incorporation or organization, if applicable:

Delaware

3. For legal entities not organized in the State of Illinois: Has the organization registered to do business in the State of Illinois as a foreign entity?

- Yes No Organized in Illinois

B. IF THE DISCLOSING PARTY IS A LEGAL ENTITY:

1. List below the full names and titles, if applicable, of: (i) all executive officers and all directors of the entity; (ii) **for not-for-profit corporations**, all members, if any, which are legal entities (if there are no such members, write "no members which are legal entities"); (iii) **for trusts, estates or other similar entities**, the trustee, executor, administrator, or similarly situated party; (iv) **for general or limited partnerships, limited liability companies, limited liability partnerships or joint ventures**, each general partner, managing member, manager or any other person or legal entity that directly or indirectly controls the day-to-day management of the Applicant.

NOTE: Each legal entity listed below must submit an EDS on its own behalf.

Name	Title
------	-------

See Attachment 2-1

2. Please provide the following information concerning each person or legal entity having a direct or indirect, current or prospective (i.e. within 6 months after City action) beneficial interest (including ownership) in excess of 7.5% of the Applicant. Examples of such an interest include shares in a corporation, partnership interest in a partnership or joint venture, interest of a member or manager in a

Attachment 2-1

Section II.B.1. List below the full names and titles of all executive officers and all directors of the entity.

Marc L. Lipsky, President
Laura Sims, Vice President and Assistant Secretary
Mark S. Schuck, Vice President
Steven R. Shearer, Vice President
Summer Trejo, Vice President and Secretary
Susan Kiker, Vice President

Alloy Property Holdings, LLC – Managing Member

limited liability company, or interest of a beneficiary of a trust, estate or other similar entity. If none, state "None."

NOTE: Each legal entity listed below may be required to submit an EDS on its own behalf.

Name	Business Address	Percentage Interest in the Applicant
------	------------------	--------------------------------------

See Attachment 3-1

SECTION III -- INCOME OR COMPENSATION TO, OR OWNERSHIP BY, CITY ELECTED OFFICIALS

Has the Disclosing Party provided any income or compensation to any City elected official during the 12-month period preceding the date of this EDS? Yes No

Does the Disclosing Party reasonably expect to provide any income or compensation to any City elected official during the 12-month period following the date of this EDS? Yes No

If "yes" to either of the above, please identify below the name(s) of such City elected official(s) and describe such income or compensation:

Does any City elected official or, to the best of the Disclosing Party's knowledge after reasonable inquiry, any City elected official's spouse or domestic partner, have a financial interest (as defined in Chapter 2-156 of the Municipal Code of Chicago ("MCC")) in the Disclosing Party?

Yes No

If "yes," please identify below the name(s) of such City elected official(s) and/or spouse(s)/domestic partner(s) and describe the financial interest(s).

SECTION IV -- DISCLOSURE OF SUBCONTRACTORS AND OTHER RETAINED PARTIES

The Disclosing Party must disclose the name and business address of each subcontractor, attorney, lobbyist (as defined in MCC Chapter 2-156), accountant, consultant and any other person or entity whom the Disclosing Party has retained or expects to retain in connection with the Matter, as well as the nature of the relationship, and the total amount of the fees paid or estimated to be paid. The Disclosing Party is not required to disclose employees who are paid solely through the Disclosing Party's regular payroll. If the Disclosing Party is uncertain whether a disclosure is required under this Section, the Disclosing Party must either ask the City whether disclosure is required or make the disclosure.

Attachment 3-1

Section II. B.2. Please provide the following information concerning each person or entity having a direct or indirect, current or prospective (i.e. within 6 months after City action) beneficial interest (including ownership) in excess of 7.5% of the Applicant.

<u>Name</u>	<u>Business Address</u>	<u>Percentage Interest in the Applicant</u>
Alloy Property Holdings, LLC	2711 N. Haskell Avenue, Suite 1700 Dallas, TX 75204	100% - Direct
Alloy Lower Joint Venture, LLC	2711 N. Haskell Avenue, Suite 1700 Dallas, TX 75204	100% - Indirect
LSREF4 Alloy Property Holdings, LLC	2711 N. Haskell Avenue, Suite 1700 Dallas, TX 75204	85% - Indirect
Sterling Bay LY, LLC	1330 W. Fulton St., Suite 800 Chicago, IL 60607	15% - Indirect
Sterling Bay LY Investors, LLC	1330 W. Fulton St., Suite 800 Chicago, IL 60607	15% - Indirect
SBCP II Qualified Purchasers, LP	1330 W. Fulton St., Suite 800 Chicago, IL 60607	12.5% - Indirect
LSREF4 Alloy Super Holdings, LLC	2711 N. Haskell Avenue, Suite 1700 Dallas, TX 75204	85% - Indirect
Alloy Upper Joint Venture, LLC	2711 N. Haskell Avenue, Suite 1700 Dallas, TX 75204	85% - Indirect
LSREF4 Super REIT Partners, L.P.	2711 N. Haskell Avenue, Suite 1700 Dallas, TX 75204	85% - Indirect
Lone Star Real Estate Fund IV (U.S.), L.P.	2711 N. Haskell Avenue, Suite 1700 Dallas, TX 75204	42% - Indirect
LSF RE IV International, L.P.	2711 N. Haskell Avenue, Suite 1700	Current 41% - Indirect
LSF RE IV Capital Investments, L.P.	2711 N. Haskell Avenue, Suite 1700 Dallas, TX 75204	Future 41% - Indirect

Name (indicate whether retained or anticipated to be retained)	Business Address	Relationship to Disclosing Party (subcontractor, attorney, lobbyist, etc.)	Fees (indicate whether paid or estimated.) NOTE: "hourly rate" or "t.b.d." is not an acceptable response.
--	------------------	--	--

(Add sheets if necessary)

Check here if the Disclosing Party has not retained, nor expects to retain, any such persons or entities.

SECTION V -- CERTIFICATIONS

A. COURT-ORDERED CHILD SUPPORT COMPLIANCE

Under MCC Section 2-92-415, substantial owners of business entities that contract with the City must remain in compliance with their child support obligations throughout the contract's term.

Has any person who directly or indirectly owns 10% or more of the Disclosing Party been declared in arrearage on any child support obligations by any Illinois court of competent jurisdiction?

Yes No No person directly or indirectly owns 10% or more of the Disclosing Party.

If "Yes," has the person entered into a court-approved agreement for payment of all support owed and is the person in compliance with that agreement?

Yes No

B. FURTHER CERTIFICATIONS

1. [This paragraph 1 applies only if the Matter is a contract being handled by the City's Department of Procurement Services.] In the 5-year period preceding the date of this EDS, neither the Disclosing Party nor any Affiliated Entity [see definition in (5) below] has engaged, in connection with the performance of any public contract, the services of an integrity monitor, independent private sector inspector general, or integrity compliance consultant (i.e., an individual or entity with legal, auditing, investigative, or other similar skills, designated by a public agency to help the agency monitor the activity of specified agency vendors as well as help the vendors reform their business practices so they can be considered for agency contracts in the future, or continue with a contract in progress).

2. The Disclosing Party and its Affiliated Entities are not delinquent in the payment of any fine, fee, tax or other source of indebtedness owed to the City of Chicago, including, but not limited to, water and sewer charges, license fees, parking tickets, property taxes and sales taxes, nor is the Disclosing Party delinquent in the payment of any tax administered by the Illinois Department of Revenue.

3. The Disclosing Party and, if the Disclosing Party is a legal entity, all of those persons or entities identified in Section II(B)(1) of this EDS:

a. are not presently debarred, suspended, proposed for debarment, declared ineligible or voluntarily excluded from any transactions by any federal, state or local unit of government;

b. have not, during the 5 years before the date of this EDS, been convicted of a criminal offense, adjudged guilty, or had a civil judgment rendered against them in connection with: obtaining, attempting to obtain, or performing a public (federal, state or local) transaction or contract under a public transaction; a violation of federal or state antitrust statutes; fraud; embezzlement; theft; forgery; bribery; falsification or destruction of records; making false statements; or receiving stolen property;

c. are not presently indicted for, or criminally or civilly charged by, a governmental entity (federal, state or local) with committing any of the offenses set forth in subparagraph (b) above;

d. have not, during the 5 years before the date of this EDS, had one or more public transactions (federal, state or local) terminated for cause or default; and

e. have not, during the 5 years before the date of this EDS, been convicted, adjudged guilty, or found liable in a civil proceeding, or in any criminal or civil action, including actions concerning environmental violations, instituted by the City or by the federal government, any state, or any other unit of local government.

4. The Disclosing Party understands and shall comply with the applicable requirements of MCC Chapters 2-56 (Inspector General) and 2-156 (Governmental Ethics).

5. Certifications (5), (6) and (7) concern:

- the Disclosing Party;
- any "Contractor" (meaning any contractor or subcontractor used by the Disclosing Party in connection with the Matter, including but not limited to all persons or legal entities disclosed under Section IV, "Disclosure of Subcontractors and Other Retained Parties");
- any "Affiliated Entity" (meaning a person or entity that, directly or indirectly: controls the Disclosing Party, is controlled by the Disclosing Party, or is, with the Disclosing Party, under common control of another person or entity). Indicia of control include, without limitation: interlocking management or ownership; identity of interests among family members, shared facilities and equipment; common use of employees; or organization of a business entity following the ineligibility of a business entity to do business with federal or state or local government, including the City, using substantially the same management, ownership, or principals as the ineligible entity. With respect to Contractors, the term Affiliated Entity means a person or entity that directly or indirectly controls the Contractor, is controlled by it, or, with the Contractor, is under common control of another person or entity;
- any responsible official of the Disclosing Party, any Contractor or any Affiliated Entity or any other official, agent or employee of the Disclosing Party, any Contractor or any Affiliated Entity, acting pursuant to the direction or authorization of a responsible official of the Disclosing Party, any Contractor or any Affiliated Entity (collectively "Agents").

Neither the Disclosing Party, nor any Contractor, nor any Affiliated Entity of either the Disclosing Party or any Contractor, nor any Agents have, during the 5 years before the date of this EDS, or, with respect to a Contractor, an Affiliated Entity, or an Affiliated Entity of a Contractor during the 5 years before the date of such Contractor's or Affiliated Entity's contract or engagement in connection with the Matter:

- a. bribed or attempted to bribe, or been convicted or adjudged guilty of bribery or attempting to bribe, a public officer or employee of the City, the State of Illinois, or any agency of the federal government or of any state or local government in the United States of America, in that officer's or employee's official capacity;
- b. agreed or colluded with other bidders or prospective bidders, or been a party to any such agreement, or been convicted or adjudged guilty of agreement or collusion among bidders or prospective bidders, in restraint of freedom of competition by agreement to bid a fixed price or otherwise; or
- c. made an admission of such conduct described in subparagraph (a) or (b) above that is a matter of record, but have not been prosecuted for such conduct; or
- d. violated the provisions referenced in MCC Subsection 2-92-320(a)(4)(Contracts Requiring a Base Wage); (a)(5)(Debarment Regulations); or (a)(6)(Minimum Wage Ordinance).

6. Neither the Disclosing Party, nor any Affiliated Entity or Contractor, or any of their employees, officials, agents or partners, is barred from contracting with any unit of state or local government as a result of engaging in or being convicted of (1) bid-rigging in violation of 720 ILCS 5/33E-3; (2) bid-rotating in violation of 720 ILCS 5/33E-4; or (3) any similar offense of any state or of the United States of America that contains the same elements as the offense of bid-rigging or bid-rotating.

7. Neither the Disclosing Party nor any Affiliated Entity is listed on a Sanctions List maintained by the United States Department of Commerce, State, or Treasury, or any successor federal agency.

8. [FOR APPLICANT ONLY] (i) Neither the Applicant nor any "controlling person" [see MCC Chapter 1-23, Article I for applicability and defined terms] of the Applicant is currently indicted or charged with, or has admitted guilt of, or has ever been convicted of, or placed under supervision for, any criminal offense involving actual, attempted, or conspiracy to commit bribery, theft, fraud, forgery, perjury, dishonesty or deceit against an officer or employee of the City or any "sister agency"; and (ii) the Applicant understands and acknowledges that compliance with Article I is a continuing requirement for doing business with the City. NOTE: If MCC Chapter 1-23, Article I applies to the Applicant, that Article's permanent compliance timeframe supersedes 5-year compliance timeframes in this Section V.

9. [FOR APPLICANT ONLY] The Applicant and its Affiliated Entities will not use, nor permit their subcontractors to use, any facility listed as having an active exclusion by the U.S. EPA on the federal System for Award Management ("SAM").

10. [FOR APPLICANT ONLY] The Applicant will obtain from any contractors/subcontractors hired or to be hired in connection with the Matter certifications equal in form and substance to those in Certifications (2) and (9) above and will not, without the prior written consent of the City, use any such

contractor/subcontractor that does not provide such certifications or that the Applicant has reason to believe has not provided or cannot provide truthful certifications.

11. If the Disclosing Party is unable to certify to any of the above statements in this Part B (Further Certifications), the Disclosing Party must explain below:

None

If the letters "NA," the word "None," or no response appears on the lines above, it will be conclusively presumed that the Disclosing Party certified to the above statements.

12. To the best of the Disclosing Party's knowledge after reasonable inquiry, the following is a complete list of all current employees of the Disclosing Party who were, at any time during the 12-month period preceding the date of this EDS, an employee, or elected or appointed official, of the City of Chicago (if none, indicate with "N/A" or "none").

None

13. To the best of the Disclosing Party's knowledge after reasonable inquiry, the following is a complete list of all gifts that the Disclosing Party has given or caused to be given, at any time during the 12-month period preceding the execution date of this EDS, to an employee, or elected or appointed official, of the City of Chicago. For purposes of this statement, a "gift" does not include: (i) anything made generally available to City employees or to the general public, or (ii) food or drink provided in the course of official City business and having a retail value of less than \$25 per recipient, or (iii) a political contribution otherwise duly reported as required by law (if none, indicate with "N/A" or "none"). As to any gift listed below, please also list the name of the City recipient.

None

C. CERTIFICATION OF STATUS AS FINANCIAL INSTITUTION

1. The Disclosing Party certifies that the Disclosing Party (check one)
[] is [X] is not

a "financial institution" as defined in MCC Section 2-32-455(b).

2. If the Disclosing Party IS a financial institution, then the Disclosing Party pledges:

"We are not and will not become a predatory lender as defined in MCC Chapter 2-32. We further pledge that none of our affiliates is, and none of them will become, a predatory lender as defined in MCC Chapter 2-32. We understand that becoming a predatory lender or becoming an affiliate of a predatory lender may result in the loss of the privilege of doing business with the City."

If the Disclosing Party is unable to make this pledge because it or any of its affiliates (as defined in MCC Section 2-32-455(b)) is a predatory lender within the meaning of MCC Chapter 2-32, explain here (attach additional pages if necessary):

None

If the letters "NA," the word "None," or no response appears on the lines above, it will be conclusively presumed that the Disclosing Party certified to the above statements.

D. CERTIFICATION REGARDING FINANCIAL INTEREST IN CITY BUSINESS

Any words or terms defined in MCC Chapter 2-156 have the same meanings if used in this Part D.

1. In accordance with MCC Section 2-156-110: To the best of the Disclosing Party's knowledge after reasonable inquiry, does any official or employee of the City have a financial interest in his or her own name or in the name of any other person or entity in the Matter?

Yes No

NOTE: If you checked "Yes" to Item D(1), proceed to Items D(2) and D(3). If you checked "No" to Item D(1), skip Items D(2) and D(3) and proceed to Part E.

2. Unless sold pursuant to a process of competitive bidding, or otherwise permitted, no City elected official or employee shall have a financial interest in his or her own name or in the name of any other person or entity in the purchase of any property that (i) belongs to the City, or (ii) is sold for taxes or assessments, or (iii) is sold by virtue of legal process at the suit of the City (collectively, "City Property Sale"). Compensation for property taken pursuant to the City's eminent domain power does not constitute a financial interest within the meaning of this Part D.

Does the Matter involve a City Property Sale?

Yes No

3. If you checked "Yes" to Item D(1), provide the names and business addresses of the City officials or employees having such financial interest and identify the nature of the financial interest:

Name	Business Address	Nature of Financial Interest

4. The Disclosing Party further certifies that no prohibited financial interest in the Matter will be acquired by any City official or employee.

E. CERTIFICATION REGARDING SLAVERY ERA BUSINESS

Please check either (1) or (2) below. If the Disclosing Party checks (2), the Disclosing Party must disclose below or in an attachment to this EDS all information required by (2). Failure to comply with these disclosure requirements may make any contract entered into with the City in connection with the Matter voidable by the City.

X 1. The Disclosing Party verifies that the Disclosing Party has searched any and all records of the Disclosing Party and any and all predecessor entities regarding records of investments or profits from slavery or slaveholder insurance policies during the slavery era (including insurance policies issued to slaveholders that provided coverage for damage to or injury or death of their slaves), and the Disclosing Party has found no such records.

2. The Disclosing Party verifies that, as a result of conducting the search in step (1) above, the Disclosing Party has found records of investments or profits from slavery or slaveholder insurance policies. The Disclosing Party verifies that the following constitutes full disclosure of all such records, including the names of any and all slaves or slaveholders described in those records:

SECTION VI -- CERTIFICATIONS FOR FEDERALLY FUNDED MATTERS

NOTE: If the Matter is federally funded, complete this Section VI. If the Matter is not federally funded, proceed to Section VII. For purposes of this Section VI, tax credits allocated by the City and proceeds of debt obligations of the City are not federal funding.

A. CERTIFICATION REGARDING LOBBYING

1. List below the names of all persons or entities registered under the federal Lobbying Disclosure Act of 1995, as amended, who have made lobbying contacts on behalf of the Disclosing Party with respect to the Matter: (Add sheets if necessary):

(If no explanation appears or begins on the lines above, or if the letters "NA" or if the word "None" appear, it will be conclusively presumed that the Disclosing Party means that NO persons or entities registered under the Lobbying Disclosure Act of 1995, as amended, have made lobbying contacts on behalf of the Disclosing Party with respect to the Matter.)

2. The Disclosing Party has not spent and will not expend any federally appropriated funds to pay any person or entity listed in paragraph A(1) above for his or her lobbying activities or to pay any person or entity to influence or attempt to influence an officer or employee of any agency, as defined by applicable federal law, a member of Congress, an officer or employee of Congress, or an employee.

of a member of Congress, in connection with the award of any federally funded contract, making any federally funded grant or loan, entering into any cooperative agreement, or to extend, continue, renew, amend, or modify any federally funded contract, grant, loan, or cooperative agreement.

3. The Disclosing Party will submit an updated certification at the end of each calendar quarter in which there occurs any event that materially affects the accuracy of the statements and information set forth in paragraphs A(1) and A(2) above.

4. The Disclosing Party certifies that either: (i) it is not an organization described in section 501(c)(4) of the Internal Revenue Code of 1986; or (ii) it is an organization described in section 501(c)(4) of the Internal Revenue Code of 1986 but has not engaged and will not engage in "Lobbying Activities," as that term is defined in the Lobbying Disclosure Act of 1995, as amended.

5. If the Disclosing Party is the Applicant, the Disclosing Party must obtain certifications equal in form and substance to paragraphs A(1) through A(4) above from all subcontractors before it awards any subcontract and the Disclosing Party must maintain all such subcontractors' certifications for the duration of the Matter and must make such certifications promptly available to the City upon request.

B. CERTIFICATION REGARDING EQUAL EMPLOYMENT OPPORTUNITY

If the Matter is federally funded, federal regulations require the Applicant and all proposed subcontractors to submit the following information with their bids or in writing at the outset of negotiations.

Is the Disclosing Party the Applicant?

Yes No

If "Yes," answer the three questions below:

1. Have you developed and do you have on file affirmative action programs pursuant to applicable federal regulations? (See 41 CFR Part 60-2.)

Yes No

2. Have you filed with the Joint Reporting Committee, the Director of the Office of Federal Contract Compliance Programs, or the Equal Employment Opportunity Commission all reports due under the applicable filing requirements?

Yes No Reports not required

3. Have you participated in any previous contracts or subcontracts subject to the equal opportunity clause?

Yes No

If you checked "No" to question (1) or (2) above, please provide an explanation:

SECTION VII -- FURTHER ACKNOWLEDGMENTS AND CERTIFICATION

The Disclosing Party understands and agrees that:

A. The certifications, disclosures, and acknowledgments contained in this EDS will become part of any contract or other agreement between the Applicant and the City in connection with the Matter, whether procurement, City assistance, or other City action, and are material inducements to the City's execution of any contract or taking other action with respect to the Matter. The Disclosing Party understands that it must comply with all statutes, ordinances, and regulations on which this EDS is based.

B. The City's Governmental Ethics Ordinance, MCC Chapter 2-156, imposes certain duties and obligations on persons or entities seeking City contracts, work, business, or transactions. The full text of this ordinance and a training program is available on line at www.cityofchicago.org/Ethics, and may also be obtained from the City's Board of Ethics, 740 N. Sedgwick St., Suite 500, Chicago, IL 60610, (312) 744-9660. The Disclosing Party must comply fully with this ordinance.

C. If the City determines that any information provided in this EDS is false, incomplete or inaccurate, any contract or other agreement in connection with which it is submitted may be rescinded or be void or voidable, and the City may pursue any remedies under the contract or agreement (if not rescinded or void), at law, or in equity, including terminating the Disclosing Party's participation in the Matter and/or declining to allow the Disclosing Party to participate in other City transactions. Remedies at law for a false statement of material fact may include incarceration and an award to the City of treble damages.

D. It is the City's policy to make this document available to the public on its Internet site and/or upon request. Some or all of the information provided in, and appended to, this EDS may be made publicly available on the Internet, in response to a Freedom of Information Act request, or otherwise. By completing and signing this EDS, the Disclosing Party waives and releases any possible rights or claims which it may have against the City in connection with the public release of information contained in this EDS and also authorizes the City to verify the accuracy of any information submitted in this EDS.

E. The information provided in this EDS must be kept current. In the event of changes, the Disclosing Party must supplement this EDS up to the time the City takes action on the Matter. If the Matter is a contract being handled by the City's Department of Procurement Services, the Disclosing Party must update this EDS as the contract requires. **NOTE:** With respect to Matters subject to MCC Chapter 1-23, Article I (imposing **PERMANENT INELIGIBILITY** for certain specified offenses), the information provided herein regarding eligibility must be kept current for a longer period, as required by MCC Chapter 1-23 and Section 2-154-020.

CERTIFICATION

Under penalty of perjury, the person signing below: (1) warrants that he/she is authorized to execute this EDS, and Appendices A and B (if applicable), on behalf of the Disclosing Party, and (2) warrants that all certifications and statements contained in this EDS, and Appendices A and B (if applicable), are true, accurate and complete as of the date furnished to the City.

Alloy Property Holdings, LLC
(Print or type exact legal name of Disclosing Party)

By: Marc L. Lipshy
(Sign here)


Marc L. Lipshy
(Print or type name of person signing)

President
(Print or type title of person signing)

Signed and sworn to before me on (date) June 4, 2018

at Dallas County, Texas (state).

Laura Serafin
Notary Public



Commission expires: May 12, 2020

**CITY OF CHICAGO
ECONOMIC DISCLOSURE STATEMENT AND AFFIDAVIT
APPENDIX A**

**FAMILIAL RELATIONSHIPS WITH ELECTED CITY OFFICIALS
AND DEPARTMENT HEADS**

This Appendix is to be completed only by (a) the Applicant, and (b) any legal entity which has a direct ownership interest in the Applicant exceeding 7.5%. It is not to be completed by any legal entity which has only an indirect ownership interest in the Applicant.

Under MCC Section 2-154-015, the Disclosing Party must disclose whether such Disclosing Party or any "Applicable Party" or any Spouse or Domestic Partner thereof currently has a "familial relationship" with any elected city official or department head. A "familial relationship" exists if, as of the date this EDS is signed, the Disclosing Party or any "Applicable Party" or any Spouse or Domestic Partner thereof is related to the mayor, any alderman, the city clerk, the city treasurer or any city department head as spouse or domestic partner or as any of the following, whether by blood or adoption: parent, child, brother or sister, aunt or uncle, niece or nephew, grandparent, grandchild, father-in-law, mother-in-law, son-in-law, daughter-in-law, stepfather or stepmother, stepson or stepdaughter, stepbrother or stepsister or half-brother or half-sister.

"Applicable Party" means (1) all executive officers of the Disclosing Party listed in Section II.B.1.a., if the Disclosing Party is a corporation; all partners of the Disclosing Party, if the Disclosing Party is a general partnership; all general partners and limited partners of the Disclosing Party, if the Disclosing Party is a limited partnership; all managers, managing members and members of the Disclosing Party, if the Disclosing Party is a limited liability company; (2) all principal officers of the Disclosing Party; and (3) any person having more than a 7.5% ownership interest in the Disclosing Party. "Principal officers" means the president, chief operating officer, executive director, chief financial officer, treasurer or secretary of a legal entity or any person exercising similar authority.

Does the Disclosing Party or any "Applicable Party" or any Spouse or Domestic Partner thereof currently have a "familial relationship" with an elected city official or department head?

Yes

No

If yes, please identify below (1) the name and title of such person, (2) the name of the legal entity to which such person is connected; (3) the name and title of the elected city official or department head to whom such person has a familial relationship, and (4) the precise nature of such familial relationship.

**CITY OF CHICAGO
ECONOMIC DISCLOSURE STATEMENT AND AFFIDAVIT
APPENDIX B**

BUILDING CODE SCOFFLAW/PROBLEM LANDLORD CERTIFICATION

This Appendix is to be completed only by (a) the Applicant, and (b) any legal entity which has a direct ownership interest in the Applicant exceeding 7.5% (an "Owner"). It is not to be completed by any legal entity which has only an indirect ownership interest in the Applicant.

1. Pursuant to MCC Section 2-154-010, is the Applicant or any Owner identified as a building code scofflaw or problem landlord pursuant to MCC Section 2-92-416?

Yes No

2. If the Applicant is a legal entity publicly traded on any exchange, is any officer or director of the Applicant identified as a building code scofflaw or problem landlord pursuant to MCC Section 2-92-416?

Yes No The Applicant is not publicly traded on any exchange.

3. If yes to (1) or (2) above, please identify below the name of each person or legal entity identified as a building code scofflaw or problem landlord and the address of each building or buildings to which the pertinent code violations apply.

Exhibit A

Legal Description

PARCEL A:

SUB-LOT 1 OF ORIGINAL LOT 1 EXTENDING TO THE THREAD OF THE CHICAGO RIVER IN BLOCK 17 OF SHEFFIELD'S ADDITION TO CHICAGO IN THE SOUTHWEST ¼ OF SECTION 32, TOWNSHIP 40 NORTH, RANGE 14, EAST OF THE THIRD PRINCIPAL MERIDIAN, IN COOK COUNTY, ILLINOIS.

PARCEL B:

LOTS 2, 3, 4 AND 5 EXTENDING TO THE THREAD OF THE CHICAGO RIVER IN BLOCK 17 OF SHEFFIELD'S ADDITION TO CHICAGO IN THE SOUTHWEST ¼ OF SECTION 32, TOWNSHIP 40 NORTH, RANGE 14, EAST OF THE THIRD PRINCIPAL MERIDIAN, (EXCEPTING THEREFROM THAT PART OF LOT 5 AFORESAID CONVEYED TO JOHN M. WHITMAN, RECEIVER OF THE CHICAGO AND PACIFIC RAILROAD COMPANY AND TO THE CHICAGO, MILWAUKEE AND ST. PAUL RAILWAY COMPANY BY DEEDS RECORDED JUNE 30, 1879 AS DOCUMENT 227959 AND 2798073 IN BOOKS 891 AND 6590, PAGES 226 AND 348 RESPECTIVELY), IN COOK COUNTY, ILLINOIS.

PARCEL C:

LOTS 5 AND 6 AND THE NORTH 20.00 FEET OF LOT 7 IN THE SUBDIVISION OF LOT 1 OF BLOCK 17 IN SHEFFIELD'S ADDITION TO CHICAGO IN SECTION 32, TOWNSHIP 40 NORTH, RANGE 14, EAST OF THE THIRD PRINCIPAL MERIDIAN, IN COOK COUNTY, ILLINOIS.

PARCEL D:

THE SOUTH 5 FEET OF LOT 7 AND LOTS 8, 9 AND 10 IN THE SUBDIVISION OF LOT 1 OF BLOCK 17 IN SHEFFIELD'S ADDITION TO CHICAGO IN SECTION 32, TOWNSHIP 40 NORTH, RANGE 14, EAST OF THE THIRD PRINCIPAL MERIDIAN, IN COOK COUNTY, ILLINOIS.

PARCEL E:

LOT 16 IN BLOCK 4 IN DOMINICK'S SUBDIVISION OF LOTS 1, 2 AND 3 IN BLOCK 14 IN SHEFFIELD'S ADDITION TO CHICAGO, IN SECTION 32, TOWNSHIP 40 NORTH, RANGE 14, EAST OF THE THIRD PRINCIPAL MERIDIAN, IN COOK COUNTY, ILLINOIS.

PARCEL F:

LOT 1 IN BLOCK 4 IN DOMINICK'S SUBDIVISION OF LOTS 1 TO 3 INCLUSIVE IN BLOCK 14 IN SHEFFIELD'S ADDITION TO CHICAGO IN THE SOUTHWEST QUARTER OF THE NORTHWEST

QUARTER OF SECTION 32, TOWNSHIP 40 NORTH, RANGE 14 EAST OF THE THIRD PRINCIPAL MERIDIAN, IN CITY OF CHICAGO, COOK COUNTY, ILLINOIS.

PARCEL G:

LOTS 5, 6, 7 AND 8 AND THE NORTH 1/2 OF THE SOUTHERLY VACATED ALLEY, AND LOTS 1, 2 AND 3 IN BLOCK 5 AND THE 16 FOOT VACATED ALLEY WEST AND ADJOINING LOT 1, 2 AND 3 IN BLOCK 5, RECORDED AS DOCUMENT 3658389, IN W.F. DOMINICK'S SUBDIVISION OF LOTS 1, 2 AND 3 OF BLOCK 14 OF SHEFFIELD'S ADDITION TO CHICAGO IN SECTION 32, TOWNSHIP 40 NORTH, RANGE 14 EAST OF THE THIRD PRINCIPAL MERIDIAN IN COOK COUNTY, ILLINOIS, EXCEPTING THEREFROM THE FOLLOWING DESCRIBED PARCEL: BEGINNING AT THE SOUTHEAST CORNER OF SAID LOT 5; THENCE NORTH ALONG THE EAST LINE THEREOF, A DISTANCE OF 30.00 FEET TO A NON-TANGENT CURVE CONVEX TO THE NORTHEAST WITH A RADIUS OF 289.00 FEET; THENCE NORTHWESTERLY ALONG SAID CURVE AN ARC DISTANCE OF 22.54 FEET TO A POINT WHICH IS 2.71 FEET EAST OF THE WEST LINE OF SAID LOT 5 AND 33.30 FEET NORTH OF THE SOUTH LINE OF SAID LOT 5; THENCE SOUTH, PARALLEL WITH THE WEST LINE OF SAID LOT 5, A DISTANCE OF 33.30 FEET TO THE SOUTH LINE OF SAID LOT 5; THENCE EAST ALONG THE SOUTH LINE OF SAID LOT 5 A DISTANCE OF 22.30 FEET TO THE POINT OF BEGINNING.

PARCEL H:

LOTS 22, 23 AND 24 IN BLOCK 4 IN W. F. DOMINICK'S SUBDIVISION OF LOTS 1, 2 AND 3 IN BLOCK 14 IN SHEFFIELD'S ADDITION TO CHICAGO IN SECTION 32, TOWNSHIP 40 NORTH, RANGE 14 EAST OF THE THIRD PRINCIPAL MERIDIAN, IN COOK COUNTY, ILLINOIS.

PARCEL I:

LOTS 17, 18, 19, 20 AND 21 IN BLOCK 4 IN W.F. DOMINICK'S SUBDIVISION OF LOTS 1, 2 AND 3 IN BLOCK 14 IN SHEFFIELD'S ADDITION TO CHICAGO IN SECTION 32, TOWNSHIP 40 NORTH, RANGE 14 EAST OF THE THIRD PRINCIPAL MERIDIAN, IN COOK COUNTY, ILLINOIS.

PARCEL J:

THE SOUTHERLY 1/2 OF LOT 9 AND LOT 10, AND THE NORTHERLY 58 FEET OF LOT 11 IN BLOCK 6 IN W.F. DOMINICK'S SUBDIVISION OF LOTS 1, 2 AND 3 OF BLOCK 14 OF SHEFFIELD'S ADDITION TO CHICAGO IN SECTION 32, TOWNSHIP 40 NORTH, RANGE 14 EAST OF THE THIRD PRINCIPAL MERIDIAN IN COOK COUNTY, ILLINOIS.

PARCEL K:

LOT 11 (EXCEPT THE NORTHERLY 58 FEET THEREOF), LOT 12 AND THE NORTH HALF OF THE SOUTHERLY VACATED ALLEY IN BLOCK 6 IN W.F. DOMINICK'S SUBDIVISION OF LOTS 1, 2 AND 3

OF BLOCK 14 OF SHEFFIELD'S ADDITION TO CHICAGO IN 32, TOWNSHIP 40 NORTH, RANGE 14 EAST OF THE THIRD PRINCIPAL MERIDIAN IN COOK COUNTY, ILLINOIS.

PARCEL L:

LOTS 9, 10, 11, 12, 13, 14, 15 AND PARTS OF LOTS 7 AND LOT 8 WEST OF A LINE COMMENCING AT A POINT IN SOUTH LINE 14.31 FEET WEST OF SOUTHEAST CORNER OF LOT 7; THENCE NORTH AT A RIGHT ANGLE TO POINT OF CURVE, THENCE NORTHERLY ON CURVE TO LAST DESCRIBED COURSE CONVEX EASTERLY RADIUS 177.53 FEET, 93.23 FEET TO A POINT IN NORTH LINE 14.17 FEET WEST OF NORTHEAST CORNER OF LOT 8 AND THE SOUTH 1/2 OF THE VACATED ALLEY NORTHERLY OF LOTS 9 TO 15 AND NORTHERLY OF THE WESTERLY 9.83 FEET OF LOT 8 IN BLOCK 1 IN J.F. LAWRENCE'S SUBDIVISION OF LOT 4 IN BLOCK 14 IN SHEFFIELD'S ADDITION TO CHICAGO IN SECTION 32, TOWNSHIP 40 NORTH, RANGE 14 EAST OF THE THIRD PRINCIPAL MERIDIAN, IN COOK COUNTY, ILLINOIS;

ALSO,

THAT PART OF NORTH DOMINICK STREET BOUNDED ON THE SOUTH BY THE SOUTH LINE, AS OCCUPIED, OF DOMINICK'S SUBDIVISION OF LOTS 1, 2 AND 3 IN BLOCK 14 IN SHEFFIELD'S ADDITION TO CHICAGO IN THE WEST HALF OF THE NORTHWEST QUARTER OF SECTION 32, TOWNSHIP 40 NORTH, RANGE 14 EAST OF THE THIRD PRINCIPAL MERIDIAN; ON THE NORTH BY THE NORTH LINE OF THE SOUTH 33 FEET OF LOT 11 (AS MEASURED ON THE EAST LINE OF SAID LOT) IN BLOCK 6 IN SAID DOMINICK'S SUBDIVISION EXTENDED EAST TO A POINT 8 FEET EAST OF THE WEST LINE OF SAID DOMINICK STREET, AND ON THE NORTHEAST BY A LINE RUNNING FROM SAID POINT ON THE NORTH OF THE PREMISES HEREWITH DESCRIBED TO A POINT ON THE EASTERLY LINE OF DOMINICK STREET 33 FEET NORTHWEST OF THE LINE OF SAID SUBDIVISION, TOGETHER WITH THAT PART OF THE NORTH HALF OF THE VACATED ALLEY LYING SOUTH AND ADJOINING, IN COOK COUNTY, ILLINOIS;

PARCEL L ALSO KNOWN AS:

LOTS 9, 10, 11, 12, 13, 14, 15 AND PART OF LOTS 7 AND 8 IN BLOCK 1 IN J.F.LAWRENCE'S SUBDIVISION OF LOT 4 IN BLOCK 14 IN SHEFFIELD'S ADDITION TO CHICAGO, TOGETHER WITH VACATED NORTH DOMINICK STREET, TOGETHER WITH PART OF A 12 FOOT VACATED ALLEY, ALL IN SECTION 32, TOWNSHIP 40 NORTH, RANGE 14 EAST OF THE THIRD PRINCIPAL MERIDIAN, ALL TAKEN AS A TRACT AND DESCRIBED AS FOLLOWS: COMMENCING AT THE SOUTHEAST CORNER OF SAID LOT 7; THENCE SOUTH $88^{\circ}10'29.11$ WEST ALONG THE SOUTH LINE THEREOF 14.31 FEET TO THE POINT OF BEGINNING; THENCE NORTH $01^{\circ}49'31.11$ WEST 11.00 FEET; THENCE NORTHERLY 93.20 FEET ALONG THE ARC OF A CIRCLE HAVING A RADIUS OF 177.53 FEET CONCAVE WESTERLY AND WHOSE CHORD BEARS NORTH $16^{\circ}52'21.11$ WEST A DISTANCE OF 92.13 FEET TO THE POINT OF INTERSECTION OF THE SOUTH LINE OF SAID 12 FOOT VACATED ALLEY AND A LINE DRAWN 9.83 FEET EAST OF AND PARALLEL WITH THE WEST LINE OF SAID LOT 8; THENCE NORTH $01^{\circ}51'31.11$ WEST 6.00 FEET TO THE CENTER LINE OF SAID 12 FOOT

VACATED ALLEY; THENCE SOUTH 88°10'29 11 WEST ALONG THE CENTER LINE OF SAID 12 FOOT VACATED ALLEY 27.02 FEET; THENCE NORTH 01°49'3111 WEST 6.00 FEET TO THE NORTH LINE OF SAID 12 FOOT VACATED ALLEY BEING ALSO A POINT ON THE EASTERLY LINE OF VACATED NORTH DOMINICK STREET AFORESAID; THENCE NORTH 30°53'48 11 WEST ALONG THE EASTERLY LINE OF VACATED NORTH DOMINICK STREET 33.00 FEET TO BEND THEREIN; THENCE NORTH 54°35'3711 WEST ALONG THE EASTERLY LINE OF VACATED NORTH DOMINICK STREET 142.73 FEET TO THE NORTHERLY LINE THEREOF; THENCE SOUTH 88°07'1811 WEST ALONG THE NORTHERLY LINE OF VACATED NORTH DOMINICK STREET 8.00 FEET TO THE WESTERLY LINE THEREOF; THENCE SOUTH 32°18'41 11 EAST ALONG THE WESTERLY LINE OF VACATED NORTH DOMINICK STREET 2.02 FEET TO A BEND THEREIN; THENCE SOUTH 30°09'28 11 EAST ALONG THE WESTERLY LINE OF VACATED NORTH DOMINICK STREET 128.89 FEET TO A POINT ON THE NORTH LINE OF THE 12 FOOT VACATED ALLEY AFORESAID; THENCE SOUTH 01°49'3111 EAST 6.00 FEET TO THE CENTER LINE OF SAID 12 FOOT VACATED ALLEY; THENCE SOUTH 88°10'29 11 WEST ALONG THE CENTER LINE OF SAID 12 FOOT VACATED ALLEY 274.88 FEET TO THE WESTERLY LINE OF SAID 12 FOOT VACATED ALLEY; THENCE SOUTH 5}000'4311 EAST ALONG THE WESTERLY LINE OF SAID 12 FOOT VACATED ALLEY AND THE WESTERLY LINE OF LOT 15 A DISTANCE OF 162.13 FEET TO THE SOUTHWEST CORNER OF SAID LOT 15; THENCE NORTH 88°10'2911 EAST ALONG THE SOUTH LINE OF LOTS 7 THROUGH 15, INCLUSIVE, 278.59 FEET TO THE POINT OF BEGINNING, IN COOK COUNTY, ILLINOIS.

PARCEL M:

THAT PART OF WEST ARMITAGE AVENUE VACATED BY ORDINANCE RECORDED AS DOCUMENT NUMBER 94014634 LYING WEST OF A LINE DRAWN FROM A POINT ON THE SOUTH LINE OF LOT 15 IN BLOCK 1 WHICH IS 334.69 FEET WEST OF THE WEST LINE OF NORTH SOUTHPORT AVENUE VACATED BY ORDINANCE RECORDED AS DOCUMENT NUMBER 94014634, AS MEASURED ON THE NORTH LINE OF VACATED WEST ARMITAGE AVENUE, TO A POINT ON THE NORTH LINE OF LOT 13 IN BLOCK 2 WHICH IS 334.69 FEET WEST OF THE EAST LINE OF VACATED NORTH SOUTHPORT AVENUE AS MEASURED ON THE SOUTH LINE OF VACATED WEST ARMITAGE AVENUE ALL IN J.F. LAWRENCE'S SUBDIVISION OF LOT 4 IN BLOCK 14 IN SHEFFIELD'S ADDITION TO CHICAGO IN SECTION 32, TOWNSHIP 40 NORTH, RANGE 14, EAST OF THE THIRD PRINCIPAL MERIDIAN, IN COOK COUNTY, ILLINOIS.

PARCEL M ALSO KNOWN AS:

THAT PART OF WEST ARMITAGE AVENUE VACATED BY ORDINANCE RECORDED AS DOCUMENT NUMBER 94014634 LYING SOUTH OF AND ADJOINING LOTS 14 AND 15 IN BLOCK 1 J.F. LAWRENCE'S SUBDIVISION OF LOT 4 IN BLOCK 14 IN SHEFFIELD'S ADDITION TO CHICAGO IN SECTION 32, TOWNSHIP 40 NORTH, RANGE 14, EAST OF THE THIRD PRINCIPAL MERIDIAN, DESCRIBED AS FOLLOWS: COMMENCING AT THE INTERSECTION OF THE NORTH LINE OF VACATED WEST ARMITAGE AVENUE WITH THE WEST LINE OF VACATED NORTH SOUTHPORT AVENUE; THENCE SOUTH 88°10'29" WEST ALONG THE NORTH LINE OF VACATED WEST ARMITAGE AVENUE 334.69 FEET TO THE POINT OF BEGINNING; THENCE SOUTH 01°51'31"

EAST 39.63 FEET TO ITS POINT OF INTERSECTION WITH THE WESTERLY LINE OF VACATED WEST ARMITAGE AVENUE; THENCE NORTH 18°33'18" WEST ALONG THE WESTERLY LINE OF VACATED WEST ARMITAGE AVENUE 41.39 FEET TO THE NORTHWEST CORNER THEREOF; THENCE NORTH 88°10'29" EAST ALONG THE NORTH LINE OF VACATED WEST ARMITAGE AVENUE 11.89 FEET TO THE POINT OF BEGINNING, IN COOK COUNTY, ILLINOIS.

PARCEL N:

LOT 4 IN BLOCK 5 IN DOMINICK'S SUBDIVISION OF LOTS 1, 2 AND 3 IN BLOCK 14 IN SHEFFIELD'S ADDITION TO CHICAGO IN SECTION 32, TOWNSHIP 40 NORTH, RANGE 14, EAST OF THE THIRD PRINCIPAL MERIDIAN, IN COOK COUNTY, ILLINOIS.

PARCEL O:

THOSE PORTIONS OF LOTS 5, 6, 7 AND 8 IN BLOCK 5 IN DOMINICK'S SUBDIVISION OF LOTS 1, 2 AND 3 IN BLOCK 14 IN SHEFFIELD'S ADDITION TO CHICAGO DESCRIBED AS FOLLOWS:

COMMENCING AT A POINT ON THE EAST LINE OF SAID LOT 5, WHICH IS 30.00 FEET NORTH OF THE SOUTHEAST CORNER THEREOF; THENCE NORTHWESTERLY ON A CURVE TO THE RIGHT WITH A RADIUS OF 289.00 FEET TO A POINT ON THE EAST LINE OF LOT 6, WHICH IS 34.00 FEET FROM THE SOUTHEAST CORNER THEREOF; THENCE TO A POINT ON THE EAST LINE OF LOT 7, WHICH IS 41.00 FEET FROM THE SOUTHEAST CORNER THEREOF; THENCE TO A POINT ON THE EAST LINE OF LOT 8, WHICH IS 47.00 FEET FROM THE NORTHEAST CORNER THEREOF; THENCE TO A POINT ON THE WEST LINE OF LOT 8, WHICH IS 22.00 FEET FROM THE NORTHWEST CORNER THEREOF; THENCE ALONG THE WEST LINE OF SAID LOT 8 TO A POINT, WHICH IS 33.00 FEET NORTHERLY FROM THE SOUTHWEST CORNER THEREOF; THENCE TO A POINT ON THE EAST LINE OF LOT 8, WHICH IS 22.00 FEET NORTH OF THE SOUTHEAST CORNER THEREOF; THENCE TO A POINT ON THE EAST LINE OF LOT 7, WHICH IS 6.00 FEET NORTH OF THE SOUTHEAST CORNER THEREOF; THENCE TO THE SOUTHEAST CORNER OF LOT 6; THENCE ALONG THE SOUTH LINE OF LOT 5 TO THE SOUTHEAST CORNER THEREOF; THENCE ALONG THE EAST LINE OF LOT 5 TO THE POINT OF BEGINNING, ALL IN BLOCK 5 IN W. F. DOMINICK'S SUBDIVISION OF LOTS 1, 2 AND 3 IN BLOCK 14 IN SHEFFIELD'S ADDITION TO CHICAGO IN SECTION 32, TOWNSHIP 40 NORTH, RANGE 14, EAST OF THE THIRD PRINCIPAL MERIDIAN, (EXCEPTING THEREFROM THE FOLLOWING DESCRIBED LAND:

COMMENCING AT A POINT ON THE EAST LINE OF SAID LOT 5, WHICH IS 30.00 FEET NORTH OF THE SOUTHEAST CORNER THEREOF; THENCE NORTHWESTERLY ON A CURVE TO THE RIGHT WITH A RADIUS OF 289.00 FEET TO A POINT; SAID POINT BEING 33.46 FEET NORTH OF AND 2.71 FEET EAST OF THE SOUTHWEST CORNER OF SAID LOT 5 TO POINT OF BEGINNING; THENCE CONTINUING NORTHWESTERLY ON A CURVE TO THE RIGHT WITH A RADIUS OF 289.00 FEET, A

DISTANCE OF 2.75 FEET TO A POINT ON THE EAST LINE OF LOT 6, WHICH IS 34.00 FEET FROM THE SOUTHEAST CORNER THEREOF; THENCE TO A POINT ON THE EAST LINE OF LOT 7, WHICH IS 41.00 FEET FROM THE SOUTHEAST CORNER THEREOF; THENCE TO A POINT ON THE EAST LINE OF LOT 8, WHICH IS 47.00 FEET FROM THE NORTHEAST CORNER THEREOF; THENCE TO A POINT ON THE WEST LINE OF LOT 8, WHICH IS 22.00 FEET FROM THE NORTHWEST CORNER THEREOF; THENCE ALONG THE WEST LINE OF SAID LOT 8 TO A POINT, WHICH IS 33.00 FEET NORTHERLY FROM THE SOUTHWEST CORNER THEREOF; THENCE TO A POINT ON THE EAST LINE OF LOT 8, WHICH IS 22.00 FEET NORTH OF THE SOUTHEAST CORNER THEREOF; THENCE TO A POINT ON THE EAST LINE OF LOT 7, WHICH IS 6.00 FEET NORTH OF THE SOUTHEAST CORNER THEREOF; THENCE TO THE SOUTHEAST CORNER OF LOT 6; THENCE SOUTHERLY ALONG A SOUTHERLY PROLONGATION OF THE EAST LINE OF LOT 6, A DISTANCE OF 2.20 FEET; THENCE "DUE EAST", A DISTANCE OF 2.71 FEET; THENCE NORTHERLY ALONG A LINE, WHICH IS 2.71 FEET EAST OF AND PARALLEL TO THE WEST LINE OF SAID LOT 5, A DISTANCE OF 35.62 FEET; TO THE POINT OF BEGINNING), IN COOK COUNTY, ILLINOIS.

PARCEL P:

ALL THAT PART OF THE NORTH/SOUTH 16-FOOT PUBLIC ALLEY, LYING WEST OF WEST LINE OF LOT 4 AND LYING EAST OF THE EAST LINE OF LOT 5; LYING NORTH OF A LINE DRAWN FROM THE SOUTHWEST CORNER OF LOT 4 TO THE SOUTHEAST CORNER OF LOT 5; AND LYING SOUTH OF THE WESTWARDLY EXTENSION OF THE NORTH LINE OF LOT 4 BEING THE SOUTH LINE OF THE PUBLIC ALLEY VACATED BY ORDINANCE PASSED JANUARY 30, 1905 AND RECORDED FEBRUARY 27, 1905 AS DOCUMENT 3658389, ALL IN BLOCK 5 IN W. F. DOMINICK'S SUBDIVISION AFORESAID, IN COOK COUNTY, ILLINOIS.

PARCEL Q:

LOTS 2 TO 10, BOTH INCLUSIVE, AND LOTS 11 TO 15, BOTH INCLUSIVE, AND LOTS 25 TO 28, BOTH INCLUSIVE, IN BLOCK 4 IN DOMINICK'S SUBDIVISION OF LOTS 1, 2 AND 3 IN BLOCK 14 IN SHEFFIELD'S ADDITION TO CHICAGO IN SECTION 32, TOWNSHIP 40 NORTH, RANGE 14, EAST OF THE THIRD PRINCIPAL MERIDIAN, IN COOK COUNTY, ILLINOIS.

PARCEL R:

ALL OF THE NORTH/SOUTH 16-FOOT PUBLIC ALLEY, LYING WEST OF THE WEST LINE OF LOTS 1 TO 10, BOTH INCLUSIVE; LYING EAST OF THE EAST LINE OF LOTS 11 AND 28; LYING EAST OF A LINE DRAWN FROM THE SOUTHEAST CORNER OF LOT 11 TO THE NORTHEAST CORNER OF LOT 28; LYING SOUTH OF A LINE DRAWN FROM THE NORTHWEST CORNER OF LOT 1 TO THE NORTHEAST CORNER OF LOT 11 AND LYING NORTH OF A LINE DRAWN FROM THE SOUTHWEST CORNER OF LOT 10 TO THE SOUTHEAST CORNER OF LOT 28, ALSO;

ALL THAT PART OF THE EAST/WEST 16-FOOT PUBLIC ALLEY, LYING SOUTH OF THE SOUTH LINE OF LOTS 11 TO 14, BOTH INCLUSIVE AND LYING NORTH OF THE NORTH LINE OF LOTS 25 TO 28, BOTH INCLUSIVE; LYING EAST OF A LINE DRAWN FROM THE SOUTHWEST CORNER OF LOT 14 TO THE NORTHWEST CORNER OF LOT 25 AND LYING WEST OF A LINE DRAWN FROM THE SOUTHEAST CORNER OF LOT 11 TO THE NORTHEAST CORNER OF LOT 28;

ALL IN BLOCK 4 IN DOMINICK'S SUBDIVISION OF LOTS 1, 2 AND 3 IN BLOCK 14 IN SHEFFIELD'S ADDITION TO CHICAGO IN SECTION 32, TOWNSHIP 40 NORTH, RANGE 14, EAST OF THE THIRD PRINCIPAL MERIDIAN, AS VACATED BY ORDINANCE RECORDED AUGUST 30, 1995 AS DOCUMENT 95574351, IN COOK COUNTY, ILLINOIS.

PARCEL S:

LOTS 1 TO 13, BOTH INCLUSIVE IN BLOCK 2 AND LOTS 1 TO 6, BOTH INCLUSIVE IN BLOCK 1, ALL IN J. F. LAWRENCE'S SUBDIVISION OF LOT 4 IN BLOCK 14 IN SHEFFIELD'S ADDITION TO CHICAGO IN THE NORTH 1/2 OF SECTION 32, TOWNSHIP 40 NORTH, RANGE 14, EAST OF THE THIRD PRINCIPAL MERIDIAN, AND THAT PART OF LOTS 7 AND 8 IN SAID BLOCK 1 IN J. F. LAWRENCE'S SUBDIVISION AFORESAID, WHICH LIES EASTERLY OF THE CENTER LINE OF A FORMER RAILROAD SERVICE TRACK (SAID CENTER LINE DESCRIBED AS FOLLOWS:

COMMENCING AT A POINT IN THE SOUTH LINE OF SAID BLOCK 1, WHICH IS 14.31 FEET WEST OF THE SOUTHEAST CORNER OF SAID LOT 7; THENCE NORTH AT RIGHT ANGLES TO SAID SOUTH LINE 11.00 FEET TO A POINT OF CURVE; THENCE NORTHERLY IN THE ARC OF A CIRCLE, TANGENT TO THE LAST DESCRIBED LINE, CONVEX EASTERLY AND HAVING A RADIUS OF 177.53 FEET FOR A DISTANCE OF 93.23 FEET TO A POINT IN THE NORTH LINE OF SAID LOT 8, WHICH IS 14.17 FEET WEST OF THE NORTHEAST CORNER OF SAID LOT 8), IN COOK COUNTY, ILLINOIS.

PARCEL T:

THE NORTH 1/2 OF THE VACATED EAST/WEST 12-FOOT PUBLIC ALLEY, AS VACATED BY ORDINANCE RECORDED SEPTEMBER 14, 1966 AS DOCUMENT NUMBER 19942469 LYING SOUTH OF AND ADJOINING THE SOUTH LINE OF LOTS 1 TO 13, BOTH INCLUSIVE, IN BLOCK 2 IN J. F. LAWRENCE'S SUBDIVISION OF LOT 4 IN BLOCK 14 IN SHEFFIELD'S ADDITION TO CHICAGO IN THE NORTH 1/2 OF SECTION 32, TOWNSHIP 40 NORTH, RANGE 14, EAST OF THE THIRD PRINCIPAL MERIDIAN, IN COOK COUNTY, ILLINOIS.

PARCEL U:

LOTS 1 TO 59, BOTH INCLUSIVE; LOTS 77 TO 98, BOTH INCLUSIVE; AND THAT PART OF LOTS 60 AND 68 TO 76, BOTH INCLUSIVE, LYING SOUTH AND WEST OF THE FORMER RIGHT OF WAY OF THE CHICAGO, MILWAUKEE AND ST. PAUL RAILWAY; ALL OF VACATED WEST CROOKED STREET

AS VACATED PER ORDINANCE RECORDED AUGUST 22, 1960 AS DOCUMENT NUMBER 17943256 AND ALL OF THE VACATED ALLEY BETWEEN ABOVE LOTS 12 AND 98 AS VACATED PER ORDINANCE RECORDED MAY 15, 1916 AS DOCUMENT NUMBER 5868006; AND ALL OF THE VACATED ALLEY AND VACATED WEST CROOKED STREET AS VACATED PER ORDINANCE RECORDED JULY 20, 1951 AS DOCUMENT NUMBER 15128221, ALL IN BLOCK 1 IN THE SUBDIVISION OF BLOCK 13 IN SHEFFIELD'S ADDITION TO CHICAGO IN SECTION 32, TOWNSHIP 40 NORTH, RANGE 14, EAST OF THE THIRD PRINCIPAL MERIDIAN, IN COOK COUNTY, ILLINOIS; AND ALSO

THAT PART OF VACATED NORTH KINGSBURY STREET VACATED BY ORDINANCE RECORDED AUGUST 13, 1984 AS DOCUMENT NUMBER 27212284 IN SECTION 32, TOWNSHIP 40 NORTH, RANGE 14, EAST OF THE THIRD PRINCIPAL MERIDIAN, DESCRIBED AS FOLLOWS: COMMENCING AT THE NORTH MOST CORNER OF BLOCK 1 IN THE SUBDIVISION OF BLOCK 13 IN SHEFFIELD'S ADDITION TO CHICAGO, IN THE EAST HALF OF THE NORTHWEST QUARTER OF SECTION 32 AFORESAID; THENCE SOUTH 46°14'43" EAST ALONG THE EASTERLY LINE OF BLOCK 1 AFORESAID, 271.29 FEET TO ITS POINT OF INTERSECTION WITH THE NORTHERLY LINE OF THE FORMER CHICAGO, MILWAUKEE AND ST. PAUL RAILWAY COMPANY RIGHT OF WAY; THENCE SOUTH 46°14'43" EAST ALONG THE EASTERLY LINE OF BLOCK 1 AFORESAID, 69.53 FEET TO THE SOUTHERLY LINE OF THE FORMER CHICAGO, MILWAUKEE AND ST. PAUL RAILWAY COMPANY RIGHT OF WAY, AND THE POINT BEING THE POINT OF BEGINNING; THENCE SOUTH 46°14'43" EAST ALONG THE EASTERLY LINE OF BLOCK 1 AFORESAID, 675.49 FEET TO THE SOUTHEAST CORNER THEREOF; THENCE NORTH 14°54'50" WEST ALONG THE WESTERLY LINE OF NORTH KINGSBURY STREET AS VACATED 21.96 FEET TO A BEND THEREIN; THENCE NORTH 46°14'43" WEST ALONG THE WESTERLY LINE OF NORTH KINGSBURY STREET AS VACATED 656.73 FEET; THENCE SOUTH 43°45'17" WEST 11.42 FEET TO THE POINT OF BEGINNING, IN COOK COUNTY, ILLINOIS.

PARCEL U ALSO KNOWN AS:

THAT PART OF LOTS 1 THROUGH 98, INCLUSIVE IN BLOCK 1 IN THE SUBDIVISION OF BLOCK 13 IN SHEFFIELD'S ADDITION TO CHICAGO IN SECTION 32, TOWNSHIP 40 NORTH, RANGE 14, EAST OF THE THIRD PRINCIPAL MERIDIAN; TOGETHER WITH THE FORMER RIGHT OF WAY OF THE CHICAGO, MILWAUKEE AND ST. PAUL RAILWAY IN SAID BLOCK 1; TOGETHER WITH VACATED WEST CROOKED STREET AS VACATED PER ORDINANCE RECORDED AUGUST 22, 1960 AS DOCUMENT NUMBER 17943256; TOGETHER WITH THE VACATED ALLEY AS VACATED PER ORDINANCE RECORDED MAY 15, 1916 AS DOCUMENT NUMBER 5868006; TOGETHER WITH THE VACATED ALLEY AND VACATED WEST CROOKED STREET AS VACATED PER ORDINANCE RECORDED JULY 20, 1951 AS DOCUMENT NUMBER 15128221; TOGETHER WITH THE VACATED ALLEY LYING AS VACATED PER ORDINANCE RECORDED JANUARY 6, 1994 AS DOCUMENT NUMBER 94-014635; TOGETHER WITH THE VACATED NORTH KINGSBURY STREET VACATED BY ORDINANCE RECORDED

AUGUST 13, 1984 AS DOCUMENT NUMBER 27212284, ALL TAKEN AS A TRACT AND DESCRIBED AS FOLLOWS:

COMMENCING AT THE NORTH MOST CORNER OF SAID BLOCK 1; THENCE SOUTH 01°51'31" EAST ALONG THE WEST LINE OF BLOCK 1 AFORESAID 162.45 FEET TO ITS POINT OF INTERSECTION WITH THE NORTHERLY LINE OF THE FORMER CHICAGO, MILWAUKEE AND ST. PAUL RAILWAY COMPANY RIGHT OF WAY; THENCE SOUTH 01°51'31" EAST ALONG THE WEST LINE OF BLOCK 1 AFORESAID 25.01 FEET TO ITS POINT OF INTERSECTION WITH THE SOUTHERLY LINE OF THE FORMER CHICAGO, MILWAUKEE AND ST. PAUL RAILWAY COMPANY RIGHT OF WAY SAID POINT BEING THE POINT OF BEGINNING; THENCE SOUTH 01°51'31" EAST ALONG THE WEST LINE OF BLOCK 1 AFORESAID 536.85 FEET TO THE SOUTHWEST CORNER THEREOF; THENCE NORTH 88°18'03" EAST ALONG THE SOUTH LINE OF BLOCK 1 AFORESAID 710.91 FEET TO THE SOUTHEAST CORNER THEREOF; THENCE NORTH 14°54'50" WEST ALONG THE WESTERLY LINE OF NORTH KINGSBURY STREET AS VACATED 21.96 FEET TO A BEND THEREIN; THENCE NORTH 46°14'43" WEST ALONG THE WESTERLY LINE OF NORTH KINGSBURY STREET AS VACATED 656.73 FEET; THENCE SOUTH 43°45'17" WEST 11.42 FEET TO ITS POINT OF INTERSECTION WITH THE SOUTHERLY LINE OF THE FORMER CHICAGO, MILWAUKEE AND ST. PAUL RAILWAY COMPANY RIGHT OF WAY; THENCE WESTERLY 247.83 FEET ALONG THE SOUTHERLY LINE OF THE FORMER CHICAGO, MILWAUKEE AND ST. PAUL RAILWAY COMPANY RIGHT OF WAY BEING THE ARC OF A CIRCLE HAVING A RADIUS OF 465.84 FEET CONCAVE SOUTHERLY AND WHOSE CHORD BEARS NORTH 78°37'00" WEST, A DISTANCE OF 244.92 FEET TO THE POINT OF BEGINNING, IN COOK COUNTY, ILLINOIS.

PARCEL V:

THAT PART OF THE FORMER CHICAGO, MILWAUKEE AND ST. PAUL RAILWAY COMPANY RIGHT OF WAY THROUGH LOTS 60 AND 68 TO 76, INCLUSIVE, AND THAT PART OF THE ALLEY WEST OF LOTS 68 TO 69 AND THAT PART OF THE ALLEY NORTH OF LOT 60 IN BLOCK 1 IN THE SUBDIVISION OF BLOCK 13 IN SHEFFIELD'S ADDITION TO CHICAGO IN SECTION 32, TOWNSHIP 40 NORTH, RANGE 14, EAST OF THE THIRD PRINCIPAL MERIDIAN, IN COOK COUNTY, ILLINOIS; AND ALSO

THAT PART OF VACATED NORTH KINGSBURY STREET VACATED BY ORDINANCE RECORDED AUGUST 13, 1984 AS DOCUMENT NUMBER 27212284 IN SECTION 32, TOWNSHIP 40 NORTH, RANGE 14, EAST OF THE THIRD PRINCIPAL MERIDIAN, DESCRIBED AS FOLLOWS: COMMENCING AT THE NORTH MOST CORNER OF BLOCK 1 IN THE SUBDIVISION OF BLOCK 13 IN SHEFFIELD'S ADDITION TO CHICAGO, IN THE EAST HALF OF THE NORTHWEST QUARTER OF SECTION 32 AFORESAID; THENCE SOUTH 46°14'43" EAST ALONG THE EASTERLY LINE OF BLOCK 1 AFORESAID, 271.29 FEET TO ITS POINT OF INTERSECTION WITH THE NORTHERLY LINE OF THE FORMER CHICAGO, MILWAUKEE AND ST. PAUL RAILWAY COMPANY RIGHT OF WAY, SAID POINT BEING THE POINT OF BEGINNING; THENCE SOUTH 46°14'43" EAST ALONG THE EASTERLY LINE OF BLOCK

1 AFORESAID, 69.53 FEET TO THE SOUTHERLY LINE OF THE FORMER CHICAGO, MILWAUKEE AND ST. PAUL RAILWAY COMPANY RIGHT OF WAY; THENCE NORTH 43°45'17" EAST 11.42 FEET TO THE WESTERLY LINE OF NORTH KINGSBURY STREET AS VACATED; THENCE NORTH 46°14'43" WEST ALONG THE WESTERLY LINE OF NORTH KINGSBURY STREET AS VACATED 69.53 FEET; THENCE SOUTH 43°45'17" WEST 11.42 FEET TO THE POINT OF BEGINNING, IN COOK COUNTY, ILLINOIS.

PARCEL V ALSO KNOWN AS:

THAT PART OF LOTS 1 THROUGH 98, INCLUSIVE IN BLOCK 1 IN THE SUBDIVISION OF BLOCK 13 IN SHEFFIELD'S ADDITION TO CHICAGO IN SECTION 32, TOWNSHIP 40 NORTH, RANGE 14, EAST OF THE THIRD PRINCIPAL MERIDIAN; TOGETHER WITH THE FORMER RIGHT OF WAY OF THE CHICAGO, MILWAUKEE AND ST. PAUL RAILWAY IN SAID BLOCK 1; TOGETHER WITH VACATED WEST CROOKED STREET AS VACATED PER ORDINANCE RECORDED AUGUST 22, 1960 AS DOCUMENT NUMBER 17943256; TOGETHER WITH THE VACATED ALLEY AS VACATED PER ORDINANCE RECORDED MAY 15, 1916 AS DOCUMENT NUMBER 5868006; TOGETHER WITH THE VACATED ALLEY AND VACATED WEST CROOKED STREET AS VACATED PER ORDINANCE RECORDED JULY 20, 1951 AS DOCUMENT NUMBER 15128221; TOGETHER WITH THE VACATED ALLEY LYING AS VACATED PER ORDINANCE RECORDED JANUARY 6, 1994 AS DOCUMENT NUMBER 94-014635; TOGETHER WITH THE VACATED NORTH KINGSBURY STREET VACATED BY ORDINANCE RECORDED AUGUST 13, 1984 AS DOCUMENT NUMBER 27212284, ALL TAKEN AS A TRACT AND DESCRIBED AS FOLLOWS:

COMMENCING AT THE NORTH MOST CORNER OF SAID BLOCK 1; THENCE SOUTH 01°51'31" EAST ALONG THE WEST LINE OF BLOCK 1 AFORESAID 162.45 FEET TO ITS POINT OF INTERSECTION WITH THE NORTHERLY LINE OF THE FORMER CHICAGO, MILWAUKEE AND ST. PAUL RAILWAY COMPANY RIGHT OF WAY SAID POINT BEING THE POINT OF BEGINNING; THENCE SOUTH 01°51'31" EAST ALONG THE WEST LINE OF BLOCK 1 AFORESAID 25.01 FEET TO ITS POINT OF INTERSECTION WITH THE SOUTHERLY LINE OF THE FORMER CHICAGO, MILWAUKEE AND ST. PAUL RAILWAY COMPANY RIGHT OF WAY; THENCE EASTERLY 247.83 FEET ALONG THE SOUTHERLY LINE OF THE FORMER CHICAGO, MILWAUKEE AND ST. PAUL RAILWAY COMPANY RIGHT OF WAY BEING THE ARC OF A CIRCLE HAVING A RADIUS OF 465.84 FEET CONCAVE SOUTHERLY AND WHOSE CHORD BEARS SOUTH 78°37'00" EAST, A DISTANCE OF 244.92 FEET TO ITS POINT OF INTERSECTION WITH THE EASTERLY LINE OF SAID BLOCK 1; THENCE NORTH 43°45'17" EAST 11.42 FEET TO THE WESTERLY LINE OF NORTH KINGSBURY STREET AS VACATED; THENCE NORTH 46°14'43" WEST ALONG THE WESTERLY LINE OF NORTH KINGSBURY STREET AS VACATED 69.53 FEET; THENCE SOUTH 43°45'17" WEST 11.42 FEET TO ITS POINT OF INTERSECTION WITH THE NORTHERLY LINE OF THE FORMER CHICAGO, MILWAUKEE AND ST. PAUL RAILWAY COMPANY RIGHT OF WAY; THENCE WESTERLY 193.60 FEET ALONG THE NORTHERLY LINE OF THE FORMER CHICAGO, MILWAUKEE AND ST. PAUL RAILWAY COMPANY

RIGHT OF WAY BEING THE ARC OF A CIRCLE HAVING A RADIUS OF 490.84 FEET CONCAVE SOUTHERLY AND WHOSE CHORD BEARS NORTH 82°27'22" WEST, A DISTANCE OF 192.35 FEET TO THE POINT OF BEGINNING, IN COOK COUNTY, ILLINOIS.

PARCEL W:

LOTS 61 TO 67 AND THAT PART OF LOTS 68 TO 73, TOGETHER WITH THAT PART OF THE VACATED ALLEY LYING ADJACENT TO LOT 60 AS VACATED PER ORDINANCE RECORDED JANUARY 6, 1994 AS DOCUMENT NUMBER 94-014635, LYING EAST AND NORTH OF THE FORMER RIGHT OF WAY OF THE CHICAGO, MILWAUKEE AND ST. PAUL RAILROAD IN BLOCK 1 IN SUBDIVISION OF BLOCK 13 IN SHEFFIELD'S ADDITION TO CHICAGO, IN THE EAST HALF OF THE NORTHWEST QUARTER OF SECTION 32, TOWNSHIP 40 NORTH, RANGE 14, EAST OF THE THIRD PRINCIPAL MERIDIAN, IN COOK COUNTY, ILLINOIS; AND ALSO

THAT PART OF VACATED NORTH KINGSBURY STREET VACATED BY ORDINANCE RECORDED AUGUST 13, 1984 AS DOCUMENT NUMBER 27212284 IN SECTION 32, TOWNSHIP 40 NORTH, RANGE 14, EAST OF THE THIRD PRINCIPAL MERIDIAN, DESCRIBED AS FOLLOWS: BEGINNING AT THE NORTH MOST CORNER OF IN BLOCK 1 IN THE SUBDIVISION OF BLOCK 13 IN SHEFFIELD'S ADDITION TO CHICAGO, IN THE EAST HALF OF THE NORTHWEST QUARTER OF SECTION 32 AFORESAID; THENCE SOUTH 46°14'43" EAST ALONG THE EASTERLY LINE OF BLOCK 1 AFORESAID, 271.29 FEET TO ITS POINT OF INTERSECTION WITH THE NORTHERLY LINE OF THE FORMER CHICAGO, MILWAUKEE AND ST. PAUL RAILWAY COMPANY RIGHT OF WAY; THENCE NORTH 43°45'17" EAST 11.42 FEET TO THE WESTERLY LINE OF NORTH KINGSBURY STREET AS VACATED; THENCE NORTH 46°14'43" WEST ALONG THE WESTERLY LINE OF NORTH KINGSBURY STREET AS VACATED 252.96 FEET TO A BEND THEREIN; THENCE NORTH 78°09'54" WEST ALONG THE WESTERLY LINE OF NORTH KINGSBURY STREET AS VACATED 21.60 FEET TO THE POINT OF BEGINNING, IN COOK COUNTY, ILLINOIS.

PARCEL W ALSO KNOWN AS:

THAT PART OF LOTS 1 THROUGH 98, INCLUSIVE IN BLOCK 1 IN THE SUBDIVISION OF BLOCK 13 IN SHEFFIELD'S ADDITION TO CHICAGO IN SECTION 32, TOWNSHIP 40 NORTH, RANGE 14, EAST OF THE THIRD PRINCIPAL MERIDIAN; TOGETHER WITH THE FORMER RIGHT OF WAY OF THE CHICAGO, MILWAUKEE AND ST. PAUL RAILWAY IN SAID BLOCK 1; TOGETHER WITH VACATED WEST CROOKED STREET AS VACATED PER ORDINANCE RECORDED AUGUST 22, 1960 AS DOCUMENT NUMBER 17943256; TOGETHER WITH THE VACATED ALLEY AS VACATED PER ORDINANCE RECORDED MAY 15, 1916 AS DOCUMENT NUMBER 5868006; TOGETHER WITH THE

VACATED ALLEY AND VACATED WEST CROOKED STREET AS VACATED PER ORDINANCE RECORDED JULY 20, 1951 AS DOCUMENT NUMBER 15128221; TOGETHER WITH THE VACATED ALLEY LYING AS VACATED PER ORDINANCE RECORDED JANUARY 6, 1994 AS DOCUMENT NUMBER 94-014635; TOGETHER WITH THE VACATED NORTH KINGSBURY STREET VACATED BY ORDINANCE RECORDED AUGUST 13, 1984 AS DOCUMENT NUMBER 27212284, ALL TAKEN AS A TRACT AND DESCRIBED AS FOLLOWS:

BEGINNING AT THE NORTH MOST CORNER OF SAID BLOCK 1; THENCE SOUTH 01°51'31" EAST ALONG THE WEST LINE OF BLOCK 1 AFORESAID 162.45 FEET TO ITS POINT OF INTERSECTION WITH THE NORTHERLY LINE OF THE FORMER CHICAGO, MILWAUKEE AND ST. PAUL RAILWAY COMPANY RIGHT OF WAY; THENCE EASTERLY 193.60 FEET ALONG THE NORTHERLY LINE OF THE FORMER CHICAGO, MILWAUKEE AND ST. PAUL RAILWAY COMPANY RIGHT OF WAY BEING THE ARC OF A CIRCLE HAVING A RADIUS OF 490.84 FEET CONCAVE SOUTHERLY AND WHOSE CHORD BEARS SOUTH 82°27'22" EAST, A DISTANCE OF 192.35 FEET TO ITS POINT OF INTERSECTION WITH THE EASTERLY LINE OF SAID BLOCK 1; THENCE NORTH 43°45'17" EAST 11.42 FEET TO THE WESTERLY LINE OF NORTH KINGSBURY STREET AS VACATED; THENCE NORTH 46°14'43" WEST ALONG THE WESTERLY LINE OF NORTH KINGSBURY STREET AS VACATED 252.96 FEET TO A BEND THEREIN; THENCE NORTH 78°09'54" WEST ALONG THE WESTERLY LINE OF NORTH KINGSBURY STREET AS VACATED 21.60 FEET TO THE POINT OF BEGINNING, IN COOK COUNTY, ILLINOIS.

PARCEL X:

LOT 5 IN BLOCK 14 IN SHEFFIELD'S ADDITION TO CHICAGO IN SECTION 32, TOWNSHIP 40 NORTH, RANGE 14, EAST OF THE THIRD PRINCIPAL MERIDIAN, IN COOK COUNTY, ILLINOIS.

PARCEL Y:

THE SOUTH 1/2 OF THE VACATED EAST/WEST 12-FOOT PUBLIC ALLEY, AS VACATED BY ORDINANCE RECORDED SEPTEMBER 14, 1966 AS DOCUMENT #19942469 LYING NORTH OF AND ADJOINING THE NORTH LINE OF LOT 5 IN BLOCK 14 IN SHEFFIELD'S ADDITION TO CHICAGO IN SECTION 32, TOWNSHIP 40 NORTH, RANGE 14, EAST OF THE THIRD PRINCIPAL MERIDIAN, IN COOK COUNTY, ILLINOIS.

PARCEL Z:

THAT PART OF LOTS 3 AND 4 IN BLOCK 8 IN SHEFFIELD'S ADDITION TO CHICAGO, IN SECTION 32, TOWNSHIP 40 NORTH, RANGE 14, EAST OF THE THIRD PRINCIPAL MERIDIAN, DESCRIBED AS FOLLOWS:

BEGINNING AT A POINT ON THE NORTH LINE OF SAID LOT 3, A DISTANCE OF 315.00 FEET WEST OF THE NORTHEAST CORNER THEREOF (BEING ALSO A DISTANCE OF 125.00 FEET EAST OF THE

NORTHWEST CORNER THEREOF); THENCE DUE WEST ON THE NORTH LINE OF SAID LOTS 3 AND 4 A DISTANCE OF 354.33 FEET TO A POINT; THENCE SOUTH PARALLEL TO THE EAST LINE OF SAID LOT 4, A DISTANCE OF 378.82 FEET TO A POINT ON THE NORTHERLY LINE OF THE MILWAUKEE ROAD (CHICAGO, MILWAUKEE, ST. PAUL AND PACIFIC RAILROAD) RIGHT OF WAY; THENCE NORTH 61 DEGREES, 05 MINUTES EAST ALONG SAID NORTHERLY RIGHT OF WAY LINE, A DISTANCE OF 261.99 FEET TO A POINT ON THE EAST LINE OF SAID LOT 4; THENCE DUE NORTH ON THE EAST LINE OF SAID LOT 4 (BEING THE WEST RIGHT OF WAY LINE OF THE SAID MILWAUKEE ROAD), A DISTANCE OF 5.71 FEET TO A POINT ON A LINE, THAT IS 5.0 FEET NORTHWESTERLY BY RIGHT ANGLE MEASURE, AND PARALLEL TO THE AFORESAID COURSE BEARING NORTH 61 DEGREES, 05 MINUTES EAST; THENCE NORTH 61 DEGREES, 05 MINUTES EAST ALONG THE NORTHERLY RIGHT OF WAY LINE OF SAID MILWAUKEE ROAD, A DISTANCE OF 61.97 FEET TO A POINT; THENCE NORTH 62 DEGREES, 17 MINUTES EAST ALONG THE NORTHERLY RIGHT OF WAY LINE OF SAID MILWAUKEE ROAD, A DISTANCE OF 59.22 FEET TO A POINT; THENCE NORTH 05 DEGREES, 32 MINUTES EAST, A DISTANCE OF 189.78 FEET TO THE POINT OF BEGINNING, (EXCEPT THE NORTH 33.00 FEET TAKEN OR USED FOR CORTLAND STREET), ALSO; THAT PART OF LOTS 3 AND 4 IN BLOCK 8 IN SHEFFIELD'S ADDITION TO CHICAGO IN SECTION 32, TOWNSHIP 40 NORTH, RANGE 14, EAST OF THE THIRD PRINCIPAL MERIDIAN, DESCRIBED AS FOLLOWS:

BEGINNING AT A POINT ON THE NORTH LINE OF SAID LOT 3, THAT IS 315.00 FEET WEST OF THE NORTHEAST CORNER THEREOF (BEING ALSO 125.00 FEET EAST OF THE NORTHWEST CORNER THEREOF OF SAID LOT); THENCE DUE SOUTH IN A LINE PARALLEL TO THE EAST LINE OF SAID LOT 3, A DISTANCE OF 179.23 FEET TO A POINT ON THE NORTHERLY LINE OF THE MILWAUKEE ROAD (CHICAGO, MILWAUKEE, ST. PAUL AND PACIFIC RAILROAD) RIGHT OF WAY BEING THE POINT OF BEGINNING; THENCE SOUTH 62 DEGREES, 17 MINUTES WEST ON SAID NORTHERLY RIGHT OF WAY LINE, A DISTANCE OF 79.93 FEET TO A POINT; THENCE SOUTH 61 DEGREES, 05 MINUTES WEST ON SAID NORTHERLY RIGHT OF LINE A DISTANCE OF 61.97 FEET TO A POINT ON THE LINE BETWEEN SAID LOTS 3 AND 4; THENCE DUE SOUTH ON SAID LOT LINE (BEING THE WEST RIGHT OF WAY LINE OF SAID MILWAUKEE ROAD) 5.71 FEET TO A POINT ON A LINE, THAT IS 5.00 FEET SOUTHEASTERLY BY RIGHT ANGLE MEASURE, AND PARALLEL TO THE AFORESAID COURSE, BEARING SOUTH 61 DEGREES, 05 MINUTES WEST; THENCE SOUTH 61 DEGREES, 05 MINUTES WEST, ALSO SAID NORTHERLY RIGHT OF WAY LINE, A DISTANCE OF 261.99 FEET TO A POINT IN THE WEST LINE OF THE EAST 229.33 FEET (AS MEASURED ON THE NORTH LINE OF SAID LOT 4) SAID POINT BEING 378.82 FEET SOUTH OF THE NORTH LINE THEREOF; THENCE DUE SOUTH ALONG SAID LINE TO THE SOUTHERLY LINE OF LOT 4 BEING THE CENTER LINE OF THE NORTH BRANCH OF THE CHICAGO RIVER; THENCE NORTHEASTERLY ON THE SOUTHERN LINE OF SAID LOTS 3 AND 4 BEING ALSO THE CENTERLINE OF THE NORTH BRANCH OF THE CHICAGO RIVER, TO A POINT ON SAID LINE, THAT IS 315.00 FEET WEST OF AND PARALLEL TO THE EAST LINE OF SAID LOT 3; THENCE NORTH ON THE AFORESAID PARALLEL LINE TO THE POINT OF BEGINNING, (EXCEPTING THEREFROM THE MILWAUKEE ROAD RIGHT OF WAY, AND ALSO EXCEPTING

THEREFROM THAT PART OF SAID LOT 3, LYING EAST OF THE FOLLOWING DESCRIBED DIAGONAL LINE: BEGINNING AT THE NORTHWEST CORNER OF SAID LOT, BEING IN THE CENTER LINE OF CORTLAND STREET; THENCE DUE EAST ON THE NORTH LINE OF SAID LOT, A DISTANCE OF 125.00 FEET TO THE POINT OF BEGINNING OF SAID DIAGONAL LINE; THENCE SOUTH 05 DEGREES, 32 MINUTES WEST TO THE SOUTHERLY LINE OF SAID LOT 3)

ALSO; THAT PART OF LOT 5 AND THE WEST 111.67 FEET OF LOT 4 IN BLOCK 8 IN SHEFFIELD'S ADDITION TO CHICAGO IN THE SOUTHWEST 1/4 OF SECTION 32, TOWNSHIP 40 NORTH, RANGE 14, EAST OF THE THIRD PRINCIPAL MERIDIAN, LYING SOUTH OF THE SOUTH LINE OF CORTLAND STREET (FORMERLY CLYBOURN AVENUE) AND NORTH OF THE RIGHT OF WAY AND RAILROAD LANDS OF THE CHICAGO, MILWAUKEE, ST. PAUL AND PACIFIC RAILROAD COMPANY ALL IN COOK COUNTY, ILLINOIS.

PARCEL AA:

THAT PART OF LOT 3 IN BLOCK 8 IN SHEFFIELD'S ADDITION TO CHICAGO, A SUBDIVISION IN SECTION 32, TOWNSHIP 40 NORTH, RANGE 14, EAST OF THE THIRD PRINCIPAL MERIDIAN, LYING SOUTHERLY OF A LINE 20.00 FEET SOUTHERLY OF, AS MEASURED ALONG THE RADIAL LINES, AND PARALLEL WITH THE CENTER LINE OF THE CURVED MAIN TRACK OF THE 500 LINE RAILROAD, EXCEPTING THEREFROM THAT PART OF SAID LOT 3, LYING WEST OF THE FOLLOWING DESCRIBED DIAGONAL LINE:

BEGINNING AT THE NORTHWEST CORNER OF SAID LOT, BEING IN THE CENTER LINE OF CORTLAND STREET; THENCE DUE EAST ON THE NORTH LINE OF SAID LOT, A DISTANCE OF 125.00 FEET TO THE POINT OF BEGINNING OF SAID DIAGONAL LINE; THENCE SOUTH 05 DEGREES, 32 MINUTES WEST TO THE SOUTHERLY LINE OF SAID LOT 3, ALSO EXCEPT THEREFROM THAT PORTION FALLING WITHIN THE FOLLOWING DESCRIBED LAND:

A PARCEL OF LAND COMPRISED OF PARTS OF LOT 5 TO 11, INCLUSIVE IN BLOCK 2 IN THE SUBDIVISION OF LOT 1 AND 2 IN BLOCK 8 OF SHEFFIELD'S ADDITION TO CHICAGO, IN SECTION 32, TOWNSHIP 40 NORTH, RANGE 14, EAST OF THE THIRD PRINCIPAL MERIDIAN; TOGETHER WITH PART OF LOT 3 IN BLOCK 8 IN SAID SHEFFIELD'S ADDITION, DESCRIBED AS FOLLOWS: COMMENCING AT THE NORTHEAST CORNER OF LOT 11 IN BLOCK 2; THENCE SOUTHEASTERLY ALONG THE NORTHEASTERLY LINE OF SAID LOT AND ALONG THE NORTHEASTERLY LINE OF LOTS 10 AND 9 IN SAID BLOCK 2 (SAID NORTHEASTERLY LINE ALSO BEING THE SOUTHWESTERLY LINE OF NORTH KINGSBURY STREET), A DISTANCE OF 217.66 FEET TO THE POINT OF BEGINNING; THENCE CONTINUING ALONG THE NORTHEASTERLY LINE OF LOTS 9, 8, 7, 6 AND 5, A DISTANCE OF 173.23 FEET; THENCE NORTHWESTERLY AND WESTERLY ALONG A CURVED LINE, CONVEX NORTHEASTERLY AND HAVING A RADIUS OF 663.00 FEET, A DISTANCE OF 392.34 FEET TO A POINT ON THE WEST LINE OF AFOREMENTIONED LOT 11, WHICH IS 143.35 FEET SOUTH OF THE

NORTHWEST CORNER OF SAID LOT, AS MEASURED ALONG SAID WEST LINE; THENCE SOUTH ALONG SAID WEST LINE, A DISTANCE OF 24.65 FEET TO AN ANGLE POINT IN SAID LINE; THENCE SOUTHWESTERLY ALONG THE NORTHWESTERLY LINE OF SAID LOT 11, AND ALONG SAID NORTHWESTERLY LINE EXTENDED SOUTHWESTERLY, A DISTANCE OF 131 FEET, MORE OR LESS TO THE EDGE OF WATER OF THE NORTH BRANCH OF THE CHICAGO RIVER; THENCE NORTHWESTERLY AND WESTERLY ALONG SAID EDGE OF WATER PASSING INTO LOT 3 AFORESAID, TO AN INTERSECTION WITH A LINE DRAWN SOUTH, PERPENDICULAR TO THE SOUTH LINE OF WEST CORTLAND STREET, FROM A POINT 185.00 FEET WEST OF THE AFOREMENTIONED NORTHWEST CORNER OF SAID LOT 11, AS MEASURED ALONG SAID SOUTH LINE; THENCE NORTH ALONG SAID PERPENDICULAR LINE A DISTANCE OF 56.00 FEET, MORE OR LESS TO A POINT 147.01 FEET SOUTH FROM SAID SOUTH LINE OF CORTLAND STREET; THENCE EASTERLY ALONG A CURVED LINE, CONVEX NORTHERLY AND HAVING A RADIUS OF 676.33 FEET, A DISTANCE OF 186.09 FEET TO A POINT ON THE EAST LINE OF SAID LOT 3 (BEING ALSO THE AFOREMENTIONED WEST LINE OF LOT 11), WHICH POINT IS 133.34 FEET SOUTH FROM THE NORTHWEST CORNER OF SAID LOT 11, AS MEASURED ALONG SAID WEST LINE; THENCE EASTERLY AND SOUTHEASTERLY ALONG A CURVED LINE, CONVEX NORTHEASTERLY AND HAVING A RADIUS OF 673.00 FEET, A DISTANCE OF 220.04 FEET TO A POINT; THENCE NORTHEASTERLY ALONG A STRAIGHT LINE, A DISTANCE OF 37.96 FEET TO THE POINT OF BEGINNING), IN COOK COUNTY, ILLINOIS.

PARCEL BB:

A TRACT OF LAND COMPRISING PARTS OF LOTS OF 5 TO 11, (BOTH INCLUSIVE) IN BLOCK 2 IN SUBDIVISION OF LOTS 1 AND 2 OF BLOCK 8 IN SHEFFIELD'S ADDITION TO CHICAGO, IN SECTION 32, TOWNSHIP 40 NORTH, RANGE 14, EAST OF THE THIRD PRINCIPAL MERIDIAN AND ALSO COMPRISING PARTS OF LOTS 3, 4 AND 5 IN BLOCK 8 IN SHEFFIELD'S ADDITION TO CHICAGO, IN SECTION 32, TOWNSHIP 40 NORTH, RANGE 14, EAST OF THE THIRD PRINCIPAL MERIDIAN, WHICH TRACT IS BOUNDED AND DESCRIBED AS FOLLOWS: COMMENCING AT THE INTERSECTION OF THE SOUTH LINE OF CORTLAND STREET (AS OCCUPIED) AND THE SOUTHWESTERLY LINE OF KINGSBURY STREET (AS OCCUPIED); THENCE SOUTHEASTERLY, ALONG THE SOUTHWESTERLY LINE OF SAID KINGSBURY STREET, A DISTANCE OF 248.90 FEET TO THE POINT OF BEGINNING; THENCE CONTINUING ALONG SAID SOUTHWESTERLY LINE, A DISTANCE OF 142.96 FEET TO A POINT OF INTERSECTION WITH AN ARC OF A CIRCLE; THENCE NORTHWESTERLY ALONG THE ARC OF A CIRCLE, (WHICH ARC IS CONVEX NORTHERLY AND HAS A RADIUS OF 663.0 FEET), AN ARC DISTANCE OF 393.18 FEET, TO A POINT ON THE WEST LINE OF SAID LOT 11; THENCE SOUTHERLY, ALONG SAID WEST LINE OF SAID LOT 11, A DISTANCE OF 2.99 FEET TO A POINT OF INTERSECTION WITH AN ARC OF A CIRCLE; THENCE SOUTHWESTERLY ALONG THE ARC OF A CIRCLE, (WHICH ARC IS CONVEX NORTHWESTERLY, HAS A RADIUS OF 663.0 FEET, AND IS 20.00 FEET SOUTHERLY OF AND PARALLEL TO THE CENTERLINE OF THE MAIN RAILROAD TRACK), AN ARC DISTANCE OF 375.54 FEET, TO A POINT OF TANGENCY WITH THE NEXT DESCRIBED COURSE; THENCE SOUTH 61

DEGREES, 03 MINUTES WEST ALONG THE SOUTHEASTERLY LINE OF RAILROAD PROPERTY, AS PER DOCUMENT 2922193 (AS RECORDED WITH THE COUNTY RECORDER FOR COOK COUNTY, ILLINOIS), A DISTANCE OF 404.62 FEET; THENCE SOUTH 19 DEGREES, 03 MINUTES, 20 SECONDS WEST, A DISTANCE OF 40.92 FEET; THENCE NORTH 86 DEGREES, 19 MINUTES, 40 SECONDS WEST, A DISTANCE OF 62.47 FEET; THENCE NORTH 51 DEGREES, 10 MINUTES, 30 SECONDS WEST, A DISTANCE OF 139.25 FEET; THENCE NORTH 26 DEGREES, 00 MINUTE WEST, A DISTANCE OF 36.64 FEET; THENCE SOUTH 60 DEGREES, 13 MINUTES EAST ALONG THE NORTHERLY LINE OF RAILROAD PROPERTY, AS PER SAID DOCUMENT 2922193, A DISTANCE OF 107.0 FEET; THENCE SOUTH 80 DEGREES, 16 MINUTES EAST, ALONG THE NORTHERLY LINE OF RAILROAD PROPERTY, AS PER SAID DOCUMENT 2922193, A DISTANCE OF 61.0 FEET; THENCE NORTH 61 DEGREES, 03 MINUTES EAST ALONG THE NORTHWESTERLY LINE OF RAILROAD PROPERTY, AS PER SAID DOCUMENT 2922193, A DISTANCE OF 360.79 FEET TO A POINT ON THE EAST LINE OF SAID LOT 4; THENCE NORTH 00 DEGREES, 01 MINUTES EAST ALONG THE EAST LINE OF SAID LOT 4, A DISTANCE OF 5.71 FEET; THENCE NORTH 61 DEGREES, 05 MINUTES EAST ALONG THE NORTHERLY RIGHT OF WAY LINE OF SAID MILWAUKEE ROAD, A DISTANCE OF 61.97 FEET TO A POINT; THENCE NORTH 62 DEGREES, 17 MINUTES EAST ALONG THE NORTHERLY RIGHT OF WAY LINE OF SAID MILWAUKEE ROAD, A DISTANCE OF 59.22 FEET TO A POINT; THENCE NORTH 05 DEGREES, 32 MINUTES EAST, A DISTANCE OF 56.02 FEET; THENCE SOUTH 89 DEGREES, 59 MINUTES EAST, A DISTANCE OF 326.0 FEET TO A POINT ON THE EAST LINE OF SAID LOT 3; THENCE SOUTHERLY, ALONG THE EAST LINE OF SAID LOT 3, A DISTANCE OF 9.30 FEET TO A POINT OF INTERSECTION WITH AN ARC OF A CIRCLE; THENCE SOUTHEASTERLY ALONG THE ARC OF A CIRCLE, (WHICH ARC IS CONCAVE SOUTHWESTERLY AND HAS A RADIUS OF 697.0 FEET), AN ARC DISTANCE OF 272.63 FEET TO THE POINT OF BEGINNING, (EXCEPT THEREFROM THAT PORTION FALLING WITHIN THE FOLLOWING DESCRIBED LAND:

A PARCEL OF LAND COMPRISED OF PARTS OF LOT 5 TO 11, INCLUSIVE IN BLOCK 2 IN THE SUBDIVISION OF LOT 1 AND 2 IN BLOCK 8 OF SHEFFIELD'S ADDITION TO CHICAGO, IN SECTION 32, TOWNSHIP 40 NORTH, RANGE 14, EAST OF THE THIRD PRINCIPAL MERIDIAN; TOGETHER WITH PART OF LOT 3 IN BLOCK 8 IN SAID SHEFFIELD'S ADDITION, DESCRIBED AS FOLLOWS: COMMENCING AT THE NORTHEAST CORNER OF LOT 11 IN BLOCK 2; THENCE SOUTHEASTERLY ALONG THE NORTHEASTERLY LINE OF SAID LOT AND ALONG THE NORTHEASTERLY LINE OF LOTS 10 AND 9 IN SAID BLOCK 2 (SAID NORTHEASTERLY LINE ALSO BEING THE SOUTHWESTERLY LINE OF NORTH KINGSBURY STREET), A DISTANCE OF 217.66 FEET TO THE POINT OF BEGINNING; THENCE CONTINUING ALONG THE NORTHEASTERLY LINE OF LOTS 9, 8, 7, 6 AND 5, A DISTANCE OF 173.23 FEET; THENCE NORTHWESTERLY AND WESTERLY ALONG A CURVED LINE, CONVEX NORTHEASTERLY AND HAVING A RADIUS OF 663.00 FEET, A DISTANCE OF 392.34 FEET TO A POINT ON THE WEST LINE OF AFOREMENTIONED LOT 11, WHICH IS 143.35 FEET SOUTH OF THE NORTHWEST CORNER OF SAID LOT, AS MEASURED ALONG SAID WEST LINE; THENCE SOUTH ALONG SAID WEST LINE, A DISTANCE OF 24.65 FEET TO AN ANGLE POINT IN SAID LINE; THENCE

SOUTHWESTERLY ALONG THE NORTHWESTERLY LINE OF SAID LOT 11, AND ALONG SAID NORTHWESTERLY LINE EXTENDED SOUTHWESTERLY, A DISTANCE OF 131 FEET, MORE OR LESS TO THE EDGE OF WATER OF THE NORTH BRANCH OF THE CHICAGO RIVER; THENCE NORTHWESTERLY AND WESTERLY ALONG SAID EDGE OF WATER PASSING INTO LOT 3 AFORESAID, TO AN INTERSECTION WITH A LINE DRAWN SOUTH, PERPENDICULAR TO THE SOUTH LINE OF WEST CORTLAND STREET, FROM A POINT 185.00 FEET WEST OF THE AFOREMENTIONED NORTHWEST CORNER OF SAID LOT 11, AS MEASURED ALONG SAID SOUTH LINE; THENCE NORTH ALONG SAID PERPENDICULAR LINE, A DISTANCE OF 56 FEET, MORE OR LESS TO A POINT 147.01 FEET SOUTH FROM SAID SOUTH LINE OF CORTLAND STREET; THENCE EASTERLY ALONG A CURVED LINE, CONVEX NORTHERLY AND HAVING A RADIUS OF 676.33 FEET, A DISTANCE OF 186.09 FEET TO A POINT ON THE EAST LINE OF SAID LOT 3 (BEING ALSO THE AFOREMENTIONED WEST LINE OF LOT 11), WHICH POINT IS 133.34 FEET SOUTH FROM THE NORTHWEST CORNER OF SAID LOT 11, AS MEASURED ALONG SAID WEST LINE; THENCE EASTERLY AND SOUTHEASTERLY ALONG A CURVED LINE, CONVEX NORTHEASTERLY AND HAVING A RADIUS OF 673.00 FEET, A DISTANCE OF 220.04 FEET TO A POINT; THENCE NORTHEASTERLY ALONG A STRAIGHT LINE, A DISTANCE OF 37.96 FEET TO THE POINT OF BEGINNING), IN COOK COUNTY, ILLINOIS.

PARCEL CC:

ALL THAT PART OF NORTH SOUTHPORT AVENUE VACATED BY ORDINANCE RECORDED JANUARY 5, 1994 AS DOCUMENT 94-014634, IN COOK COUNTY, ILLINOIS, LYING EAST OF THE EAST LINE OF LOTS 1 TO 4, BOTH INCLUSIVE, IN BLOCK 5 IN W. F. DOMINICK'S SUBDIVISION OF LOTS 1, 2 AND 3 IN BLOCK 14 OF SHEFFIELD'S ADDITION TO CHICAGO IN SECTION 32, TOWNSHIP 40 NORTH, RANGE 14, EAST OF THE THIRD PRINCIPAL MERIDIAN; LYING EAST OF THE EAST LINE OF LOT 1 IN BLOCK 1 IN J. F. LAWRENCE'S SUBDIVISION OF LOT 4 IN BLOCK 14 IN SHEFFIELD'S ADDITION AFOREMENTIONED; LYING EAST OF THE EAST LINE OF LOT 1 IN BLOCK 2 IN J. F. LAWRENCE'S SUBDIVISION AFOREMENTIONED; LYING EAST OF A LINE DRAWN FROM THE SOUTHEAST CORNER OF LOT 4 IN BLOCK 5 IN W. F. DOMINICK'S SUBDIVISION AFOREMENTIONED TO THE NORTHEAST CORNER OF LOT 1 IN BLOCK 1 IN J. F. LAWRENCE'S SUBDIVISION AFOREMENTIONED; LYING EAST OF A LINE DRAWN FROM THE SOUTHEAST CORNER OF LOT 1 IN BLOCK 1 TO THE NORTHEAST CORNER OF LOT 1 IN BLOCK 2 IN J. F. LAWRENCE'S SUBDIVISION AFOREMENTIONED; LYING EAST OF A LINE DRAWN FROM THE SOUTHEAST CORNER OF LOT 1 IN BLOCK 1 IN J. F. LAWRENCE'S SUBDIVISION AFOREMENTIONED TO THE NORTHEAST CORNER OF LOT 5 IN BLOCK 14 IN SHEFFIELD'S ADDITION TO CHICAGO AFOREMENTIONED; LYING EAST OF THE EAST LINE OF LOT 5 IN BLOCK 14 IN SHEFFIELD'S ADDITION TO CHICAGO AFOREMENTIONED; LYING WEST OF THE WEST LINE OF LOTS 43, 44, 45, 48, 49 AND THE WEST LINE OF LOTS 51 TO 63, BOTH INCLUSIVE; LYING WEST OF A LINE DRAWN FROM THE SOUTHWEST CORNER OF LOT 61 TO THE NORTHWEST CORNER OF LOT 60; LYING WEST OF A LINE DRAWN FROM THE SOUTHWEST CORNER OF LOT 45 TO THE NORTHWEST CORNER OF LOT 44 (SAID LINE BEING THE WEST LINE

OF WEST CROOKED STREET VACATED BY ORDINANCE PASSED JUNE 10, 1960 RECORDED AUGUST 22, 1960 AS DOCUMENT 17943256) ALL IN BLOCK 1 IN SUBDIVISION OF BLOCK 13 IN SHEFFIELD'S ADDITION TO CHICAGO IN SECTION 32; LYING NORTH OF A LINE DRAWN FROM THE SOUTHEAST CORNER OF LOT 5 IN BLOCK 14 IN SHEFFIELD'S ADDITION TO CHICAGO AFOREMENTIONED TO THE SOUTHWEST CORNER OF LOT 43 IN BLOCK 1 IN SUBDIVISION OF BLOCK 13 AFOREMENTIONED; AND LYING SOUTH OF THE EASTWARDLY EXTENSION OF THE NORTH LINE OF LOT 1 IN BLOCK 5 IN W. F. DOMINICK'S SUBDIVISION AFOREMENTIONED, ALSO

ALL THAT PART OF WEST ARMITAGE AVENUE VACATED BY ORDINANCE RECORDED JANUARY 5, 1994 AS DOCUMENT 94-014634, IN COOK COUNTY, ILLINOIS, LYING SOUTH OF THE SOUTH LINE OF LOTS 1 TO 15, BOTH INCLUSIVE, IN BLOCK 1; LYING NORTH OF THE NORTH LINE OF LOTS 1 TO 13, BOTH INCLUSIVE, IN BLOCK 2; LYING WEST OF A LINE DRAWN FROM THE SOUTHEAST CORNER OF LOT 1 IN BLOCK 1 TO THE NORTHEAST CORNER OF LOT 1 IN BLOCK 2; AND LYING EASTERLY OF A LINE DRAWN FROM A POINT ON THE SOUTH LINE OF LOT 15 IN BLOCK 1, WHICH IS 346.58 FEET WEST OF THE WEST LINE OF NORTH SOUTHPORT AVENUE, AS MEASURED ON THE NORTH LINE OF VACATED WEST ARMITAGE AVENUE, TO A POINT ON THE NORTH LINE OF LOT 13 IN BLOCK 2, WHICH IS 331.58 FEET WEST OF THE WEST LINE OF VACATED NORTH SOUTHPORT AVENUE AS MEASURED ON THE SOUTH LINE OF VACATED WEST ARMITAGE AVENUE, (EXCEPTING THEREFROM THAT PORTION OF SAID WEST ARMITAGE AVENUE, LYING WEST OF A LINE DRAWN FROM A POINT ON THE SOUTH LINE OF SAID LOT 15, WHICH IS 334.69 FEET WEST OF THE WEST LINE OF NORTH SOUTHPORT AVENUE, TO A POINT ON THE NORTH LINE OF SAID LOT 13, WHICH IS 334.69 FEET WEST OF THE WEST LINE OF NORTH SOUTHPORT AVENUE) ALL IN J. F. LAWRENCE'S SUBDIVISION AFOREMENTIONED.

PARCEL DD:

THAT PART OF THE 12 FOOT VACATED ALLEY AS VACATED BY ORDINANCE RECORDED JANUARY 5, 1994 AS DOCUMENT 94-014634, IN COOK COUNTY, ILLINOIS, DESCRIBED AS FOLLOWS: BEGINNING AT THE SOUTHEAST CORNER OF LOT 4 IN BLOCK 5 IN W. F. DOMINICK'S SUBDIVISION OF LOTS 1, 2 AND 3 IN BLOCK 14 OF SHEFFIELD'S ADDITION TO CHICAGO IN SECTION 32, TOWNSHIP 40 NORTH, RANGE 14 EAST OF THE THIRD PRINCIPAL MERIDIAN; THENCE SOUTH 01°51'31" EAST 12.00 FEET TO THE NORTHEAST CORNER OF LOT 1 IN BLOCK 1 IN J. F. LAWRENCE'S SUBDIVISION OF LOT 4 IN BLOCK 14 IN SHEFFIELD'S ADDITION AFORESAID; THENCE SOUTH 88°10'29" WEST ALONG THE SOUTH LINE OF SAID VACATED ALLEY 182.17 FEET TO THE WESTERLY LINE THEREOF; THENCE NORTH 01°51'31" WEST 6.00 FEET TO THE NORTH LINE OF THE SOUTH HALF OF SAID VACATED ALLEY; THENCE NORTH 88°10'29" EAST ALONG THE LAST MENTIONED NORTH LINE 46.17 FEET THE SOUTHERLY EXTENSION OF THE EAST LINE OF LOT 5 IN BLOCK 5 IN W. F. DOMINICK'S SUBDIVISION AFORESAID; THENCE NORTH 01°51'31" WEST ALONG SAID SOUTHERLY EXTENSION 6.00 FEET TO THE SOUTHEAST CORNER OF SAID LOT 5; THENCE NORTH

88°10'29" EAST ALONG THE NORTH LINE OF SAID VACATED ALLEY 136.00 FEET TO THE POINT OF BEGINNING, IN COOK COUNTY, ILLINOIS.

PARCEL EE:

THAT PART OF LOTS 9 AND 10 IN BLOCK 2 IN THE SUBDIVISION OF LOTS 1 AND 2 IN BLOCK 8 OF SHEFFIELD'S ADDITION TO CHICAGO, IN SECTION 32, TOWNSHIP 32 NORTH, RANGE 14 EAST OF THE THIRD PRINCIPAL MERIDIAN, DESCRIBED AS FOLLOWS: COMMENCING AT THE NORTHEAST CORNER OF LOT 11 IN SAID BLOCK 2 BEING ALSO THE POINT OF INTERSECTION OF THE SOUTH LINE OF WEST CORTLAND STREET WITH THE SOUTHWESTERLY LINE OF NORTH KINGSBURY STREET; THENCE SOUTHEASTERLY ALONG THE SOUTHWESTERLY LINE OF NORTH KINGSBURY STREET, HAVING AN ASSUMED BEARING OF SOUTH 46 DEGREES 43 MINUTES 07 SECONDS EAST, A DISTANCE OF 217.66 FEET TO THE POINT OF BEGINNING; THENCE SOUTH 43 DEGREES 16 MINUTES 53 SECONDS WEST 11.94 FEET; THENCE WESTERLY 64.98 FEET ALONG THE ARC OF A CIRCLE HAVING A RADIUS OF 697.00 FEET, CONCAVE SOUTHERLY AND WHOSE CHORD BEARS NORTH 71 DEGREES 40 MINUTES 47 SECONDS WEST, A DISTANCE OF 64.96 FEET; THENCE NORTH 64 DEGREES 09 MINUTES 00 SECONDS EAST 42.12 FEET TO THE SOUTHWESTERLY LINE OF NORTH KINGSBURY STREET; THENCE SOUTH 64 DEGREES 43 MINUTES 07 SECONDS EAST ALONG THE SOUTHWESTERLY LINE OF NORTH KINGSBURY STREET 43.89 FEET TO THE POINT OF BEGINNING, IN COOK COUNTY, ILLINOIS.

PARCEL Z, AA, BB AND EE ALSO KNOWN AS:

THAT PART OF LOTS 3, 4 AND 5 IN BLOCK 8 IN SHEFFIELD'S ADDITION TO CHICAGO IN THE SOUTHWEST 1/4 OF SECTION 32, TOWNSHIP 40 NORTH, RANGE 14, EAST OF THE THIRD PRINCIPAL MERIDIAN, TOGETHER WITH LOTS OF 5 TO 11, INCLUSIVE IN BLOCK 2 IN SUBDIVISION OF LOTS 1 AND 2 OF BLOCK 8 IN SHEFFIELD'S ADDITION TO CHICAGO AFORESAID, TAKEN AS A TRACT AND DESCRIBED AS FOLLOWS:

COMMENCING AT THE NORTH EAST CORNER OF SAID LOT 3; THENCE SOUTH 88°18'03" WEST ALONG THE NORTH LINE THEREOF 315.00 FEET; THENCE SOUTH 03°50'39" WEST 33.16 FEET TO THE SOUTH LINE OF WEST CORTLAND STREET AND THE POINT OF BEGINNING; THENCE SOUTH 03°50'39" WEST 100.63 FEET; THENCE NORTH 88°16'19" EAST 327.92 FEET TO A POINT ON THE EAST LINE OF SAID LOT 3; THENCE SOUTH 01°41'57" EAST ALONG SAID EAST LINE 9.30 FEET; THENCE EASTERLY 174.84 FEET ALONG THE ARC OF A CIRCLE HAVING A RADIUS OF 697.00 FEET CONCAVE SOUTHERLY AND WHOSE CHORD BEARS SOUTH 81°32'13" EAST, A DISTANCE OF 174.38 FEET; THENCE NORTH 64°09'00" EAST 42.12 FEET TO THE SOUTHWESTERLY LINE OF

NORTH KINGSBURY STREET; THENCE SOUTH 46°43'07" EAST ALONG SAID SOUTHWESTERLY LINE 43.89 FEET; THENCE SOUTH 43°16'53" WEST 37.96 FEET; THENCE WESTERLY 220.45 FEET ALONG THE ARC OF A CIRCLE HAVING A RADIUS OF 673.00 FEET CONCAVE SOUTHERLY AND WHOSE CHORD BEARS NORTH 79°14'01" WEST, A DISTANCE OF 219.46 FEET TO A POINT ON THE EAST LINE OF SAID LOT 3; THENCE WESTERLY 186.09 FEET ALONG THE ARC OF A CIRCLE HAVING A RADIUS OF 676.33 FEET CONCAVE SOUTHERLY AND WHOSE CHORD BEARS SOUTH 84°04'26" WEST, A DISTANCE OF 185.50 FEET TO AN INTERSECTION WITH A LINE DRAWN SOUTH, PERPENDICULAR TO THE SOUTH LINE OF WEST CORTLAND STREET, FROM A POINT 185.00 FEET WEST OF THE NORTHWEST CORNER OF SAID LOT 11, AS MEASURED ALONG SAID SOUTH LINE; THENCE SOUTH 01°41'57" EAST ALONG SAID PERPENDICULAR LINE 56.00 FEET; THENCE SOUTH 83°39'22" EAST 11.37 FEET; THENCE SOUTH 70°53'56" EAST 50.08 FEET; THENCE SOUTH 49°46'38" EAST 51.36 FEET TO POINT ON THE NORTHWESTERLY LINE OF SAID LOT 11; THENCE SOUTH 43°18'03" WEST ALONG THE SOUTHWESTERLY EXTENSION OF THE NORTHWESTERLY LINE OF SAID LOT 11 A DISTANCE OF 74.23 FEET TO THE SOUTH LINE OF LOT 3; THE NEXT 8 COURSES BEING ALONG THE SOUTH LINE OF SAID LOT 3; THENCE NORTH 77°29'18" WEST 44.01 FEET; THENCE SOUTH 86°56'27" WEST 57.52 FEET; THENCE SOUTH 72°22'52" WEST 37.43 FEET; THENCE SOUTH 60°06'09" WEST 42.73 FEET; THENCE SOUTH 63°16'09" WEST 40.75 FEET; THENCE SOUTH 58°24'03" WEST 35.59 FEET; THENCE SOUTH 60°44'08" WEST 34.28 FEET; THENCE SOUTH 59°11'16" WEST 30.72 FEET TO THE SOUTHEAST CORNER OF SAID LOT 4; THENCE SOUTH 54°23'01" WEST ALONG THE SOUTH LINE OF SAID LOT 4 A DISTANCE OF 132.93 FEET; THENCE SOUTH 62°25'32" WEST ALONG THE SOUTH LINE OF SAID LOT 4 A DISTANCE OF 132.29 FEET TO A POINT ON THE EAST LINE OF THE WEST 111.67 FEET OF SAID LOT 4; THENCE NORTH 01°41'57" WEST ALONG SAID EAST LINE 133.86 FEET; THENCE SOUTH 59°23'03" WEST 44.82 FEET; THENCE SOUTH 17°23'23" WEST 40.92 FEET; THENCE NORTH 87°59'37" WEST 62.47 FEET; THENCE NORTH 52°50'27" WEST 139.25 FEET; THENCE NORTH 27°39'57" WEST 36.64 FEET; THENCE SOUTH 88°18'12" WEST 54.31 FEET TO THE WEST LINE OF SAID LOT 5; THENCE NORTH 18°03'47" WEST ALONG THE WEST LINE OF SAID LOT 5 A DISTANCE OF 171.36 FEET; THENCE NORTH 13°28'04" WEST ALONG THE WEST LINE OF SAID LOT 5 A DISTANCE OF 98.96 FEET; THENCE NORTH 09°57'21" WEST ALONG THE WEST LINE OF SAID LOT 5 A DISTANCE OF 69.46 FEET TO THE SOUTH LINE OF WEST CORTLAND STREET; THENCE NORTH 88°18'03" EAST ALONG THE SOUTH LINE OF WEST CORTLAND STREET 723.31 FEET TO THE POINT OF BEGINNING, IN COOK COUNTY, ILLINOIS.

**CITY OF CHICAGO
ECONOMIC DISCLOSURE STATEMENT
AND AFFIDAVIT**

SECTION I -- GENERAL INFORMATION

A. Legal name of the Disclosing Party submitting this EDS. Include d/b/a/ if applicable:

Alloy Lower Joint Venture, LLC

Check ONE of the following three boxes:

Indicate whether the Disclosing Party submitting this EDS is:

1. the Applicant

OR

2. a legal entity currently holding, or anticipated to hold within six months after City action on the contract, transaction or other undertaking to which this EDS pertains (referred to below as the "Matter"), a direct or indirect interest in excess of 7.5% in the Applicant. State the Applicant's legal name: Alloy Property Company, LLC and Alloy Property Company 2, LLC (property owner)

OR

3. a legal entity with a direct or indirect right of control of the Applicant (see Section II(B)(1))
State the legal name of the entity in which the Disclosing Party holds a right of control:

B. Business address of the Disclosing Party: 2711 N. Haskell Avenue, Suite 1700, Dallas, TX 75204

C. Telephone: _____ Fax: 312-874-7008 Email: _____

D. Name of contact person: Anna Simpson

E. Federal Employer Identification No. (if you have one): _____

F. Brief description of the Matter to which this EDS pertains. (Include project number and location of property, if applicable):

Application for planned development for property located on Exhibit A attached hereto.

G. Which City agency or department is requesting this EDS? DPD

If the Matter is a contract being handled by the City's Department of Procurement Services, please complete the following:

Specification # N/A and Contract # N/A

SECTION II -- DISCLOSURE OF OWNERSHIP INTERESTS

A. NATURE OF THE DISCLOSING PARTY

1. Indicate the nature of the Disclosing Party:

- Person
- Publicly registered business corporation
- Privately held business corporation
- Sole proprietorship
- General partnership
- Limited partnership
- Trust
- Limited liability company
- Limited liability partnership
- Joint venture
- Not-for-profit corporation.
(Is the not-for-profit corporation also a 501(c)(3))?
 Yes No
- Other (please specify)

2. For legal entities, the state (or foreign country) of incorporation or organization, if applicable:

Delaware

3. For legal entities not organized in the State of Illinois: Has the organization registered to do business in the State of Illinois as a foreign entity?

- Yes
- No
- Organized in Illinois

B. IF THE DISCLOSING PARTY IS A LEGAL ENTITY:

1. List below the full names and titles, if applicable, of: (i) all executive officers and all directors of the entity; (ii) **for not-for-profit corporations**, all members, if any, which are legal entities (if there are no such members, write "no members which are legal entities"); (iii) **for trusts, estates or other similar entities**, the trustee, executor, administrator, or similarly situated party; (iv) **for general or limited partnerships, limited liability companies, limited liability partnerships or joint ventures**, each general partner, managing member, manager or any other person or legal entity that directly or indirectly controls the day-to-day management of the Applicant.

NOTE: Each legal entity listed below must submit an EDS on its own behalf.

Name

Title

See Attachment 2-1

2. Please provide the following information concerning each person or legal entity having a direct or indirect, current or prospective (i.e. within 6 months after City action) beneficial interest (including ownership) in excess of 7.5% of the Applicant. Examples of such an interest include shares in a corporation, partnership interest in a partnership or joint venture, interest of a member or manager in a

Attachment 2-1

Section II.B.1. List below the full names and titles of all executive officers and all directors of the entity.

Marc L. Lipshy, President
Laura Sims, Vice President and Assistant Secretary
Mark S. Schuck, Vice President
Steven R. Shearer, Vice President
Summer Trejo, Vice President and Secretary
Susan Kiker, Vice President

Alloy Property Holdings, LLC – Managing Member

limited liability company, or interest of a beneficiary of a trust, estate or other similar entity. If none, state "None."

NOTE: Each legal entity listed below may be required to submit an EDS on its own behalf.

Name	Business Address	Percentage Interest in the Applicant
------	------------------	--------------------------------------

See Attachment 3-1

SECTION III -- INCOME OR COMPENSATION TO, OR OWNERSHIP BY, CITY ELECTED OFFICIALS

Has the Disclosing Party provided any income or compensation to any City elected official during the 12-month period preceding the date of this EDS? Yes No

Does the Disclosing Party reasonably expect to provide any income or compensation to any City elected official during the 12-month period following the date of this EDS? Yes No

If "yes" to either of the above, please identify below the name(s) of such City elected official(s) and describe such income or compensation:

Does any City elected official or, to the best of the Disclosing Party's knowledge after reasonable inquiry, any City elected official's spouse or domestic partner, have a financial interest (as defined in Chapter 2-156 of the Municipal Code of Chicago ("MCC")) in the Disclosing Party?

Yes No

If "yes," please identify below the name(s) of such City elected official(s) and/or spouse(s)/domestic partner(s) and describe the financial interest(s).

SECTION IV -- DISCLOSURE OF SUBCONTRACTORS AND OTHER RETAINED PARTIES

The Disclosing Party must disclose the name and business address of each subcontractor, attorney, lobbyist (as defined in MCC Chapter 2-156), accountant, consultant and any other person or entity whom the Disclosing Party has retained or expects to retain in connection with the Matter, as well as the nature of the relationship, and the total amount of the fees paid or estimated to be paid. The Disclosing Party is not required to disclose employees who are paid solely through the Disclosing Party's regular payroll. If the Disclosing Party is uncertain whether a disclosure is required under this Section, the Disclosing Party must either ask the City whether disclosure is required or make the disclosure.

Attachment 3-1

Section II. B.2. Please provide the following information concerning each person or entity having a direct or indirect, current or prospective (i.e. within 6 months after City action) beneficial interest (including ownership) in excess of 7.5% of the Applicant.

<u>Name</u>	<u>Business Address</u>	<u>Percentage Interest in the Applicant</u>
Alloy Property Holdings, LLC	2711 N. Haskell Avenue, Suite 1700 Dallas, TX 75204	100% - Direct
Alloy Lower Joint Venture, LLC	2711 N. Haskell Avenue, Suite 1700 Dallas, TX 75204	100% - Indirect
LSREF4 Alloy Property Holdings, LLC	2711 N. Haskell Avenue, Suite 1700 Dallas, TX 75204	85% - Indirect
Sterling Bay LY, LLC	1330 W. Fulton St., Suite 800 Chicago, IL 60607	15% - Indirect
Sterling Bay LY Investors, LLC	1330 W. Fulton St., Suite 800 Chicago, IL 60607	15% - Indirect
SBCP II Qualified Purchasers, LP	1330 W. Fulton St., Suite 800 Chicago, IL 60607	12.5% - Indirect
LSREF4 Alloy Super Holdings, LLC	2711 N. Haskell Avenue, Suite 1700 Dallas, TX 75204	85% - Indirect
Alloy Upper Joint Venture, LLC	2711 N. Haskell Avenue, Suite 1700 Dallas, TX 75204	85% - Indirect
LSREF4 Super REIT Partners, L.P.	2711 N. Haskell Avenue, Suite 1700 Dallas, TX 75204	85% - Indirect
Lone Star Real Estate Fund IV (U.S.), L.P.	2711 N. Haskell Avenue, Suite 1700 Dallas, TX 75204	42% - Indirect
LSF RE IV International, L.P.	2711 N. Haskell Avenue, Suite 1700	Current 41% - Indirect
LSF RE IV Capital Investments, L.P.	2711 N. Haskell Avenue, Suite 1700 Dallas, TX 75204	Future 41% - Indirect

Name (indicate whether retained or anticipated to be retained)	Business Address	Relationship to Disclosing Party (subcontractor, attorney, lobbyist, etc.)	Fees (<u>indicate whether paid or estimated.</u>) NOTE: "hourly rate" or "t.b.d." is not an acceptable response.
--	------------------	--	---

(Add sheets if necessary)

Check here if the Disclosing Party has not retained, nor expects to retain, any such persons or entities.

SECTION V -- CERTIFICATIONS

A. COURT-ORDERED CHILD SUPPORT COMPLIANCE

Under MCC Section 2-92-415, substantial owners of business entities that contract with the City must remain in compliance with their child support obligations throughout the contract's term.

Has any person who directly or indirectly owns 10% or more of the Disclosing Party been declared in arrearage on any child support obligations by any Illinois court of competent jurisdiction?

Yes No No person directly or indirectly owns 10% or more of the Disclosing Party.

If "Yes," has the person entered into a court-approved agreement for payment of all support owed and is the person in compliance with that agreement?

Yes No

B. FURTHER CERTIFICATIONS

1. [This paragraph 1 applies only if the Matter is a contract being handled by the City's Department of Procurement Services.] In the 5-year period preceding the date of this EDS, neither the Disclosing Party nor any Affiliated Entity [see definition in (5) below] has engaged, in connection with the performance of any public contract, the services of an integrity monitor, independent private sector inspector general, or integrity compliance consultant (i.e., an individual or entity with legal, auditing, investigative, or other similar skills, designated by a public agency to help the agency monitor the activity of specified agency vendors as well as help the vendors reform their business practices so they can be considered for agency contracts in the future, or continue with a contract in progress).

2. The Disclosing Party and its Affiliated Entities are not delinquent in the payment of any fine, fee, tax or other source of indebtedness owed to the City of Chicago, including, but not limited to, water and sewer charges, license fees, parking tickets, property taxes and sales taxes, nor is the Disclosing Party delinquent in the payment of any tax administered by the Illinois Department of Revenue.

3. The Disclosing Party and, if the Disclosing Party is a legal entity, all of those persons or entities identified in Section II(B)(1) of this EDS:

- a. are not presently debarred, suspended, proposed for debarment, declared ineligible or voluntarily excluded from any transactions by any federal, state or local unit of government;
- b. have not, during the 5 years before the date of this EDS, been convicted of a criminal offense, adjudged guilty, or had a civil judgment rendered against them in connection with: obtaining, attempting to obtain, or performing a public (federal, state or local) transaction or contract under a public transaction; a violation of federal or state antitrust statutes; fraud; embezzlement; theft; forgery; bribery; falsification or destruction of records; making false statements; or receiving stolen property;
- c. are not presently indicted for, or criminally or civilly charged by, a governmental entity (federal, state or local) with committing any of the offenses set forth in subparagraph (b) above;
- d. have not, during the 5 years before the date of this EDS, had one or more public transactions (federal, state or local) terminated for cause or default; and
- e. have not, during the 5 years before the date of this EDS, been convicted, adjudged guilty, or found liable in a civil proceeding, or in any criminal or civil action, including actions concerning environmental violations, instituted by the City or by the federal government, any state, or any other unit of local government.

4. The Disclosing Party understands and shall comply with the applicable requirements of MCC Chapters 2-56 (Inspector General) and 2-156 (Governmental Ethics).

5. Certifications (5), (6) and (7) concern:

- the Disclosing Party;
- any "Contractor" (meaning any contractor or subcontractor used by the Disclosing Party in connection with the Matter, including but not limited to all persons or legal entities disclosed under Section IV, "Disclosure of Subcontractors and Other Retained Parties");
- any "Affiliated Entity" (meaning a person or entity that, directly or indirectly: controls the Disclosing Party, is controlled by the Disclosing Party, or is, with the Disclosing Party, under common control of another person or entity). Indicia of control include, without limitation: interlocking management or ownership; identity of interests among family members, shared facilities and equipment; common use of employees; or organization of a business entity following the ineligibility of a business entity to do business with federal or state or local government, including the City, using substantially the same management, ownership, or principals as the ineligible entity. With respect to Contractors, the term Affiliated Entity means a person or entity that directly or indirectly controls the Contractor, is controlled by it, or, with the Contractor, is under common control of another person or entity;
- any responsible official of the Disclosing Party, any Contractor or any Affiliated Entity or any other official, agent or employee of the Disclosing Party, any Contractor or any Affiliated Entity, acting pursuant to the direction or authorization of a responsible official of the Disclosing Party, any Contractor or any Affiliated Entity (collectively "Agents").

Neither the Disclosing Party, nor any Contractor, nor any Affiliated Entity of either the Disclosing Party or any Contractor, nor any Agents have, during the 5 years before the date of this EDS, or, with respect to a Contractor, an Affiliated Entity, or an Affiliated Entity of a Contractor during the 5 years before the date of such Contractor's or Affiliated Entity's contract or engagement in connection with the Matter:

- a. bribed or attempted to bribe, or been convicted or adjudged guilty of bribery or attempting to bribe, a public officer or employee of the City, the State of Illinois, or any agency of the federal government or of any state or local government in the United States of America, in that officer's or employee's official capacity;
- b. agreed or colluded with other bidders or prospective bidders, or been a party to any such agreement, or been convicted or adjudged guilty of agreement or collusion among bidders or prospective bidders, in restraint of freedom of competition by agreement to bid a fixed price or otherwise; or
- c. made an admission of such conduct described in subparagraph (a) or (b) above that is a matter of record, but have not been prosecuted for such conduct; or
- d. violated the provisions referenced in MCC Subsection 2-92-320(a)(4)(Contracts Requiring a Base Wage); (a)(5)(Debarment Regulations); or (a)(6)(Minimum Wage Ordinance).

6. Neither the Disclosing Party, nor any Affiliated Entity or Contractor, or any of their employees, officials, agents or partners, is barred from contracting with any unit of state or local government as a result of engaging in or being convicted of (1) bid-rigging in violation of 720 ILCS 5/33E-3; (2) bid-rotating in violation of 720 ILCS 5/33E-4; or (3) any similar offense of any state or of the United States of America that contains the same elements as the offense of bid-rigging or bid-rotating.

7. Neither the Disclosing Party nor any Affiliated Entity is listed on a Sanctions List maintained by the United States Department of Commerce, State, or Treasury, or any successor federal agency.

8. [FOR APPLICANT ONLY] (i) Neither the Applicant nor any "controlling person" [see MCC Chapter 1-23, Article I for applicability and defined terms] of the Applicant is currently indicted or charged with, or has admitted guilt of, or has ever been convicted of, or placed under supervision for, any criminal offense involving actual, attempted, or conspiracy to commit bribery, theft, fraud, forgery, perjury, dishonesty or deceit against an officer or employee of the City or any "sister agency"; and (ii) the Applicant understands and acknowledges that compliance with Article I is a continuing requirement for doing business with the City. NOTE: If MCC Chapter 1-23, Article I applies to the Applicant, that Article's permanent compliance timeframe supersedes 5-year compliance timeframes in this Section V.

9. [FOR APPLICANT ONLY] The Applicant and its Affiliated Entities will not use, nor permit their subcontractors to use, any facility listed as having an active exclusion by the U.S. EPA on the federal System for Award Management ("SAM").

10. [FOR APPLICANT ONLY] The Applicant will obtain from any contractors/subcontractors hired or to be hired in connection with the Matter certifications equal in form and substance to those in Certifications (2) and (9) above and will not, without the prior written consent of the City, use any such

contractor/subcontractor that does not provide such certifications or that the Applicant has reason to believe has not provided or cannot provide truthful certifications.

11. If the Disclosing Party is unable to certify to any of the above statements in this Part B (Further Certifications), the Disclosing Party must explain below:

None

If the letters "NA," the word "None," or no response appears on the lines above, it will be conclusively presumed that the Disclosing Party certified to the above statements.

12. To the best of the Disclosing Party's knowledge after reasonable inquiry, the following is a complete list of all current employees of the Disclosing Party who were, at any time during the 12-month period preceding the date of this EDS, an employee, or elected or appointed official, of the City of Chicago (if none, indicate with "N/A" or "none").

None

13. To the best of the Disclosing Party's knowledge after reasonable inquiry, the following is a complete list of all gifts that the Disclosing Party has given or caused to be given, at any time during the 12-month period preceding the execution date of this EDS, to an employee, or elected or appointed official, of the City of Chicago. For purposes of this statement, a "gift" does not include: (i) anything made generally available to City employees or to the general public, or (ii) food or drink provided in the course of official City business and having a retail value of less than \$25 per recipient, or (iii) a political contribution otherwise duly reported as required by law (if none, indicate with "N/A" or "none"). As to any gift listed below, please also list the name of the City recipient.

None

C. CERTIFICATION OF STATUS AS FINANCIAL INSTITUTION

1. The Disclosing Party certifies that the Disclosing Party (check one)

is is not

a "financial institution" as defined in MCC Section 2-32-455(b).

2. If the Disclosing Party IS a financial institution, then the Disclosing Party pledges:

"We are not and will not become a predatory lender as defined in MCC Chapter 2-32. We further pledge that none of our affiliates is, and none of them will become, a predatory lender as defined in MCC Chapter 2-32. We understand that becoming a predatory lender or becoming an affiliate of a predatory lender may result in the loss of the privilege of doing business with the City."

If the Disclosing Party is unable to make this pledge because it or any of its affiliates (as defined in MCC Section 2-32-455(b)) is a predatory lender within the meaning of MCC Chapter 2-32, explain here (attach additional pages if necessary):

None

If the letters "NA," the word "None," or no response appears on the lines above, it will be conclusively presumed that the Disclosing Party certified to the above statements.

D. CERTIFICATION REGARDING FINANCIAL INTEREST IN CITY BUSINESS

Any words or terms defined in MCC Chapter 2-156 have the same meanings if used in this Part D.

1. In accordance with MCC Section 2-156-110: To the best of the Disclosing Party's knowledge after reasonable inquiry, does any official or employee of the City have a financial interest in his or her own name or in the name of any other person or entity in the Matter?

Yes No

NOTE: If you checked "Yes" to Item D(1), proceed to Items D(2) and D(3). If you checked "No" to Item D(1), skip Items D(2) and D(3) and proceed to Part E.

2. Unless sold pursuant to a process of competitive bidding, or otherwise permitted, no City elected official or employee shall have a financial interest in his or her own name or in the name of any other person or entity in the purchase of any property that (i) belongs to the City, or (ii) is sold for taxes or assessments, or (iii) is sold by virtue of legal process at the suit of the City (collectively, "City Property Sale"). Compensation for property taken pursuant to the City's eminent domain power does not constitute a financial interest within the meaning of this Part D.

Does the Matter involve a City Property Sale?

Yes No

3. If you checked "Yes" to Item D(1), provide the names and business addresses of the City officials or employees having such financial interest and identify the nature of the financial interest:

Name	Business Address	Nature of Financial Interest

4. The Disclosing Party further certifies that no prohibited financial interest in the Matter will be acquired by any City official or employee.

E. CERTIFICATION REGARDING SLAVERY ERA BUSINESS

Please check either (1) or (2) below. If the Disclosing Party checks (2), the Disclosing Party must disclose below or in an attachment to this EDS all information required by (2). Failure to comply with these disclosure requirements may make any contract entered into with the City in connection with the Matter voidable by the City.

X 1. The Disclosing Party verifies that the Disclosing Party has searched any and all records of the Disclosing Party and any and all predecessor entities regarding records of investments or profits from slavery or slaveholder insurance policies during the slavery era (including insurance policies issued to slaveholders that provided coverage for damage to or injury or death of their slaves), and the Disclosing Party has found no such records.

2. The Disclosing Party verifies that, as a result of conducting the search in step (1) above, the Disclosing Party has found records of investments or profits from slavery or slaveholder insurance policies. The Disclosing Party verifies that the following constitutes full disclosure of all such records, including the names of any and all slaves or slaveholders described in those records:

SECTION VI -- CERTIFICATIONS FOR FEDERALLY FUNDED MATTERS

NOTE: If the Matter is federally funded, complete this Section VI. If the Matter is not federally funded, proceed to Section VII. For purposes of this Section VI, tax credits allocated by the City and proceeds of debt obligations of the City are not federal funding.

A. CERTIFICATION REGARDING LOBBYING

1. List below the names of all persons or entities registered under the federal Lobbying Disclosure Act of 1995, as amended, who have made lobbying contacts on behalf of the Disclosing Party with respect to the Matter: (Add sheets if necessary):

(If no explanation appears or begins on the lines above, or if the letters "NA" or if the word "None" appear, it will be conclusively presumed that the Disclosing Party means that NO persons or entities registered under the Lobbying Disclosure Act of 1995, as amended, have made lobbying contacts on behalf of the Disclosing Party with respect to the Matter.)

2. The Disclosing Party has not spent and will not expend any federally appropriated funds to pay any person or entity listed in paragraph A(1) above for his or her lobbying activities or to pay any person or entity to influence or attempt to influence an officer or employee of any agency, as defined by applicable federal law, a member of Congress, an officer or employee of Congress, or an employee

of a member of Congress, in connection with the award of any federally funded contract, making any federally funded grant or loan, entering into any cooperative agreement, or to extend, continue, renew, amend, or modify any federally funded contract, grant, loan, or cooperative agreement.

3. The Disclosing Party will submit an updated certification at the end of each calendar quarter in which there occurs any event that materially affects the accuracy of the statements and information set forth in paragraphs A(1) and A(2) above.

4. The Disclosing Party certifies that either: (i) it is not an organization described in section 501(c)(4) of the Internal Revenue Code of 1986; or (ii) it is an organization described in section 501(c)(4) of the Internal Revenue Code of 1986 but has not engaged and will not engage in "Lobbying Activities," as that term is defined in the Lobbying Disclosure Act of 1995, as amended.

5. If the Disclosing Party is the Applicant, the Disclosing Party must obtain certifications equal in form and substance to paragraphs A(1) through A(4) above from all subcontractors before it awards any subcontract and the Disclosing Party must maintain all such subcontractors' certifications for the duration of the Matter and must make such certifications promptly available to the City upon request.

B. CERTIFICATION REGARDING EQUAL EMPLOYMENT OPPORTUNITY

If the Matter is federally funded, federal regulations require the Applicant and all proposed subcontractors to submit the following information with their bids or in writing at the outset of negotiations.

Is the Disclosing Party the Applicant?

Yes

No

If "Yes," answer the three questions below:

1. Have you developed and do you have on file affirmative action programs pursuant to applicable federal regulations? (See 41 CFR Part 60-2.)

Yes

No

2. Have you filed with the Joint Reporting Committee, the Director of the Office of Federal Contract Compliance Programs, or the Equal Employment Opportunity Commission all reports due under the applicable filing requirements?

Yes

No

Reports not required

3. Have you participated in any previous contracts or subcontracts subject to the equal opportunity clause?

Yes

No

If you checked "No" to question (1) or (2) above, please provide an explanation:

SECTION VII -- FURTHER ACKNOWLEDGMENTS AND CERTIFICATION

The Disclosing Party understands and agrees that:

- A. The certifications, disclosures, and acknowledgments contained in this EDS will become part of any contract or other agreement between the Applicant and the City in connection with the Matter, whether procurement, City assistance, or other City action, and are material inducements to the City's execution of any contract or taking other action with respect to the Matter. The Disclosing Party understands that it must comply with all statutes, ordinances, and regulations on which this EDS is based.
- B. The City's Governmental Ethics Ordinance, MCC Chapter 2-156, imposes certain duties and obligations on persons or entities seeking City contracts, work, business, or transactions. The full text of this ordinance and a training program is available on line at www.cityofchicago.org/Ethics, and may also be obtained from the City's Board of Ethics, 740 N. Sedgwick St., Suite 500, Chicago, IL 60610, (312) 744-9660. The Disclosing Party must comply fully with this ordinance.
- C. If the City determines that any information provided in this EDS is false, incomplete or inaccurate, any contract or other agreement in connection with which it is submitted may be rescinded or be void or voidable, and the City may pursue any remedies under the contract or agreement (if not rescinded or void), at law, or in equity, including terminating the Disclosing Party's participation in the Matter and/or declining to allow the Disclosing Party to participate in other City transactions. Remedies at law for a false statement of material fact may include incarceration and an award to the City of treble damages.
- D. It is the City's policy to make this document available to the public on its Internet site and/or upon request. Some or all of the information provided in, and appended to, this EDS may be made publicly available on the Internet, in response to a Freedom of Information Act request, or otherwise. By completing and signing this EDS, the Disclosing Party waives and releases any possible rights or claims which it may have against the City in connection with the public release of information contained in this EDS and also authorizes the City to verify the accuracy of any information submitted in this EDS.
- E. The information provided in this EDS must be kept current. In the event of changes, the Disclosing Party must supplement this EDS up to the time the City takes action on the Matter. If the Matter is a contract being handled by the City's Department of Procurement Services, the Disclosing Party must update this EDS as the contract requires. **NOTE:** With respect to Matters subject to MCC Chapter 1-23, Article I (imposing **PERMANENT INELIGIBILITY** for certain specified offenses), the information provided herein regarding eligibility must be kept current for a longer period, as required by MCC Chapter 1-23 and Section 2-154-020.

CERTIFICATION

Under penalty of perjury, the person signing below: (1) warrants that he/she is authorized to execute this EDS, and Appendices A and B (if applicable), on behalf of the Disclosing Party, and (2) warrants that all certifications and statements contained in this EDS, and Appendices A and B (if applicable), are true, accurate and complete as of the date furnished to the City.

Alloy Lower Joint Venture, LLC
(Print or type exact legal name of Disclosing Party)

By: Marc L. Lipshy
(Sign here)


Marc L. Lipshy
(Print or type name of person signing)

President
(Print or type title of person signing)

Signed and sworn to before me on (date) June 4, 2018

at Dallas County, Texas (state).

Laura Serafin
Notary Public



Commission expires: May 12, 2020

**CITY OF CHICAGO
ECONOMIC DISCLOSURE STATEMENT AND AFFIDAVIT
APPENDIX A**

**FAMILIAL RELATIONSHIPS WITH ELECTED CITY OFFICIALS
AND DEPARTMENT HEADS**

This Appendix is to be completed only by (a) the Applicant, and (b) any legal entity which has a direct ownership interest in the Applicant exceeding 7.5%. It is not to be completed by any legal entity which has only an indirect ownership interest in the Applicant.

Under MCC Section 2-154-015, the Disclosing Party must disclose whether such Disclosing Party or any "Applicable Party" or any Spouse or Domestic Partner thereof currently has a "familial relationship" with any elected city official or department head. A "familial relationship" exists if, as of the date this EDS is signed, the Disclosing Party or any "Applicable Party" or any Spouse or Domestic Partner thereof is related to the mayor, any alderman, the city clerk, the city treasurer or any city department head as spouse or domestic partner or as any of the following, whether by blood or adoption: parent, child, brother or sister, aunt or uncle, niece or nephew, grandparent, grandchild, father-in-law, mother-in-law, son-in-law, daughter-in-law, stepfather or stepmother, stepson or stepdaughter, stepbrother or stepsister or half-brother or half-sister.

"Applicable Party" means (1) all executive officers of the Disclosing Party listed in Section II.B.1.a., if the Disclosing Party is a corporation; all partners of the Disclosing Party, if the Disclosing Party is a general partnership; all general partners and limited partners of the Disclosing Party, if the Disclosing Party is a limited partnership; all managers, managing members and members of the Disclosing Party, if the Disclosing Party is a limited liability company; (2) all principal officers of the Disclosing Party; and (3) any person having more than a 7.5% ownership interest in the Disclosing Party. "Principal officers" means the president, chief operating officer, executive director, chief financial officer, treasurer or secretary of a legal entity or any person exercising similar authority.

Does the Disclosing Party or any "Applicable Party" or any Spouse or Domestic Partner thereof currently have a "familial relationship" with an elected city official or department head?

Yes

No

If yes, please identify below (1) the name and title of such person, (2) the name of the legal entity to which such person is connected; (3) the name and title of the elected city official or department head to whom such person has a familial relationship, and (4) the precise nature of such familial relationship.

**CITY OF CHICAGO
ECONOMIC DISCLOSURE STATEMENT AND AFFIDAVIT
APPENDIX B**

BUILDING CODE SCOFFLAW/PROBLEM LANDLORD CERTIFICATION

This Appendix is to be completed only by (a) the Applicant, and (b) any legal entity which has a direct ownership interest in the Applicant exceeding 7.5% (an "Owner"). It is not to be completed by any legal entity which has only an indirect ownership interest in the Applicant.

1. Pursuant to MCC Section 2-154-010, is the Applicant or any Owner identified as a building code scofflaw or problem landlord pursuant to MCC Section 2-92-416?

Yes No

2. If the Applicant is a legal entity publicly traded on any exchange, is any officer or director of the Applicant identified as a building code scofflaw or problem landlord pursuant to MCC Section 2-92-416?

Yes No The Applicant is not publicly traded on any exchange.

3. If yes to (1) or (2) above, please identify below the name of each person or legal entity identified as a building code scofflaw or problem landlord and the address of each building or buildings to which the pertinent code violations apply.

Exhibit A

Legal Description

PARCEL A:

SUB-LOT 1 OF ORIGINAL LOT 1 EXTENDING TO THE THREAD OF THE CHICAGO RIVER IN BLOCK 17 OF SHEFFIELD'S ADDITION TO CHICAGO IN THE SOUTHWEST ¼ OF SECTION 32, TOWNSHIP 40 NORTH, RANGE 14, EAST OF THE THIRD PRINCIPAL MERIDIAN, IN COOK COUNTY, ILLINOIS.

PARCEL B:

LOTS 2, 3, 4 AND 5 EXTENDING TO THE THREAD OF THE CHICAGO RIVER IN BLOCK 17 OF SHEFFIELD'S ADDITION TO CHICAGO IN THE SOUTHWEST ¼ OF SECTION 32, TOWNSHIP 40 NORTH, RANGE 14, EAST OF THE THIRD PRINCIPAL MERIDIAN, (EXCEPTING THEREFROM THAT PART OF LOT 5 AFORESAID CONVEYED TO JOHN M. WHITMAN, RECEIVER OF THE CHICAGO AND PACIFIC RAILROAD COMPANY AND TO THE CHICAGO, MILWAUKEE AND ST. PAUL RAILWAY COMPANY BY DEEDS RECORDED JUNE 30, 1879 AS DOCUMENT 227959 AND 2798073 IN BOOKS 891 AND 6590, PAGES 226 AND 348 RESPECTIVELY), IN COOK COUNTY, ILLINOIS.

PARCEL C:

LOTS 5 AND 6 AND THE NORTH 20.00 FEET OF LOT 7 IN THE SUBDIVISION OF LOT 1 OF BLOCK 17 IN SHEFFIELD'S ADDITION TO CHICAGO IN SECTION 32, TOWNSHIP 40 NORTH, RANGE 14, EAST OF THE THIRD PRINCIPAL MERIDIAN, IN COOK COUNTY, ILLINOIS.

PARCEL D:

THE SOUTH 5 FEET OF LOT 7 AND LOTS 8, 9 AND 10 IN THE SUBDIVISION OF LOT 1 OF BLOCK 17 IN SHEFFIELD'S ADDITION TO CHICAGO IN SECTION 32, TOWNSHIP 40 NORTH, RANGE 14, EAST OF THE THIRD PRINCIPAL MERIDIAN, IN COOK COUNTY, ILLINOIS.

PARCEL E:

LOT 16 IN BLOCK 4 IN DOMINICK'S SUBDIVISION OF LOTS 1, 2 AND 3 IN BLOCK 14 IN SHEFFIELD'S ADDITION TO CHICAGO, IN SECTION 32, TOWNSHIP 40 NORTH, RANGE 14, EAST OF THE THIRD PRINCIPAL MERIDIAN, IN COOK COUNTY, ILLINOIS.

PARCEL F:

LOT 1 IN BLOCK 4 IN DOMINICK'S SUBDIVISION OF LOTS 1 TO 3 INCLUSIVE IN BLOCK 14 IN SHEFFIELD'S ADDITION TO CHICAGO IN THE SOUTHWEST QUARTER OF THE NORTHWEST

QUARTER OF SECTION 32, TOWNSHIP 40 NORTH, RANGE 14 EAST OF THE THIRD PRINCIPAL MERIDIAN, IN CITY OF CHICAGO, COOK COUNTY, ILLINOIS.

PARCEL G:

LOTS 5, 6, 7 AND 8 AND THE NORTH 1/2 OF THE SOUTHERLY VACATED ALLEY, AND LOTS 1, 2 AND 3 IN BLOCK 5 AND THE 16 FOOT VACATED ALLEY WEST AND ADJOINING LOT 1, 2 AND 3 IN BLOCK 5, RECORDED AS DOCUMENT 3658389, IN W.F. DOMINICK'S SUBDIVISION OF LOTS 1, 2 AND 3 OF BLOCK 14 OF SHEFFIELD'S ADDITION TO CHICAGO IN SECTION 32, TOWNSHIP 40 NORTH, RANGE 14 EAST OF THE THIRD PRINCIPAL MERIDIAN IN COOK COUNTY, ILLINOIS, EXCEPTING THEREFROM THE FOLLOWING DESCRIBED PARCEL: BEGINNING AT THE SOUTHEAST CORNER OF SAID LOT 5; THENCE NORTH ALONG THE EAST LINE THEREOF, A DISTANCE OF 30.00 FEET TO A NON-TANGENT CURVE CONVEX TO THE NORTHEAST WITH A RADIUS OF 289.00 FEET; THENCE NORTHWESTERLY ALONG SAID CURVE AN ARC DISTANCE OF 22.54 FEET TO A POINT WHICH IS 2.71 FEET EAST OF THE WEST LINE OF SAID LOT 5 AND 33.30 FEET NORTH OF THE SOUTH LINE OF SAID LOT 5; THENCE SOUTH, PARALLEL WITH THE WEST LINE OF SAID LOT 5, A DISTANCE OF 33.30 FEET TO THE SOUTH LINE OF SAID LOT 5; THENCE EAST ALONG THE SOUTH LINE OF SAID LOT 5 A DISTANCE OF 22.30 FEET TO THE POINT OF BEGINNING.

PARCEL H:

LOTS 22, 23 AND 24 IN BLOCK 4 IN W. F. DOMINICK'S SUBDIVISION OF LOTS 1, 2 AND 3 IN BLOCK 14 IN SHEFFIELD'S ADDITION TO CHICAGO IN SECTION 32, TOWNSHIP 40 NORTH, RANGE 14 EAST OF THE THIRD PRINCIPAL MERIDIAN, IN COOK COUNTY, ILLINOIS.

PARCEL I:

LOTS 17, 18, 19, 20 AND 21 IN BLOCK 4 IN W.F. DOMINICK'S SUBDIVISION OF LOTS 1, 2 AND 3 IN BLOCK 14 IN SHEFFIELD'S ADDITION TO CHICAGO IN SECTION 32, TOWNSHIP 40 NORTH, RANGE 14 EAST OF THE THIRD PRINCIPAL MERIDIAN, IN COOK COUNTY, ILLINOIS.

PARCEL J:

THE SOUTHERLY 1/2 OF LOT 9 AND LOT 10, AND THE NORTHERLY 58 FEET OF LOT 11 IN BLOCK 6 IN W.F. DOMINICK'S SUBDIVISION OF LOTS 1, 2 AND 3 OF BLOCK 14 OF SHEFFIELD'S ADDITION TO CHICAGO IN SECTION 32, TOWNSHIP 40 NORTH, RANGE 14 EAST OF THE THIRD PRINCIPAL MERIDIAN IN COOK COUNTY, ILLINOIS.

PARCEL K:

LOT 11 (EXCEPT THE NORTHERLY 58 FEET THEREOF), LOT 12 AND THE NORTH HALF OF THE SOUTHERLY VACATED ALLEY IN BLOCK 6 IN W.F. DOMINICK'S SUBDIVISION OF LOTS 1, 2 AND 3

OF BLOCK 14 OF SHEFFIELD'S ADDITION TO CHICAGO IN 32, TOWNSHIP 40 NORTH, RANGE 14 EAST OF THE THIRD PRINCIPAL MERIDIAN IN COOK COUNTY, ILLINOIS.

PARCEL L:

LOTS 9, 10, 11, 12, 13, 14, 15 AND PARTS OF LOTS 7 AND LOT 8 WEST OF A LINE COMMENCING AT A POINT IN SOUTH LINE 14.31 FEET WEST OF SOUTHEAST CORNER OF LOT 7; THENCE NORTH AT A RIGHT ANGLE TO POINT OF CURVE, THENCE NORTHERLY ON CURVE TO LAST DESCRIBED COURSE CONVEX EASTERLY RADIUS 177.53 FEET, 93.23 FEET TO A POINT IN NORTH LINE 14.17 FEET WEST OF NORTHEAST CORNER OF LOT 8 AND THE SOUTH 1/2 OF THE VACATED ALLEY NORTHERLY OF LOTS 9 TO 15 AND NORTHERLY OF THE WESTERLY 9.83 FEET OF LOT 8 IN BLOCK 1 IN J.F. LAWRENCE'S SUBDIVISION OF LOT 4 IN BLOCK 14 IN SHEFFIELD'S ADDITION TO CHICAGO IN SECTION 32, TOWNSHIP 40 NORTH, RANGE 14 EAST OF THE THIRD PRINCIPAL MERIDIAN, IN COOK COUNTY, ILLINOIS;

ALSO,

THAT PART OF NORTH DOMINICK STREET BOUNDED ON THE SOUTH BY THE SOUTH LINE, AS OCCUPIED, OF DOMINICK'S SUBDIVISION OF LOTS 1, 2 AND 3 IN BLOCK 14 IN SHEFFIELD'S ADDITION TO CHICAGO IN THE WEST HALF OF THE NORTHWEST QUARTER OF SECTION 32, TOWNSHIP 40 NORTH, RANGE 14 EAST OF THE THIRD PRINCIPAL MERIDIAN; ON THE NORTH BY THE NORTH LINE OF THE SOUTH 33 FEET OF LOT 11 (AS MEASURED ON THE EAST LINE OF SAID LOT) IN BLOCK 6 IN SAID DOMINICK'S SUBDIVISION EXTENDED EAST TO A POINT 8 FEET EAST OF THE WEST LINE OF SAID DOMINICK STREET, AND ON THE NORTHEAST BY A LINE RUNNING FROM SAID POINT ON THE NORTH OF THE PREMISES HEREWITH DESCRIBED TO A POINT ON THE EASTERLY LINE OF DOMINICK STREET 33 FEET NORTHWEST OF THE LINE OF SAID SUBDIVISION, TOGETHER WITH THAT PART OF THE NORTH HALF OF THE VACATED ALLEY LYING SOUTH AND ADJOINING, IN COOK COUNTY, ILLINOIS;

PARCEL L ALSO KNOWN AS:

LOTS 9, 10, 11, 12, 13, 14, 15 AND PART OF LOTS 7 AND 8 IN BLOCK 1 IN J.F.LAWRENCE'S SUBDIVISION OF LOT 4 IN BLOCK 14 IN SHEFFIELD'S ADDITION TO CHICAGO, TOGETHER WITH VACATED NORTH DOMINICK STREET, TOGETHER WITH PART OF A 12 FOOT VACATED ALLEY, ALL IN SECTION 32, TOWNSHIP 40 NORTH, RANGE 14 EAST OF THE THIRD PRINCIPAL MERIDIAN, ALL TAKEN AS A TRACT AND DESCRIBED AS FOLLOWS: COMMENCING AT THE SOUTHEAST CORNER OF SAID LOT 7; THENCE SOUTH $88^{\circ}10'29.11$ WEST ALONG THE SOUTH LINE THEREOF 14.31 FEET TO THE POINT OF BEGINNING; THENCE NORTH $01^{\circ}49'31.11$ WEST 11.00 FEET; THENCE NORTHERLY 93.20 FEET ALONG THE ARC OF A CIRCLE HAVING A RADIUS OF 177.53 FEET CONCAVE WESTERLY AND WHOSE CHORD BEARS NORTH $16^{\circ}52'21.11$ WEST A DISTANCE OF 92.13 FEET TO THE POINT OF INTERSECTION OF THE SOUTH LINE OF SAID 12 FOOT VACATED ALLEY AND A LINE DRAWN 9.83 FEET EAST OF AND PARALLEL WITH THE WEST LINE OF SAID LOT 8; THENCE NORTH $01^{\circ}51'31.11$ WEST 6.00 FEET TO THE CENTER LINE OF SAID 12 FOOT

VACATED ALLEY; THENCE SOUTH 88°10'29 11 WEST ALONG THE CENTER LINE OF SAID 12 FOOT VACATED ALLEY 27.02 FEET; THENCE NORTH 01°49'3111 WEST 6.00 FEET TO THE NORTH LINE OF SAID 12 FOOT VACATED ALLEY BEING ALSO A POINT ON THE EASTERLY LINE OF VACATED NORTH DOMINICK STREET AFORESAID; THENCE NORTH 30°53'48 11 WEST ALONG THE EASTERLY LINE OF VACATED NORTH DOMINICK STREET 33.00 FEET TO BEND THEREIN; THENCE NORTH 54°35'3711 WEST ALONG THE EASTERLY LINE OF VACATED NORTH DOMINICK STREET 142.73 FEET TO THE NORTHERLY LINE THEREOF; THENCE SOUTH 88°07'1811 WEST ALONG THE NORTHERLY LINE OF VACATED NORTH DOMINICK STREET 8.00 FEET TO THE WESTERLY LINE THEREOF; THENCE SOUTH 32°18'41 11 EAST ALONG THE WESTERLY LINE OF VACATED NORTH DOMINICK STREET 2.02 FEET TO A BEND THEREIN; THENCE SOUTH 30°09'28 11 EAST ALONG THE WESTERLY LINE OF VACATED NORTH DOMINICK STREET 128.89 FEET TO A POINT ON THE NORTH LINE OF THE 12 FOOT VACATED ALLEY AFORESAID; THENCE SOUTH 01°49'3111 EAST 6.00 FEET TO THE CENTER LINE OF SAID 12 FOOT VACATED ALLEY; THENCE SOUTH 88°10'29 11 WEST ALONG THE CENTER LINE OF SAID 12 FOOT VACATED ALLEY 274.88 FEET TO THE WESTERLY LINE OF SAID 12 FOOT VACATED ALLEY; THENCE SOUTH 5}000'4311 EAST ALONG THE WESTERLY LINE OF SAID 12 FOOT VACATED ALLEY AND THE WESTERLY LINE OF LOT 15 A DISTANCE OF 162.13 FEET TO THE SOUTHWEST CORNER OF SAID LOT 15; THENCE NORTH 88°10'2911 EAST ALONG THE SOUTH LINE OF LOTS 7 THROUGH 15, INCLUSIVE, 278.59 FEET TO THE POINT OF BEGINNING, IN COOK COUNTY, ILLINOIS.

PARCEL M:

THAT PART OF WEST ARMITAGE AVENUE VACATED BY ORDINANCE RECORDED AS DOCUMENT NUMBER 94014634 LYING WEST OF A LINE DRAWN FROM A POINT ON THE SOUTH LINE OF LOT 15 IN BLOCK 1 WHICH IS 334.69 FEET WEST OF THE WEST LINE OF NORTH SOUTHPORT AVENUE VACATED BY ORDINANCE RECORDED AS DOCUMENT NUMBER 94014634, AS MEASURED ON THE NORTH LINE OF VACATED WEST ARMITAGE AVENUE, TO A POINT ON THE NORTH LINE OF LOT 13 IN BLOCK 2 WHICH IS 334.69 FEET WEST OF THE EAST LINE OF VACATED NORTH SOUTHPORT AVENUE AS MEASURED ON THE SOUTH LINE OF VACATED WEST ARMITAGE AVENUE ALL IN J.F. LAWRENCE'S SUBDIVISION OF LOT 4 IN BLOCK 14 IN SHEFFIELD'S ADDITION TO CHICAGO IN SECTION 32, TOWNSHIP 40 NORTH, RANGE 14, EAST OF THE THIRD PRINCIPAL MERIDIAN, IN COOK COUNTY, ILLINOIS.

PARCEL M ALSO KNOWN AS:

THAT PART OF WEST ARMITAGE AVENUE VACATED BY ORDINANCE RECORDED AS DOCUMENT NUMBER 94014634 LYING SOUTH OF AND ADJOINING LOTS 14 AND 15 IN BLOCK 1 J.F. LAWRENCE'S SUBDIVISION OF LOT 4 IN BLOCK 14 IN SHEFFIELD'S ADDITION TO CHICAGO IN SECTION 32, TOWNSHIP 40 NORTH, RANGE 14, EAST OF THE THIRD PRINCIPAL MERIDIAN, DESCRIBED AS FOLLOWS: COMMENCING AT THE INTERSECTION OF THE NORTH LINE OF VACATED WEST ARMITAGE AVENUE WITH THE WEST LINE OF VACATED NORTH SOUTHPORT AVENUE; THENCE SOUTH 88°10'29" WEST ALONG THE NORTH LINE OF VACATED WEST ARMITAGE AVENUE 334.69 FEET TO THE POINT OF BEGINNING; THENCE SOUTH 01°51'31"

EAST 39.63 FEET TO ITS POINT OF INTERSECTION WITH THE WESTERLY LINE OF VACATED WEST ARMITAGE AVENUE; THENCE NORTH 18°33'18" WEST ALONG THE WESTERLY LINE OF VACATED WEST ARMITAGE AVENUE 41.39 FEET TO THE NORTHWEST CORNER THEREOF; THENCE NORTH 88°10'29" EAST ALONG THE NORTH LINE OF VACATED WEST ARMITAGE AVENUE 11.89 FEET TO THE POINT OF BEGINNING, IN COOK COUNTY, ILLINOIS.

PARCEL N:

LOT 4 IN BLOCK 5 IN DOMINICK'S SUBDIVISION OF LOTS 1, 2 AND 3 IN BLOCK 14 IN SHEFFIELD'S ADDITION TO CHICAGO IN SECTION 32, TOWNSHIP 40 NORTH, RANGE 14, EAST OF THE THIRD PRINCIPAL MERIDIAN, IN COOK COUNTY, ILLINOIS.

PARCEL O:

THOSE PORTIONS OF LOTS 5, 6, 7 AND 8 IN BLOCK 5 IN DOMINICK'S SUBDIVISION OF LOTS 1, 2 AND 3 IN BLOCK 14 IN SHEFFIELD'S ADDITION TO CHICAGO DESCRIBED AS FOLLOWS:

COMMENCING AT A POINT ON THE EAST LINE OF SAID LOT 5, WHICH IS 30.00 FEET NORTH OF THE SOUTHEAST CORNER THEREOF; THENCE NORTHWESTERLY ON A CURVE TO THE RIGHT WITH A RADIUS OF 289.00 FEET TO A POINT ON THE EAST LINE OF LOT 6, WHICH IS 34.00 FEET FROM THE SOUTHEAST CORNER THEREOF; THENCE TO A POINT ON THE EAST LINE OF LOT 7, WHICH IS 41.00 FEET FROM THE SOUTHEAST CORNER THEREOF; THENCE TO A POINT ON THE EAST LINE OF LOT 8, WHICH IS 47.00 FEET FROM THE NORTHEAST CORNER THEREOF; THENCE TO A POINT ON THE WEST LINE OF LOT 8, WHICH IS 22.00 FEET FROM THE NORTHWEST CORNER THEREOF; THENCE ALONG THE WEST LINE OF SAID LOT 8 TO A POINT, WHICH IS 33.00 FEET NORTHERLY FROM THE SOUTHWEST CORNER THEREOF; THENCE TO A POINT ON THE EAST LINE OF LOT 8, WHICH IS 22.00 FEET NORTH OF THE SOUTHEAST CORNER THEREOF; THENCE TO A POINT ON THE EAST LINE OF LOT 7, WHICH IS 6.00 FEET NORTH OF THE SOUTHEAST CORNER THEREOF; THENCE TO THE SOUTHEAST CORNER OF LOT 6; THENCE ALONG THE SOUTH LINE OF LOT 5 TO THE SOUTHEAST CORNER THEREOF; THENCE ALONG THE EAST LINE OF LOT 5 TO THE POINT OF BEGINNING, ALL IN BLOCK 5 IN W. F. DOMINICK'S SUBDIVISION OF LOTS 1, 2 AND 3 IN BLOCK 14 IN SHEFFIELD'S ADDITION TO CHICAGO IN SECTION 32, TOWNSHIP 40 NORTH, RANGE 14, EAST OF THE THIRD PRINCIPAL MERIDIAN, (EXCEPTING THEREFROM THE FOLLOWING DESCRIBED LAND:

COMMENCING AT A POINT ON THE EAST LINE OF SAID LOT 5, WHICH IS 30.00 FEET NORTH OF THE SOUTHEAST CORNER THEREOF; THENCE NORTHWESTERLY ON A CURVE TO THE RIGHT WITH A RADIUS OF 289.00 FEET TO A POINT; SAID POINT BEING 33.46 FEET NORTH OF AND 2.71 FEET EAST OF THE SOUTHWEST CORNER OF SAID LOT 5 TO POINT OF BEGINNING; THENCE CONTINUING NORTHWESTERLY ON A CURVE TO THE RIGHT WITH A RADIUS OF 289.00 FEET, A

DISTANCE OF 2.75 FEET TO A POINT ON THE EAST LINE OF LOT 6, WHICH IS 34.00 FEET FROM THE SOUTHEAST CORNER THEREOF; THENCE TO A POINT ON THE EAST LINE OF LOT 7, WHICH IS 41.00 FEET FROM THE SOUTHEAST CORNER THEREOF; THENCE TO A POINT ON THE EAST LINE OF LOT 8, WHICH IS 47.00 FEET FROM THE NORTHEAST CORNER THEREOF; THENCE TO A POINT ON THE WEST LINE OF LOT 8, WHICH IS 22.00 FEET FROM THE NORTHWEST CORNER THEREOF; THENCE ALONG THE WEST LINE OF SAID LOT 8 TO A POINT, WHICH IS 33.00 FEET NORTHERLY FROM THE SOUTHWEST CORNER THEREOF; THENCE TO A POINT ON THE EAST LINE OF LOT 8, WHICH IS 22.00 FEET NORTH OF THE SOUTHEAST CORNER THEREOF; THENCE TO A POINT ON THE EAST LINE OF LOT 7, WHICH IS 6.00 FEET NORTH OF THE SOUTHEAST CORNER THEREOF; THENCE TO THE SOUTHEAST CORNER OF LOT 6; THENCE SOUTHERLY ALONG A SOUTHERLY PROLONGATION OF THE EAST LINE OF LOT 6, A DISTANCE OF 2.20 FEET; THENCE "DUE EAST", A DISTANCE OF 2.71 FEET; THENCE NORTHERLY ALONG A LINE, WHICH IS 2.71 FEET EAST OF AND PARALLEL TO THE WEST LINE OF SAID LOT 5, A DISTANCE OF 35.62 FEET; TO THE POINT OF BEGINNING), IN COOK COUNTY, ILLINOIS.

PARCEL P:

ALL THAT PART OF THE NORTH/SOUTH 16-FOOT PUBLIC ALLEY, LYING WEST OF WEST LINE OF LOT 4 AND LYING EAST OF THE EAST LINE OF LOT 5; LYING NORTH OF A LINE DRAWN FROM THE SOUTHWEST CORNER OF LOT 4 TO THE SOUTHEAST CORNER OF LOT 5; AND LYING SOUTH OF THE WESTWARDLY EXTENSION OF THE NORTH LINE OF LOT 4 BEING THE SOUTH LINE OF THE PUBLIC ALLEY VACATED BY ORDINANCE PASSED JANUARY 30, 1905 AND RECORDED FEBRUARY 27, 1905 AS DOCUMENT 3658389, ALL IN BLOCK 5 IN W. F. DOMINICK'S SUBDIVISION AFORESAID, IN COOK COUNTY, ILLINOIS.

PARCEL Q:

LOTS 2 TO 10, BOTH INCLUSIVE, AND LOTS 11 TO 15, BOTH INCLUSIVE, AND LOTS 25 TO 28, BOTH INCLUSIVE, IN BLOCK 4 IN DOMINICK'S SUBDIVISION OF LOTS 1, 2 AND 3 IN BLOCK 14 IN SHEFFIELD'S ADDITION TO CHICAGO IN SECTION 32, TOWNSHIP 40 NORTH, RANGE 14, EAST OF THE THIRD PRINCIPAL MERIDIAN, IN COOK COUNTY, ILLINOIS.

PARCEL R:

ALL OF THE NORTH/SOUTH 16-FOOT PUBLIC ALLEY, LYING WEST OF THE WEST LINE OF LOTS 1 TO 10, BOTH INCLUSIVE; LYING EAST OF THE EAST LINE OF LOTS 11 AND 28; LYING EAST OF A LINE DRAWN FROM THE SOUTHEAST CORNER OF LOT 11 TO THE NORTHEAST CORNER OF LOT 28; LYING SOUTH OF A LINE DRAWN FROM THE NORTHWEST CORNER OF LOT 1 TO THE NORTHEAST CORNER OF LOT 11 AND LYING NORTH OF A LINE DRAWN FROM THE SOUTHWEST CORNER OF LOT 10 TO THE SOUTHEAST CORNER OF LOT 28, ALSO;

ALL THAT PART OF THE EAST/WEST 16-FOOT PUBLIC ALLEY, LYING SOUTH OF THE SOUTH LINE OF LOTS 11 TO 14, BOTH INCLUSIVE AND LYING NORTH OF THE NORTH LINE OF LOTS 25 TO 28, BOTH INCLUSIVE; LYING EAST OF A LINE DRAWN FROM THE SOUTHWEST CORNER OF LOT 14 TO THE NORTHWEST CORNER OF LOT 25 AND LYING WEST OF A LINE DRAWN FROM THE SOUTHEAST CORNER OF LOT 11 TO THE NORTHEAST CORNER OF LOT 28;

ALL IN BLOCK 4 IN DOMINICK'S SUBDIVISION OF LOTS 1, 2 AND 3 IN BLOCK 14 IN SHEFFIELD'S ADDITION TO CHICAGO IN SECTION 32, TOWNSHIP 40 NORTH, RANGE 14, EAST OF THE THIRD PRINCIPAL MERIDIAN, AS VACATED BY ORDINANCE RECORDED AUGUST 30, 1995 AS DOCUMENT 95574351, IN COOK COUNTY, ILLINOIS.

PARCEL S:

LOTS 1 TO 13, BOTH INCLUSIVE IN BLOCK 2 AND LOTS 1 TO 6, BOTH INCLUSIVE IN BLOCK 1, ALL IN J. F. LAWRENCE'S SUBDIVISION OF LOT 4 IN BLOCK 14 IN SHEFFIELD'S ADDITION TO CHICAGO IN THE NORTH 1/2 OF SECTION 32, TOWNSHIP 40 NORTH, RANGE 14, EAST OF THE THIRD PRINCIPAL MERIDIAN, AND THAT PART OF LOTS 7 AND 8 IN SAID BLOCK 1 IN J. F. LAWRENCE'S SUBDIVISION AFORESAID, WHICH LIES EASTERLY OF THE CENTER LINE OF A FORMER RAILROAD SERVICE TRACK (SAID CENTER LINE DESCRIBED AS FOLLOWS:

COMMENCING AT A POINT IN THE SOUTH LINE OF SAID BLOCK 1, WHICH IS 14.31 FEET WEST OF THE SOUTHEAST CORNER OF SAID LOT 7; THENCE NORTH AT RIGHT ANGLES TO SAID SOUTH LINE 11.00 FEET TO A POINT OF CURVE; THENCE NORTHERLY IN THE ARC OF A CIRCLE, TANGENT TO THE LAST DESCRIBED LINE, CONVEX EASTERLY AND HAVING A RADIUS OF 177.53 FEET FOR A DISTANCE OF 93.23 FEET TO A POINT IN THE NORTH LINE OF SAID LOT 8, WHICH IS 14.17 FEET WEST OF THE NORTHEAST CORNER OF SAID LOT 8), IN COOK COUNTY, ILLINOIS.

PARCEL T:

THE NORTH 1/2 OF THE VACATED EAST/WEST 12-FOOT PUBLIC ALLEY, AS VACATED BY ORDINANCE RECORDED SEPTEMBER 14, 1966 AS DOCUMENT NUMBER 19942469 LYING SOUTH OF AND ADJOINING THE SOUTH LINE OF LOTS 1 TO 13, BOTH INCLUSIVE, IN BLOCK 2 IN J. F. LAWRENCE'S SUBDIVISION OF LOT 4 IN BLOCK 14 IN SHEFFIELD'S ADDITION TO CHICAGO IN THE NORTH 1/2 OF SECTION 32, TOWNSHIP 40 NORTH, RANGE 14, EAST OF THE THIRD PRINCIPAL MERIDIAN, IN COOK COUNTY, ILLINOIS.

PARCEL U:

LOTS 1 TO 59, BOTH INCLUSIVE; LOTS 77 TO 98, BOTH INCLUSIVE; AND THAT PART OF LOTS 60 AND 68 TO 76, BOTH INCLUSIVE, LYING SOUTH AND WEST OF THE FORMER RIGHT OF WAY OF THE CHICAGO, MILWAUKEE AND ST. PAUL RAILWAY; ALL OF VACATED WEST CROOKED STREET

AS VACATED PER ORDINANCE RECORDED AUGUST 22, 1960 AS DOCUMENT NUMBER 17943256 AND ALL OF THE VACATED ALLEY BETWEEN ABOVE LOTS 12 AND 98 AS VACATED PER ORDINANCE RECORDED MAY 15, 1916 AS DOCUMENT NUMBER 5868006; AND ALL OF THE VACATED ALLEY AND VACATED WEST CROOKED STREET AS VACATED PER ORDINANCE RECORDED JULY 20, 1951 AS DOCUMENT NUMBER 15128221, ALL IN BLOCK 1 IN THE SUBDIVISION OF BLOCK 13 IN SHEFFIELD'S ADDITION TO CHICAGO IN SECTION 32, TOWNSHIP 40 NORTH, RANGE 14, EAST OF THE THIRD PRINCIPAL MERIDIAN, IN COOK COUNTY, ILLINOIS; AND ALSO

THAT PART OF VACATED NORTH KINGSBURY STREET VACATED BY ORDINANCE RECORDED AUGUST 13, 1984 AS DOCUMENT NUMBER 27212284 IN SECTION 32, TOWNSHIP 40 NORTH, RANGE 14, EAST OF THE THIRD PRINCIPAL MERIDIAN, DESCRIBED AS FOLLOWS: COMMENCING AT THE NORTH MOST CORNER OF BLOCK 1 IN THE SUBDIVISION OF BLOCK 13 IN SHEFFIELD'S ADDITION TO CHICAGO, IN THE EAST HALF OF THE NORTHWEST QUARTER OF SECTION 32 AFORESAID; THENCE SOUTH 46°14'43" EAST ALONG THE EASTERLY LINE OF BLOCK 1 AFORESAID, 271.29 FEET TO ITS POINT OF INTERSECTION WITH THE NORTHERLY LINE OF THE FORMER CHICAGO, MILWAUKEE AND ST. PAUL RAILWAY COMPANY RIGHT OF WAY; THENCE SOUTH 46°14'43" EAST ALONG THE EASTERLY LINE OF BLOCK 1 AFORESAID, 69.53 FEET TO THE SOUTHERLY LINE OF THE FORMER CHICAGO, MILWAUKEE AND ST. PAUL RAILWAY COMPANY RIGHT OF WAY, AND THE POINT BEING THE POINT OF BEGINNING; THENCE SOUTH 46°14'43" EAST ALONG THE EASTERLY LINE OF BLOCK 1 AFORESAID, 675.49 FEET TO THE SOUTHEAST CORNER THEREOF; THENCE NORTH 14°54'50" WEST ALONG THE WESTERLY LINE OF NORTH KINGSBURY STREET AS VACATED 21.96 FEET TO A BEND THEREIN; THENCE NORTH 46°14'43" WEST ALONG THE WESTERLY LINE OF NORTH KINGSBURY STREET AS VACATED 656.73 FEET; THENCE SOUTH 43°45'17" WEST 11.42 FEET TO THE POINT OF BEGINNING, IN COOK COUNTY, ILLINOIS.

PARCEL U ALSO KNOWN AS:

THAT PART OF LOTS 1 THROUGH 98, INCLUSIVE IN BLOCK 1 IN THE SUBDIVISION OF BLOCK 13 IN SHEFFIELD'S ADDITION TO CHICAGO IN SECTION 32, TOWNSHIP 40 NORTH, RANGE 14, EAST OF THE THIRD PRINCIPAL MERIDIAN; TOGETHER WITH THE FORMER RIGHT OF WAY OF THE CHICAGO, MILWAUKEE AND ST. PAUL RAILWAY IN SAID BLOCK 1; TOGETHER WITH VACATED WEST CROOKED STREET AS VACATED PER ORDINANCE RECORDED AUGUST 22, 1960 AS DOCUMENT NUMBER 17943256; TOGETHER WITH THE VACATED ALLEY AS VACATED PER ORDINANCE RECORDED MAY 15, 1916 AS DOCUMENT NUMBER 5868006; TOGETHER WITH THE VACATED ALLEY AND VACATED WEST CROOKED STREET AS VACATED PER ORDINANCE RECORDED JULY 20, 1951 AS DOCUMENT NUMBER 15128221; TOGETHER WITH THE VACATED ALLEY LYING AS VACATED PER ORDINANCE RECORDED JANUARY 6, 1994 AS DOCUMENT NUMBER 94-014635; TOGETHER WITH THE VACATED NORTH KINGSBURY STREET VACATED BY ORDINANCE RECORDED

AUGUST 13, 1984 AS DOCUMENT NUMBER 27212284, ALL TAKEN AS A TRACT AND DESCRIBED AS FOLLOWS:

COMMENCING AT THE NORTH MOST CORNER OF SAID BLOCK 1; THENCE SOUTH 01°51'31" EAST ALONG THE WEST LINE OF BLOCK 1 AFORESAID 162.45 FEET TO ITS POINT OF INTERSECTION WITH THE NORTHERLY LINE OF THE FORMER CHICAGO, MILWAUKEE AND ST. PAUL RAILWAY COMPANY RIGHT OF WAY; THENCE SOUTH 01°51'31" EAST ALONG THE WEST LINE OF BLOCK 1 AFORESAID 25.01 FEET TO ITS POINT OF INTERSECTION WITH THE SOUTHERLY LINE OF THE FORMER CHICAGO, MILWAUKEE AND ST. PAUL RAILWAY COMPANY RIGHT OF WAY SAID POINT BEING THE POINT OF BEGINNING; THENCE SOUTH 01°51'31" EAST ALONG THE WEST LINE OF BLOCK 1 AFORESAID 536.85 FEET TO THE SOUTHWEST CORNER THEREOF; THENCE NORTH 88°18'03" EAST ALONG THE SOUTH LINE OF BLOCK 1 AFORESAID 710.91 FEET TO THE SOUTHEAST CORNER THEREOF; THENCE NORTH 14°54'50" WEST ALONG THE WESTERLY LINE OF NORTH KINGSBURY STREET AS VACATED 21.96 FEET TO A BEND THEREIN; THENCE NORTH 46°14'43" WEST ALONG THE WESTERLY LINE OF NORTH KINGSBURY STREET AS VACATED 656.73 FEET; THENCE SOUTH 43°45'17" WEST 11.42 FEET TO ITS POINT OF INTERSECTION WITH THE SOUTHERLY LINE OF THE FORMER CHICAGO, MILWAUKEE AND ST. PAUL RAILWAY COMPANY RIGHT OF WAY; THENCE WESTERLY 247.83 FEET ALONG THE SOUTHERLY LINE OF THE FORMER CHICAGO, MILWAUKEE AND ST. PAUL RAILWAY COMPANY RIGHT OF WAY BEING THE ARC OF A CIRCLE HAVING A RADIUS OF 465.84 FEET CONCAVE SOUTHERLY AND WHOSE CHORD BEARS NORTH 78°37'00" WEST, A DISTANCE OF 244.92 FEET TO THE POINT OF BEGINNING, IN COOK COUNTY, ILLINOIS.

PARCEL V:

THAT PART OF THE FORMER CHICAGO, MILWAUKEE AND ST. PAUL RAILWAY COMPANY RIGHT OF WAY THROUGH LOTS 60 AND 68 TO 76, INCLUSIVE, AND THAT PART OF THE ALLEY WEST OF LOTS 68 TO 69 AND THAT PART OF THE ALLEY NORTH OF LOT 60 IN BLOCK 1 IN THE SUBDIVISION OF BLOCK 13 IN SHEFFIELD'S ADDITION TO CHICAGO IN SECTION 32, TOWNSHIP 40 NORTH, RANGE 14, EAST OF THE THIRD PRINCIPAL MERIDIAN, IN COOK COUNTY, ILLINOIS; AND ALSO

THAT PART OF VACATED NORTH KINGSBURY STREET VACATED BY ORDINANCE RECORDED AUGUST 13, 1984 AS DOCUMENT NUMBER 27212284 IN SECTION 32, TOWNSHIP 40 NORTH, RANGE 14, EAST OF THE THIRD PRINCIPAL MERIDIAN, DESCRIBED AS FOLLOWS: COMMENCING AT THE NORTH MOST CORNER OF BLOCK 1 IN THE SUBDIVISION OF BLOCK 13 IN SHEFFIELD'S ADDITION TO CHICAGO, IN THE EAST HALF OF THE NORTHWEST QUARTER OF SECTION 32 AFORESAID; THENCE SOUTH 46°14'43" EAST ALONG THE EASTERLY LINE OF BLOCK 1 AFORESAID, 271.29 FEET TO ITS POINT OF INTERSECTION WITH THE NORTHERLY LINE OF THE FORMER CHICAGO, MILWAUKEE AND ST. PAUL RAILWAY COMPANY RIGHT OF WAY, SAID POINT BEING THE POINT OF BEGINNING; THENCE SOUTH 46°14'43" EAST ALONG THE EASTERLY LINE OF BLOCK

1 AFORESAID, 69.53 FEET TO THE SOUTHERLY LINE OF THE FORMER CHICAGO, MILWAUKEE AND ST. PAUL RAILWAY COMPANY RIGHT OF WAY; THENCE NORTH 43°45'17" EAST 11.42 FEET TO THE WESTERLY LINE OF NORTH KINGSBURY STREET AS VACATED; THENCE NORTH 46°14'43" WEST ALONG THE WESTERLY LINE OF NORTH KINGSBURY STREET AS VACATED 69.53 FEET; THENCE SOUTH 43°45'17" WEST 11.42 FEET TO THE POINT OF BEGINNING, IN COOK COUNTY, ILLINOIS.

PARCEL V ALSO KNOWN AS:

THAT PART OF LOTS 1 THROUGH 98, INCLUSIVE IN BLOCK 1 IN THE SUBDIVISION OF BLOCK 13 IN SHEFFIELD'S ADDITION TO CHICAGO IN SECTION 32, TOWNSHIP 40 NORTH, RANGE 14, EAST OF THE THIRD PRINCIPAL MERIDIAN; TOGETHER WITH THE FORMER RIGHT OF WAY OF THE CHICAGO, MILWAUKEE AND ST. PAUL RAILWAY IN SAID BLOCK 1; TOGETHER WITH VACATED WEST CROOKED STREET AS VACATED PER ORDINANCE RECORDED AUGUST 22, 1960 AS DOCUMENT NUMBER 17943256; TOGETHER WITH THE VACATED ALLEY AS VACATED PER ORDINANCE RECORDED MAY 15, 1916 AS DOCUMENT NUMBER 5868006; TOGETHER WITH THE VACATED ALLEY AND VACATED WEST CROOKED STREET AS VACATED PER ORDINANCE RECORDED JULY 20, 1951 AS DOCUMENT NUMBER 15128221; TOGETHER WITH THE VACATED ALLEY LYING AS VACATED PER ORDINANCE RECORDED JANUARY 6, 1994 AS DOCUMENT NUMBER 94-014635; TOGETHER WITH THE VACATED NORTH KINGSBURY STREET VACATED BY ORDINANCE RECORDED AUGUST 13, 1984 AS DOCUMENT NUMBER 27212284, ALL TAKEN AS A TRACT AND DESCRIBED AS FOLLOWS:

COMMENCING AT THE NORTH MOST CORNER OF SAID BLOCK 1; THENCE SOUTH 01°51'31" EAST ALONG THE WEST LINE OF BLOCK 1 AFORESAID 162.45 FEET TO ITS POINT OF INTERSECTION WITH THE NORTHERLY LINE OF THE FORMER CHICAGO, MILWAUKEE AND ST. PAUL RAILWAY COMPANY RIGHT OF WAY SAID POINT BEING THE POINT OF BEGINNING; THENCE SOUTH 01°51'31" EAST ALONG THE WEST LINE OF BLOCK 1 AFORESAID 25.01 FEET TO ITS POINT OF INTERSECTION WITH THE SOUTHERLY LINE OF THE FORMER CHICAGO, MILWAUKEE AND ST. PAUL RAILWAY COMPANY RIGHT OF WAY; THENCE EASTERLY 247.83 FEET ALONG THE SOUTHERLY LINE OF THE FORMER CHICAGO, MILWAUKEE AND ST. PAUL RAILWAY COMPANY RIGHT OF WAY BEING THE ARC OF A CIRCLE HAVING A RADIUS OF 465.84 FEET CONCAVE SOUTHERLY AND WHOSE CHORD BEARS SOUTH 78°37'00" EAST, A DISTANCE OF 244.92 FEET TO ITS POINT OF INTERSECTION WITH THE EASTERLY LINE OF SAID BLOCK 1; THENCE NORTH 43°45'17" EAST 11.42 FEET TO THE WESTERLY LINE OF NORTH KINGSBURY STREET AS VACATED; THENCE NORTH 46°14'43" WEST ALONG THE WESTERLY LINE OF NORTH KINGSBURY STREET AS VACATED 69.53 FEET; THENCE SOUTH 43°45'17" WEST 11.42 FEET TO ITS POINT OF INTERSECTION WITH THE NORTHERLY LINE OF THE FORMER CHICAGO, MILWAUKEE AND ST. PAUL RAILWAY COMPANY RIGHT OF WAY; THENCE WESTERLY 193.60 FEET ALONG THE NORTHERLY LINE OF THE FORMER CHICAGO, MILWAUKEE AND ST. PAUL RAILWAY COMPANY

RIGHT OF WAY BEING THE ARC OF A CIRCLE HAVING A RADIUS OF 490.84 FEET CONCAVE SOUTHERLY AND WHOSE CHORD BEARS NORTH 82°27'22" WEST, A DISTANCE OF 192.35 FEET TO THE POINT OF BEGINNING, IN COOK COUNTY, ILLINOIS.

PARCEL W:

LOTS 61 TO 67 AND THAT PART OF LOTS 68 TO 73, TOGETHER WITH THAT PART OF THE VACATED ALLEY LYING ADJACENT TO LOT 60 AS VACATED PER ORDINANCE RECORDED JANUARY 6, 1994 AS DOCUMENT NUMBER 94-014635, LYING EAST AND NORTH OF THE FORMER RIGHT OF WAY OF THE CHICAGO, MILWAUKEE AND ST. PAUL RAILROAD IN BLOCK 1 IN SUBDIVISION OF BLOCK 13 IN SHEFFIELD'S ADDITION TO CHICAGO, IN THE EAST HALF OF THE NORTHWEST QUARTER OF SECTION 32, TOWNSHIP 40 NORTH, RANGE 14, EAST OF THE THIRD PRINCIPAL MERIDIAN, IN COOK COUNTY, ILLINOIS; AND ALSO

THAT PART OF VACATED NORTH KINGSBURY STREET VACATED BY ORDINANCE RECORDED AUGUST 13, 1984 AS DOCUMENT NUMBER 27212284 IN SECTION 32, TOWNSHIP 40 NORTH, RANGE 14, EAST OF THE THIRD PRINCIPAL MERIDIAN, DESCRIBED AS FOLLOWS: BEGINNING AT THE NORTH MOST CORNER OF IN BLOCK 1 IN THE SUBDIVISION OF BLOCK 13 IN SHEFFIELD'S ADDITION TO CHICAGO, IN THE EAST HALF OF THE NORTHWEST QUARTER OF SECTION 32 AFORESAID; THENCE SOUTH 46°14'43" EAST ALONG THE EASTERLY LINE OF BLOCK 1 AFORESAID, 271.29 FEET TO ITS POINT OF INTERSECTION WITH THE NORTHERLY LINE OF THE FORMER CHICAGO, MILWAUKEE AND ST. PAUL RAILWAY COMPANY RIGHT OF WAY; THENCE NORTH 43°45'17" EAST 11.42 FEET TO THE WESTERLY LINE OF NORTH KINGSBURY STREET AS VACATED; THENCE NORTH 46°14'43" WEST ALONG THE WESTERLY LINE OF NORTH KINGSBURY STREET AS VACATED 252.96 FEET TO A BEND THEREIN; THENCE NORTH 78°09'54" WEST ALONG THE WESTERLY LINE OF NORTH KINGSBURY STREET AS VACATED 21.60 FEET TO THE POINT OF BEGINNING, IN COOK COUNTY, ILLINOIS.

PARCEL W ALSO KNOWN AS:

THAT PART OF LOTS 1 THROUGH 98, INCLUSIVE IN BLOCK 1 IN THE SUBDIVISION OF BLOCK 13 IN SHEFFIELD'S ADDITION TO CHICAGO IN SECTION 32, TOWNSHIP 40 NORTH, RANGE 14, EAST OF THE THIRD PRINCIPAL MERIDIAN; TOGETHER WITH THE FORMER RIGHT OF WAY OF THE CHICAGO, MILWAUKEE AND ST. PAUL RAILWAY IN SAID BLOCK 1; TOGETHER WITH VACATED WEST CROOKED STREET AS VACATED PER ORDINANCE RECORDED AUGUST 22, 1960 AS DOCUMENT NUMBER 17943256; TOGETHER WITH THE VACATED ALLEY AS VACATED PER ORDINANCE RECORDED MAY 15, 1916 AS DOCUMENT NUMBER 5868006; TOGETHER WITH THE

VACATED ALLEY AND VACATED WEST CROOKED STREET AS VACATED PER ORDINANCE RECORDED JULY 20, 1951 AS DOCUMENT NUMBER 15128221; TOGETHER WITH THE VACATED ALLEY LYING AS VACATED PER ORDINANCE RECORDED JANUARY 6, 1994 AS DOCUMENT NUMBER 94-014635; TOGETHER WITH THE VACATED NORTH KINGSBURY STREET VACATED BY ORDINANCE RECORDED AUGUST 13, 1984 AS DOCUMENT NUMBER 27212284, ALL TAKEN AS A TRACT AND DESCRIBED AS FOLLOWS:

BEGINNING AT THE NORTH MOST CORNER OF SAID BLOCK 1; THENCE SOUTH 01°51'31" EAST ALONG THE WEST LINE OF BLOCK 1 AFORESAID 162.45 FEET TO ITS POINT OF INTERSECTION WITH THE NORTHERLY LINE OF THE FORMER CHICAGO, MILWAUKEE AND ST. PAUL RAILWAY COMPANY RIGHT OF WAY; THENCE EASTERLY 193.60 FEET ALONG THE NORTHERLY LINE OF THE FORMER CHICAGO, MILWAUKEE AND ST. PAUL RAILWAY COMPANY RIGHT OF WAY BEING THE ARC OF A CIRCLE HAVING A RADIUS OF 490.84 FEET CONCAVE SOUTHERLY AND WHOSE CHORD BEARS SOUTH 82°27'22" EAST, A DISTANCE OF 192.35 FEET TO ITS POINT OF INTERSECTION WITH THE EASTERLY LINE OF SAID BLOCK 1; THENCE NORTH 43°45'17" EAST 11.42 FEET TO THE WESTERLY LINE OF NORTH KINGSBURY STREET AS VACATED; THENCE NORTH 46°14'43" WEST ALONG THE WESTERLY LINE OF NORTH KINGSBURY STREET AS VACATED 252.96 FEET TO A BEND THEREIN; THENCE NORTH 78°09'54" WEST ALONG THE WESTERLY LINE OF NORTH KINGSBURY STREET AS VACATED 21.60 FEET TO THE POINT OF BEGINNING, IN COOK COUNTY, ILLINOIS.

PARCEL X:

LOT 5 IN BLOCK 14 IN SHEFFIELD'S ADDITION TO CHICAGO IN SECTION 32, TOWNSHIP 40 NORTH, RANGE 14, EAST OF THE THIRD PRINCIPAL MERIDIAN, IN COOK COUNTY, ILLINOIS.

PARCEL Y:

THE SOUTH 1/2 OF THE VACATED EAST/WEST 12-FOOT PUBLIC ALLEY, AS VACATED BY ORDINANCE RECORDED SEPTEMBER 14, 1966 AS DOCUMENT #19942469 LYING NORTH OF AND ADJOINING THE NORTH LINE OF LOT 5 IN BLOCK 14 IN SHEFFIELD'S ADDITION TO CHICAGO IN SECTION 32, TOWNSHIP 40 NORTH, RANGE 14, EAST OF THE THIRD PRINCIPAL MERIDIAN, IN COOK COUNTY, ILLINOIS.

PARCEL Z:

THAT PART OF LOTS 3 AND 4 IN BLOCK 8 IN SHEFFIELD'S ADDITION TO CHICAGO, IN SECTION 32, TOWNSHIP 40 NORTH, RANGE 14, EAST OF THE THIRD PRINCIPAL MERIDIAN, DESCRIBED AS FOLLOWS:

BEGINNING AT A POINT ON THE NORTH LINE OF SAID LOT 3, A DISTANCE OF 315.00 FEET WEST OF THE NORTHEAST CORNER THEREOF (BEING ALSO A DISTANCE OF 125.00 FEET EAST OF THE

NORTHWEST CORNER THEREOF); THENCE DUE WEST ON THE NORTH LINE OF SAID LOTS 3 AND 4 A DISTANCE OF 354.33 FEET TO A POINT; THENCE SOUTH PARALLEL TO THE EAST LINE OF SAID LOT 4, A DISTANCE OF 378.82 FEET TO A POINT ON THE NORTHERLY LINE OF THE MILWAUKEE ROAD (CHICAGO, MILWAUKEE, ST. PAUL AND PACIFIC RAILROAD) RIGHT OF WAY; THENCE NORTH 61 DEGREES, 05 MINUTES EAST ALONG SAID NORTHERLY RIGHT OF WAY LINE, A DISTANCE OF 261.99 FEET TO A POINT ON THE EAST LINE OF SAID LOT 4; THENCE DUE NORTH ON THE EAST LINE OF SAID LOT 4 (BEING THE WEST RIGHT OF WAY LINE OF THE SAID MILWAUKEE ROAD), A DISTANCE OF 5.71 FEET TO A POINT ON A LINE, THAT IS 5.0 FEET NORTHWESTERLY BY RIGHT ANGLE MEASURE, AND PARALLEL TO THE AFORESAID COURSE BEARING NORTH 61 DEGREES, 05 MINUTES EAST; THENCE NORTH 61 DEGREES, 05 MINUTES EAST ALONG THE NORTHERLY RIGHT OF WAY LINE OF SAID MILWAUKEE ROAD, A DISTANCE OF 61.97 FEET TO A POINT; THENCE NORTH 62 DEGREES, 17 MINUTES EAST ALONG THE NORTHERLY RIGHT OF WAY LINE OF SAID MILWAUKEE ROAD, A DISTANCE OF 59.22 FEET TO A POINT; THENCE NORTH 05 DEGREES, 32 MINUTES EAST, A DISTANCE OF 189.78 FEET TO THE POINT OF BEGINNING, (EXCEPT THE NORTH 33.00 FEET TAKEN OR USED FOR CORTLAND STREET), ALSO; THAT PART OF LOTS 3 AND 4 IN BLOCK 8 IN SHEFFIELD'S ADDITION TO CHICAGO IN SECTION 32, TOWNSHIP 40 NORTH, RANGE 14, EAST OF THE THIRD PRINCIPAL MERIDIAN, DESCRIBED AS FOLLOWS:

BEGINNING AT A POINT ON THE NORTH LINE OF SAID LOT 3, THAT IS 315.00 FEET WEST OF THE NORTHEAST CORNER THEREOF (BEING ALSO 125.00 FEET EAST OF THE NORTHWEST CORNER THEREOF OF SAID LOT); THENCE DUE SOUTH IN A LINE PARALLEL TO THE EAST LINE OF SAID LOT 3, A DISTANCE OF 179.23 FEET TO A POINT ON THE NORTHERLY LINE OF THE MILWAUKEE ROAD (CHICAGO, MILWAUKEE, ST. PAUL AND PACIFIC RAILROAD) RIGHT OF WAY BEING THE POINT OF BEGINNING; THENCE SOUTH 62 DEGREES, 17 MINUTES WEST ON SAID NORTHERLY RIGHT OF WAY LINE, A DISTANCE OF 79.93 FEET TO A POINT; THENCE SOUTH 61 DEGREES, 05 MINUTES WEST ON SAID NORTHERLY RIGHT OF LINE A DISTANCE OF 61.97 FEET TO A POINT ON THE LINE BETWEEN SAID LOTS 3 AND 4; THENCE DUE SOUTH ON SAID LOT LINE (BEING THE WEST RIGHT OF WAY LINE OF SAID MILWAUKEE ROAD) 5.71 FEET TO A POINT ON A LINE, THAT IS 5.00 FEET SOUTHEASTERLY BY RIGHT ANGLE MEASURE, AND PARALLEL TO THE AFORESAID COURSE, BEARING SOUTH 61 DEGREES, 05 MINUTES WEST; THENCE SOUTH 61 DEGREES, 05 MINUTES WEST, ALSO SAID NORTHERLY RIGHT OF WAY LINE, A DISTANCE OF 261.99 FEET TO A POINT IN THE WEST LINE OF THE EAST 229.33 FEET (AS MEASURED ON THE NORTH LINE OF SAID LOT 4) SAID POINT BEING 378.82 FEET SOUTH OF THE NORTH LINE THEREOF; THENCE DUE SOUTH ALONG SAID LINE TO THE SOUTHERLY LINE OF LOT 4 BEING THE CENTER LINE OF THE NORTH BRANCH OF THE CHICAGO RIVER; THENCE NORTHEASTERLY ON THE SOUTHERN LINE OF SAID LOTS 3 AND 4 BEING ALSO THE CENTERLINE OF THE NORTH BRANCH OF THE CHICAGO RIVER, TO A POINT ON SAID LINE, THAT IS 315.00 FEET WEST OF AND PARALLEL TO THE EAST LINE OF SAID LOT 3; THENCE NORTH ON THE AFORESAID PARALLEL LINE TO THE POINT OF BEGINNING, (EXCEPTING THEREFROM THE MILWAUKEE ROAD RIGHT OF WAY, AND ALSO EXCEPTING

THEREFROM THAT PART OF SAID LOT 3, LYING EAST OF THE FOLLOWING DESCRIBED DIAGONAL LINE: BEGINNING AT THE NORTHWEST CORNER OF SAID LOT, BEING IN THE CENTER LINE OF CORTLAND STREET; THENCE DUE EAST ON THE NORTH LINE OF SAID LOT, A DISTANCE OF 125.00 FEET TO THE POINT OF BEGINNING OF SAID DIAGONAL LINE; THENCE SOUTH 05 DEGREES, 32 MINUTES WEST TO THE SOUTHERLY LINE OF SAID LOT 3)

ALSO; THAT PART OF LOT 5 AND THE WEST 111.67 FEET OF LOT 4 IN BLOCK 8 IN SHEFFIELD'S ADDITION TO CHICAGO IN THE SOUTHWEST 1/4 OF SECTION 32, TOWNSHIP 40 NORTH, RANGE 14, EAST OF THE THIRD PRINCIPAL MERIDIAN, LYING SOUTH OF THE SOUTH LINE OF CORTLAND STREET (FORMERLY CLYBOURN AVENUE) AND NORTH OF THE RIGHT OF WAY AND RAILROAD LANDS OF THE CHICAGO, MILWAUKEE, ST. PAUL AND PACIFIC RAILROAD COMPANY ALL IN COOK COUNTY, ILLINOIS.

PARCEL AA:

THAT PART OF LOT 3 IN BLOCK 8 IN SHEFFIELD'S ADDITION TO CHICAGO, A SUBDIVISION IN SECTION 32, TOWNSHIP 40 NORTH, RANGE 14, EAST OF THE THIRD PRINCIPAL MERIDIAN, LYING SOUTHERLY OF A LINE 20.00 FEET SOUTHERLY OF, AS MEASURED ALONG THE RADIAL LINES, AND PARALLEL WITH THE CENTER LINE OF THE CURVED MAIN TRACK OF THE S00 LINE RAILROAD, EXCEPTING THEREFROM THAT PART OF SAID LOT 3, LYING WEST OF THE FOLLOWING DESCRIBED DIAGONAL LINE:

BEGINNING AT THE NORTHWEST CORNER OF SAID LOT, BEING IN THE CENTER LINE OF CORTLAND STREET; THENCE DUE EAST ON THE NORTH LINE OF SAID LOT, A DISTANCE OF 125.00 FEET TO THE POINT OF BEGINNING OF SAID DIAGONAL LINE; THENCE SOUTH 05 DEGREES, 32 MINUTES WEST TO THE SOUTHERLY LINE OF SAID LOT 3, ALSO EXCEPT THEREFROM THAT PORTION FALLING WITHIN THE FOLLOWING DESCRIBED LAND:

A PARCEL OF LAND COMPRISED OF PARTS OF LOT 5 TO 11, INCLUSIVE IN BLOCK 2 IN THE SUBDIVISION OF LOT 1 AND 2 IN BLOCK 8 OF SHEFFIELD'S ADDITION TO CHICAGO, IN SECTION 32, TOWNSHIP 40 NORTH, RANGE 14, EAST OF THE THIRD PRINCIPAL MERIDIAN; TOGETHER WITH PART OF LOT 3 IN BLOCK 8 IN SAID SHEFFIELD'S ADDITION, DESCRIBED AS FOLLOWS: COMMENCING AT THE NORTHEAST CORNER OF LOT 11 IN BLOCK 2; THENCE SOUTHEASTERLY ALONG THE NORTHEASTERLY LINE OF SAID LOT AND ALONG THE NORTHEASTERLY LINE OF LOTS 10 AND 9 IN SAID BLOCK 2 (SAID NORTHEASTERLY LINE ALSO BEING THE SOUTHWESTERLY LINE OF NORTH KINGSBURY STREET), A DISTANCE OF 217.66 FEET TO THE POINT OF BEGINNING; THENCE CONTINUING ALONG THE NORTHEASTERLY LINE OF LOTS 9, 8, 7, 6 AND 5, A DISTANCE OF 173.23 FEET; THENCE NORTHWESTERLY AND WESTERLY ALONG A CURVED LINE, CONVEX NORTHEASTERLY AND HAVING A RADIUS OF 663.00 FEET, A DISTANCE OF 392.34 FEET TO A POINT ON THE WEST LINE OF AFOREMENTIONED LOT 11, WHICH IS 143.35 FEET SOUTH OF THE

NORTHWEST CORNER OF SAID LOT, AS MEASURED ALONG SAID WEST LINE; THENCE SOUTH ALONG SAID WEST LINE, A DISTANCE OF 24.65 FEET TO AN ANGLE POINT IN SAID LINE; THENCE SOUTHWESTERLY ALONG THE NORTHWESTERLY LINE OF SAID LOT 11, AND ALONG SAID NORTHWESTERLY LINE EXTENDED SOUTHWESTERLY, A DISTANCE OF 131 FEET, MORE OR LESS TO THE EDGE OF WATER OF THE NORTH BRANCH OF THE CHICAGO RIVER; THENCE NORTHWESTERLY AND WESTERLY ALONG SAID EDGE OF WATER PASSING INTO LOT 3 AFORESAID, TO AN INTERSECTION WITH A LINE DRAWN SOUTH, PERPENDICULAR TO THE SOUTH LINE OF WEST CORTLAND STREET, FROM A POINT 185.00 FEET WEST OF THE AFOREMENTIONED NORTHWEST CORNER OF SAID LOT 11, AS MEASURED ALONG SAID SOUTH LINE; THENCE NORTH ALONG SAID PERPENDICULAR LINE A DISTANCE OF 56.00 FEET, MORE OR LESS TO A POINT 147.01 FEET SOUTH FROM SAID SOUTH LINE OF CORTLAND STREET; THENCE EASTERLY ALONG A CURVED LINE, CONVEX NORTHERLY AND HAVING A RADIUS OF 676.33 FEET, A DISTANCE OF 186.09 FEET TO A POINT ON THE EAST LINE OF SAID LOT 3 (BEING ALSO THE AFOREMENTIONED WEST LINE OF LOT 11), WHICH POINT IS 133.34 FEET SOUTH FROM THE NORTHWEST CORNER OF SAID LOT 11, AS MEASURED ALONG SAID WEST LINE; THENCE EASTERLY AND SOUTHEASTERLY ALONG A CURVED LINE, CONVEX NORTHEASTERLY AND HAVING A RADIUS OF 673.00 FEET, A DISTANCE OF 220.04 FEET TO A POINT; THENCE NORTHEASTERLY ALONG A STRAIGHT LINE, A DISTANCE OF 37.96 FEET TO THE POINT OF BEGINNING), IN COOK COUNTY, ILLINOIS.

PARCEL BB:

A TRACT OF LAND COMPRISING PARTS OF LOTS OF 5 TO 11, (BOTH INCLUSIVE) IN BLOCK 2 IN SUBDIVISION OF LOTS 1 AND 2 OF BLOCK 8 IN SHEFFIELD'S ADDITION TO CHICAGO, IN SECTION 32, TOWNSHIP 40 NORTH, RANGE 14, EAST OF THE THIRD PRINCIPAL MERIDIAN AND ALSO COMPRISING PARTS OF LOTS 3, 4 AND 5 IN BLOCK 8 IN SHEFFIELD'S ADDITION TO CHICAGO, IN SECTION 32, TOWNSHIP 40 NORTH, RANGE 14, EAST OF THE THIRD PRINCIPAL MERIDIAN, WHICH TRACT IS BOUNDED AND DESCRIBED AS FOLLOWS: COMMENCING AT THE INTERSECTION OF THE SOUTH LINE OF CORTLAND STREET (AS OCCUPIED) AND THE SOUTHWESTERLY LINE OF KINGSBURY STREET (AS OCCUPIED); THENCE SOUTHEASTERLY, ALONG THE SOUTHWESTERLY LINE OF SAID KINGSBURY STREET, A DISTANCE OF 248.90 FEET TO THE POINT OF BEGINNING; THENCE CONTINUING ALONG SAID SOUTHWESTERLY LINE, A DISTANCE OF 142.96 FEET TO A POINT OF INTERSECTION WITH AN ARC OF A CIRCLE; THENCE NORTHWESTERLY ALONG THE ARC OF A CIRCLE, (WHICH ARC IS CONVEX NORTHERLY AND HAS A RADIUS OF 663.0 FEET), AN ARC DISTANCE OF 393.18 FEET, TO A POINT ON THE WEST LINE OF SAID LOT 11; THENCE SOUTHERLY, ALONG SAID WEST LINE OF SAID LOT 11, A DISTANCE OF 2.99 FEET TO A POINT OF INTERSECTION WITH AN ARC OF A CIRCLE; THENCE SOUTHWESTERLY ALONG THE ARC OF A CIRCLE, (WHICH ARC IS CONVEX NORTHWESTERLY, HAS A RADIUS OF 663.0 FEET, AND IS 20.00 FEET SOUTHERLY OF AND PARALLEL TO THE CENTERLINE OF THE MAIN RAILROAD TRACK), AN ARC DISTANCE OF 375.54 FEET, TO A POINT OF TANGENCY WITH THE NEXT DESCRIBED COURSE; THENCE SOUTH 61

DEGREES, 03 MINUTES WEST ALONG THE SOUTHEASTERLY LINE OF RAILROAD PROPERTY, AS PER DOCUMENT 2922193 (AS RECORDED WITH THE COUNTY RECORDER FOR COOK COUNTY, ILLINOIS), A DISTANCE OF 404.62 FEET; THENCE SOUTH 19 DEGREES, 03 MINUTES, 20 SECONDS WEST, A DISTANCE OF 40.92 FEET; THENCE NORTH 86 DEGREES, 19 MINUTES, 40 SECONDS WEST, A DISTANCE OF 62.47 FEET; THENCE NORTH 51 DEGREES, 10 MINUTES, 30 SECONDS WEST, A DISTANCE OF 139.25 FEET; THENCE NORTH 26 DEGREES, 00 MINUTE WEST, A DISTANCE OF 36.64 FEET; THENCE SOUTH 60 DEGREES, 13 MINUTES EAST ALONG THE NORTHERLY LINE OF RAILROAD PROPERTY, AS PER SAID DOCUMENT 2922193, A DISTANCE OF 107.0 FEET; THENCE SOUTH 80 DEGREES, 16 MINUTES EAST, ALONG THE NORTHERLY LINE OF RAILROAD PROPERTY, AS PER SAID DOCUMENT 2922193, A DISTANCE OF 61.0 FEET; THENCE NORTH 61 DEGREES, 03 MINUTES EAST ALONG THE NORTHWESTERLY LINE OF RAILROAD PROPERTY, AS PER SAID DOCUMENT 2922193, A DISTANCE OF 360.79 FEET TO A POINT ON THE EAST LINE OF SAID LOT 4; THENCE NORTH 00 DEGREES, 01 MINUTES EAST ALONG THE EAST LINE OF SAID LOT 4, A DISTANCE OF 5.71 FEET; THENCE NORTH 61 DEGREES, 05 MINUTES EAST ALONG THE NORTHERLY RIGHT OF WAY LINE OF SAID MILWAUKEE ROAD, A DISTANCE OF 61.97 FEET TO A POINT; THENCE NORTH 62 DEGREES, 17 MINUTES EAST ALONG THE NORTHERLY RIGHT OF WAY LINE OF SAID MILWAUKEE ROAD, A DISTANCE OF 59.22 FEET TO A POINT; THENCE NORTH 05 DEGREES, 32 MINUTES EAST, A DISTANCE OF 56.02 FEET; THENCE SOUTH 89 DEGREES, 59 MINUTES EAST, A DISTANCE OF 326.0 FEET TO A POINT ON THE EAST LINE OF SAID LOT 3; THENCE SOUTHERLY, ALONG THE EAST LINE OF SAID LOT 3, A DISTANCE OF 9.30 FEET TO A POINT OF INTERSECTION WITH AN ARC OF A CIRCLE; THENCE SOUTHEASTERLY ALONG THE ARC OF A CIRCLE, (WHICH ARC IS CONCAVE SOUTHWESTERLY AND HAS A RADIUS OF 697.0 FEET), AN ARC DISTANCE OF 272.63 FEET TO THE POINT OF BEGINNING, (EXCEPT THEREFROM THAT PORTION FALLING WITHIN THE FOLLOWING DESCRIBED LAND:

A PARCEL OF LAND COMPRISED OF PARTS OF LOT 5 TO 11, INCLUSIVE IN BLOCK 2 IN THE SUBDIVISION OF LOT 1 AND 2 IN BLOCK 8 OF SHEFFIELD'S ADDITION TO CHICAGO, IN SECTION 32, TOWNSHIP 40 NORTH, RANGE 14, EAST OF THE THIRD PRINCIPAL MERIDIAN; TOGETHER WITH PART OF LOT 3 IN BLOCK 8 IN SAID SHEFFIELD'S ADDITION, DESCRIBED AS FOLLOWS: COMMENCING AT THE NORTHEAST CORNER OF LOT 11 IN BLOCK 2; THENCE SOUTHEASTERLY ALONG THE NORTHEASTERLY LINE OF SAID LOT AND ALONG THE NORTHEASTERLY LINE OF LOTS 10 AND 9 IN SAID BLOCK 2 (SAID NORTHEASTERLY LINE ALSO BEING THE SOUTHWESTERLY LINE OF NORTH KINGSBURY STREET), A DISTANCE OF 217.66 FEET TO THE POINT OF BEGINNING; THENCE CONTINUING ALONG THE NORTHEASTERLY LINE OF LOTS 9, 8, 7, 6 AND 5, A DISTANCE OF 173.23 FEET; THENCE NORTHWESTERLY AND WESTERLY ALONG A CURVED LINE, CONVEX NORTHEASTERLY AND HAVING A RADIUS OF 663.00 FEET, A DISTANCE OF 392.34 FEET TO A POINT ON THE WEST LINE OF AFOREMENTIONED LOT 11, WHICH IS 143.35 FEET SOUTH OF THE NORTHWEST CORNER OF SAID LOT, AS MEASURED ALONG SAID WEST LINE; THENCE SOUTH ALONG SAID WEST LINE, A DISTANCE OF 24.65 FEET TO AN ANGLE POINT IN SAID LINE; THENCE

SOUTHWESTERLY ALONG THE NORTHWESTERLY LINE OF SAID LOT 11, AND ALONG SAID NORTHWESTERLY LINE EXTENDED SOUTHWESTERLY, A DISTANCE OF 131 FEET, MORE OR LESS TO THE EDGE OF WATER OF THE NORTH BRANCH OF THE CHICAGO RIVER; THENCE NORTHWESTERLY AND WESTERLY ALONG SAID EDGE OF WATER PASSING INTO LOT 3 AFORESAID, TO AN INTERSECTION WITH A LINE DRAWN SOUTH, PERPENDICULAR TO THE SOUTH LINE OF WEST CORTLAND STREET, FROM A POINT 185.00 FEET WEST OF THE AFOREMENTIONED NORTHWEST CORNER OF SAID LOT 11, AS MEASURED ALONG SAID SOUTH LINE; THENCE NORTH ALONG SAID PERPENDICULAR LINE, A DISTANCE OF 56 FEET, MORE OR LESS TO A POINT 147.01 FEET SOUTH FROM SAID SOUTH LINE OF CORTLAND STREET; THENCE EASTERLY ALONG A CURVED LINE, CONVEX NORTHERLY AND HAVING A RADIUS OF 676.33 FEET, A DISTANCE OF 186.09 FEET TO A POINT ON THE EAST LINE OF SAID LOT 3 (BEING ALSO THE AFOREMENTIONED WEST LINE OF LOT 11), WHICH POINT IS 133.34 FEET SOUTH FROM THE NORTHWEST CORNER OF SAID LOT 11, AS MEASURED ALONG SAID WEST LINE; THENCE EASTERLY AND SOUTHEASTERLY ALONG A CURVED LINE, CONVEX NORTHEASTERLY AND HAVING A RADIUS OF 673.00 FEET, A DISTANCE OF 220.04 FEET TO A POINT; THENCE NORTHEASTERLY ALONG A STRAIGHT LINE, A DISTANCE OF 37.96 FEET TO THE POINT OF BEGINNING), IN COOK COUNTY, ILLINOIS.

PARCEL CC:

ALL THAT PART OF NORTH SOUTHPORT AVENUE VACATED BY ORDINANCE RECORDED JANUARY 5, 1994 AS DOCUMENT 94-014634, IN COOK COUNTY, ILLINOIS, LYING EAST OF THE EAST LINE OF LOTS 1 TO 4, BOTH INCLUSIVE, IN BLOCK 5 IN W. F. DOMINICK'S SUBDIVISION OF LOTS 1, 2 AND 3 IN BLOCK 14 OF SHEFFIELD'S ADDITION TO CHICAGO IN SECTION 32, TOWNSHIP 40 NORTH, RANGE 14, EAST OF THE THIRD PRINCIPAL MERIDIAN; LYING EAST OF THE EAST LINE OF LOT 1 IN BLOCK 1 IN J. F. LAWRENCE'S SUBDIVISION OF LOT 4 IN BLOCK 14 IN SHEFFIELD'S ADDITION AFOREMENTIONED; LYING EAST OF THE EAST LINE OF LOT 1 IN BLOCK 2 IN J. F. LAWRENCE'S SUBDIVISION AFOREMENTIONED; LYING EAST OF A LINE DRAWN FROM THE SOUTHEAST CORNER OF LOT 4 IN BLOCK 5 IN W. F. DOMINICK'S SUBDIVISION AFOREMENTIONED TO THE NORTHEAST CORNER OF LOT 1 IN BLOCK 1 IN J. F. LAWRENCE'S SUBDIVISION AFOREMENTIONED; LYING EAST OF A LINE DRAWN FROM THE SOUTHEAST CORNER OF LOT 1 IN BLOCK 1 TO THE NORTHEAST CORNER OF LOT 1 IN BLOCK 2 IN J. F. LAWRENCE'S SUBDIVISION AFOREMENTIONED; LYING EAST OF A LINE DRAWN FROM THE SOUTHEAST CORNER OF LOT 1 IN BLOCK 1 IN J. F. LAWRENCE'S SUBDIVISION AFOREMENTIONED TO THE NORTHEAST CORNER OF LOT 5 IN BLOCK 14 IN SHEFFIELD'S ADDITION TO CHICAGO AFOREMENTIONED; LYING EAST OF THE EAST LINE OF LOT 5 IN BLOCK 14 IN SHEFFIELD'S ADDITION TO CHICAGO AFOREMENTIONED; LYING WEST OF THE WEST LINE OF LOTS 43, 44, 45, 48, 49 AND THE WEST LINE OF LOTS 51 TO 63, BOTH INCLUSIVE; LYING WEST OF A LINE DRAWN FROM THE SOUTHWEST CORNER OF LOT 61 TO THE NORTHWEST CORNER OF LOT 60; LYING WEST OF A LINE DRAWN FROM THE SOUTHWEST CORNER OF LOT 45 TO THE NORTHWEST CORNER OF LOT 44 (SAID LINE BEING THE WEST LINE

OF WEST CROOKED STREET VACATED BY ORDINANCE PASSED JUNE 10, 1960 RECORDED AUGUST 22, 1960 AS DOCUMENT 17943256) ALL IN BLOCK 1 IN SUBDIVISION OF BLOCK 13 IN SHEFFIELD'S ADDITION TO CHICAGO IN SECTION 32; LYING NORTH OF A LINE DRAWN FROM THE SOUTHEAST CORNER OF LOT 5 IN BLOCK 14 IN SHEFFIELD'S ADDITION TO CHICAGO AFOREMENTIONED TO THE SOUTHWEST CORNER OF LOT 43 IN BLOCK 1 IN SUBDIVISION OF BLOCK 13 AFOREMENTIONED; AND LYING SOUTH OF THE EASTWARDLY EXTENSION OF THE NORTH LINE OF LOT 1 IN BLOCK 5 IN W. F. DOMINICK'S SUBDIVISION AFOREMENTIONED, ALSO

ALL THAT PART OF WEST ARMITAGE AVENUE VACATED BY ORDINANCE RECORDED JANUARY 5, 1994 AS DOCUMENT 94-014634, IN COOK COUNTY, ILLINOIS, LYING SOUTH OF THE SOUTH LINE OF LOTS 1 TO 15, BOTH INCLUSIVE, IN BLOCK 1; LYING NORTH OF THE NORTH LINE OF LOTS 1 TO 13, BOTH INCLUSIVE, IN BLOCK 2; LYING WEST OF A LINE DRAWN FROM THE SOUTHEAST CORNER OF LOT 1 IN BLOCK 1 TO THE NORTHEAST CORNER OF LOT 1 IN BLOCK 2; AND LYING EASTERLY OF A LINE DRAWN FROM A POINT ON THE SOUTH LINE OF LOT 15 IN BLOCK 1, WHICH IS 346.58 FEET WEST OF THE WEST LINE OF NORTH SOUTHPORT AVENUE, AS MEASURED ON THE NORTH LINE OF VACATED WEST ARMITAGE AVENUE, TO A POINT ON THE NORTH LINE OF LOT 13 IN BLOCK 2, WHICH IS 331.58 FEET WEST OF THE WEST LINE OF VACATED NORTH SOUTHPORT AVENUE AS MEASURED ON THE SOUTH LINE OF VACATED WEST ARMITAGE AVENUE, (EXCEPTING THEREFROM THAT PORTION OF SAID WEST ARMITAGE AVENUE, LYING WEST OF A LINE DRAWN FROM A POINT ON THE SOUTH LINE OF SAID LOT 15, WHICH IS 334.69 FEET WEST OF THE WEST LINE OF NORTH SOUTHPORT AVENUE, TO A POINT ON THE NORTH LINE OF SAID LOT 13, WHICH IS 334.69 FEET WEST OF THE WEST LINE OF NORTH SOUTHPORT AVENUE) ALL IN J. F. LAWRENCE'S SUBDIVISION AFOREMENTIONED.

PARCEL DD:

THAT PART OF THE 12 FOOT VACATED ALLEY AS VACATED BY ORDINANCE RECORDED JANUARY 5, 1994 AS DOCUMENT 94-014634, IN COOK COUNTY, ILLINOIS, DESCRIBED AS FOLLOWS: BEGINNING AT THE SOUTHEAST CORNER OF LOT 4 IN BLOCK 5 IN W. F. DOMINICK'S SUBDIVISION OF LOTS 1, 2 AND 3 IN BLOCK 14 OF SHEFFIELD'S ADDITION TO CHICAGO IN SECTION 32, TOWNSHIP 40 NORTH, RANGE 14 EAST OF THE THIRD PRINCIPAL MERIDIAN; THENCE SOUTH 01°51'31" EAST 12.00 FEET TO THE NORTHEAST CORNER OF LOT 1 IN BLOCK 1 IN J. F. LAWRENCE'S SUBDIVISION OF LOT 4 IN BLOCK 14 IN SHEFFIELD'S ADDITION AFORESAID; THENCE SOUTH 88°10'29" WEST ALONG THE SOUTH LINE OF SAID VACATED ALLEY 182.17 FEET TO THE WESTERLY LINE THEREOF; THENCE NORTH 01°51'31" WEST 6.00 FEET TO THE NORTH LINE OF THE SOUTH HALF OF SAID VACATED ALLEY; THENCE NORTH 88°10'29" EAST ALONG THE LAST MENTIONED NORTH LINE 46.17 FEET THE SOUTHERLY EXTENSION OF THE EAST LINE OF LOT 5 IN BLOCK 5 IN W. F. DOMINICK'S SUBDIVISION AFORESAID; THENCE NORTH 01°51'31" WEST ALONG SAID SOUTHERLY EXTENSION 6.00 FEET TO THE SOUTHEAST CORNER OF SAID LOT 5; THENCE NORTH

88°10'29" EAST ALONG THE NORTH LINE OF SAID VACATED ALLEY 136.00 FEET TO THE POINT OF BEGINNING, IN COOK COUNTY, ILLINOIS.

PARCEL EE:

THAT PART OF LOTS 9 AND 10 IN BLOCK 2 IN THE SUBDIVISION OF LOTS 1 AND 2 IN BLOCK 8 OF SHEFFIELD'S ADDITION TO CHICAGO, IN SECTION 32, TOWNSHIP 32 NORTH, RANGE 14 EAST OF THE THIRD PRINCIPAL MERIDIAN, DESCRIBED AS FOLLOWS: COMMENCING AT THE NORTHEAST CORNER OF LOT 11 IN SAID BLOCK 2 BEING ALSO THE POINT OF INTERSECTION OF THE SOUTH LINE OF WEST CORTLAND STREET WITH THE SOUTHWESTERLY LINE OF NORTH KINGSBURY STREET; THENCE SOUTHEASTERLY ALONG THE SOUTHWESTERLY LINE OF NORTH KINGSBURY STREET, HAVING AN ASSUMED BEARING OF SOUTH 46 DEGREES 43 MINUTES 07 SECONDS EAST, A DISTANCE OF 217.66 FEET TO THE POINT OF BEGINNING; THENCE SOUTH 43 DEGREES 16 MINUTES 53 SECONDS WEST 11.94 FEET; THENCE WESTERLY 64.98 FEET ALONG THE ARC OF A CIRCLE HAVING A RADIUS OF 697.00 FEET, CONCAVE SOUTHERLY AND WHOSE CHORD BEARS NORTH 71 DEGREES 40 MINUTES 47 SECONDS WEST, A DISTANCE OF 64.96 FEET; THENCE NORTH 64 DEGREES 09 MINUTES 00 SECONDS EAST 42.12 FEET TO THE SOUTHWESTERLY LINE OF NORTH KINGSBURY STREET; THENCE SOUTH 64 DEGREES 43 MINUTES 07 SECONDS EAST ALONG THE SOUTHWESTERLY LINE OF NORTH KINGSBURY STREET 43.89 FEET TO THE POINT OF BEGINNING, IN COOK COUNTY, ILLINOIS.

PARCEL Z, AA, BB AND EE ALSO KNOWN AS:

THAT PART OF LOTS 3, 4 AND 5 IN BLOCK 8 IN SHEFFIELD'S ADDITION TO CHICAGO IN THE SOUTHWEST 1/4 OF SECTION 32, TOWNSHIP 40 NORTH, RANGE 14, EAST OF THE THIRD PRINCIPAL MERIDIAN, TOGETHER WITH LOTS OF 5 TO 11, INCLUSIVE IN BLOCK 2 IN SUBDIVISION OF LOTS 1 AND 2 OF BLOCK 8 IN SHEFFIELD'S ADDITION TO CHICAGO AFORESAID, TAKEN AS A TRACT AND DESCRIBED AS FOLLOWS:

COMMENCING AT THE NORTH EAST CORNER OF SAID LOT 3; THENCE SOUTH 88°18'03" WEST ALONG THE NORTH LINE THEREOF 315.00 FEET; THENCE SOUTH 03°50'39" WEST 33.16 FEET TO THE SOUTH LINE OF WEST CORTLAND STREET AND THE POINT OF BEGINNING; THENCE SOUTH 03°50'39" WEST 100.63 FEET; THENCE NORTH 88°16'19" EAST 327.92 FEET TO A POINT ON THE EAST LINE OF SAID LOT 3; THENCE SOUTH 01°41'57" EAST ALONG SAID EAST LINE 9.30 FEET; THENCE EASTERLY 174.84 FEET ALONG THE ARC OF A CIRCLE HAVING A RADIUS OF 697.00 FEET CONCAVE SOUTHERLY AND WHOSE CHORD BEARS SOUTH 81°32'13" EAST, A DISTANCE OF 174.38 FEET; THENCE NORTH 64°09'00" EAST 42.12 FEET TO THE SOUTHWESTERLY LINE OF

NORTH KINGSBURY STREET; THENCE SOUTH 46°43'07" EAST ALONG SAID SOUTHWESTERLY LINE 43.89 FEET; THENCE SOUTH 43°16'53" WEST 37.96 FEET; THENCE WESTERLY 220.45 FEET ALONG THE ARC OF A CIRCLE HAVING A RADIUS OF 673.00 FEET CONCAVE SOUTHERLY AND WHOSE CHORD BEARS NORTH 79°14'01" WEST, A DISTANCE OF 219.46 FEET TO A POINT ON THE EAST LINE OF SAID LOT 3; THENCE WESTERLY 186.09 FEET ALONG THE ARC OF A CIRCLE HAVING A RADIUS OF 676.33 FEET CONCAVE SOUTHERLY AND WHOSE CHORD BEARS SOUTH 84°04'26" WEST, A DISTANCE OF 185.50 FEET TO AN INTERSECTION WITH A LINE DRAWN SOUTH, PERPENDICULAR TO THE SOUTH LINE OF WEST CORTLAND STREET, FROM A POINT 185.00 FEET WEST OF THE NORTHWEST CORNER OF SAID LOT 11, AS MEASURED ALONG SAID SOUTH LINE; THENCE SOUTH 01°41'57" EAST ALONG SAID PERPENDICULAR LINE 56.00 FEET; THENCE SOUTH 83°39'22" EAST 11.37 FEET; THENCE SOUTH 70°53'56" EAST 50.08 FEET; THENCE SOUTH 49°46'38" EAST 51.36 FEET TO POINT ON THE NORTHWESTERLY LINE OF SAID LOT 11; THENCE SOUTH 43°18'03" WEST ALONG THE SOUTHWESTERLY EXTENSION OF THE NORTHWESTERLY LINE OF SAID LOT 11 A DISTANCE OF 74.23 FEET TO THE SOUTH LINE OF LOT 3; THE NEXT 8 COURSES BEING ALONG THE SOUTH LINE OF SAID LOT 3; THENCE NORTH 77°29'18" WEST 44.01 FEET; THENCE SOUTH 86°56'27" WEST 57.52 FEET; THENCE SOUTH 72°22'52" WEST 37.43 FEET; THENCE SOUTH 60°06'09" WEST 42.73 FEET; THENCE SOUTH 63°16'09" WEST 40.75 FEET; THENCE SOUTH 58°24'03" WEST 35.59 FEET; THENCE SOUTH 60°44'08" WEST 34.28 FEET; THENCE SOUTH 59°11'16" WEST 30.72 FEET TO THE SOUTHEAST CORNER OF SAID LOT 4; THENCE SOUTH 54°23'01" WEST ALONG THE SOUTH LINE OF SAID LOT 4 A DISTANCE OF 132.93 FEET; THENCE SOUTH 62°25'32" WEST ALONG THE SOUTH LINE OF SAID LOT 4 A DISTANCE OF 132.29 FEET TO A POINT ON THE EAST LINE OF THE WEST 111.67 FEET OF SAID LOT 4; THENCE NORTH 01°41'57" WEST ALONG SAID EAST LINE 133.86 FEET; THENCE SOUTH 59°23'03" WEST 44.82 FEET; THENCE SOUTH 17°23'23" WEST 40.92 FEET; THENCE NORTH 87°59'37" WEST 62.47 FEET; THENCE NORTH 52°50'27" WEST 139.25 FEET; THENCE NORTH 27°39'57" WEST 36.64 FEET; THENCE SOUTH 88°18'12" WEST 54.31 FEET TO THE WEST LINE OF SAID LOT 5; THENCE NORTH 18°03'47" WEST ALONG THE WEST LINE OF SAID LOT 5 A DISTANCE OF 171.36 FEET; THENCE NORTH 13°28'04" WEST ALONG THE WEST LINE OF SAID LOT 5 A DISTANCE OF 98.96 FEET; THENCE NORTH 09°57'21" WEST ALONG THE WEST LINE OF SAID LOT 5 A DISTANCE OF 69.46 FEET TO THE SOUTH LINE OF WEST CORTLAND STREET; THENCE NORTH 88°18'03" EAST ALONG THE SOUTH LINE OF WEST CORTLAND STREET 723.31 FEET TO THE POINT OF BEGINNING, IN COOK COUNTY, ILLINOIS.

**CITY OF CHICAGO
ECONOMIC DISCLOSURE STATEMENT
AND AFFIDAVIT**

SECTION I -- GENERAL INFORMATION

A. Legal name of the Disclosing Party submitting this EDS. Include d/b/a/ if applicable:

LSREF4 Alloy Property Holdings, LLC

Check ONE of the following three boxes:

Indicate whether the Disclosing Party submitting this EDS is:

1. the Applicant

OR

2. a legal entity currently holding, or anticipated to hold within six months after City action on the contract, transaction or other undertaking to which this EDS pertains (referred to below as the "Matter"), a direct or indirect interest in excess of 7.5% in the Applicant. State the Applicant's legal name: Alloy Property Company, LLC and Alloy Property Company 2, LLC (property owner)

OR

3. a legal entity with a direct or indirect right of control of the Applicant (see Section II(B)(1))
State the legal name of the entity in which the Disclosing Party holds a right of control:

B. Business address of the Disclosing Party: 2711 N. Haskell Avenue, Suite 1700, Dallas, TX 75204

C. Telephone: _____ Fax: 312-874-7008 Email: _____

D. Name of contact person: Anna Simpson

E. Federal Employer Identification No. (if you have one): _____

F. Brief description of the Matter to which this EDS pertains. (Include project number and location of property, if applicable):

Application for planned development for property located on Exhibit A attached hereto.

G. Which City agency or department is requesting this EDS? DPD

If the Matter is a contract being handled by the City's Department of Procurement Services, please complete the following:

Specification # N/A and Contract # N/A

SECTION II -- DISCLOSURE OF OWNERSHIP INTERESTS

A. NATURE OF THE DISCLOSING PARTY

1. Indicate the nature of the Disclosing Party:

- | | |
|---|---|
| <input type="checkbox"/> Person | <input checked="" type="checkbox"/> Limited liability company |
| <input type="checkbox"/> Publicly registered business corporation | <input type="checkbox"/> Limited liability partnership |
| <input type="checkbox"/> Privately held business corporation | <input type="checkbox"/> Joint venture |
| <input type="checkbox"/> Sole proprietorship | <input type="checkbox"/> Not-for-profit corporation |
| <input type="checkbox"/> General partnership | (Is the not-for-profit corporation also a 501(c)(3))? |
| <input type="checkbox"/> Limited partnership | <input type="checkbox"/> Yes <input type="checkbox"/> No |
| <input type="checkbox"/> Trust | <input type="checkbox"/> Other (please specify) |
-

2. For legal entities, the state (or foreign country) of incorporation or organization, if applicable:

Delaware

3. For legal entities not organized in the State of Illinois: Has the organization registered to do business in the State of Illinois as a foreign entity?

- Yes No Organized in Illinois

B. IF THE DISCLOSING PARTY IS A LEGAL ENTITY:

1. List below the full names and titles, if applicable, of: (i) all executive officers and all directors of the entity; (ii) **for not-for-profit corporations**, all members, if any, which are legal entities (if there are no such members, write "no members which are legal entities"); (iii) **for trusts, estates or other similar entities**, the trustee, executor, administrator, or similarly situated party; (iv) **for general or limited partnerships, limited liability companies, limited liability partnerships or joint ventures**, each general partner, managing member, manager or any other person or legal entity that directly or indirectly controls the day-to-day management of the Applicant.

NOTE: Each legal entity listed below must submit an EDS on its own behalf.

Name

Title

See Attachment 2-1

2. Please provide the following information concerning each person or legal entity having a direct or indirect, current or prospective (i.e. within 6 months after City action) beneficial interest (including ownership) in excess of 7.5% of the Applicant. Examples of such an interest include shares in a corporation, partnership interest in a partnership or joint venture, interest of a member or manager in a

Attachment 2-1

Section II.B.1. List below the full names and titles of all executive officers and all directors of the entity.

Marc L. Lipshy, President
Laura Sims, Vice President and Assistant Secretary
Mark S. Schuck, Vice President
Steven R. Shearer, Vice President
Summer Trejo, Vice President and Secretary
Susan Kiker, Vice President

Alloy Property Holdings, LLC – Managing Member

Attachment 3-1

Section II. B.2. Please provide the following information concerning each person or entity having a direct or indirect, current or prospective (i.e. within 6 months after City action) beneficial interest (including ownership) in excess of 7.5% of the Applicant:

<u>Name</u>	<u>Business Address</u>	<u>Percentage Interest in the Applicant</u>
Alloy Property Holdings, LLC	2711 N. Haskell Avenue, Suite 1700 Dallas, TX 75204	100% - Direct
Alloy Lower Joint Venture, LLC	2711 N. Haskell Avenue, Suite 1700 Dallas, TX 75204	100% - Indirect
LSREF4 Alloy Property Holdings, LLC	2711 N. Haskell Avenue, Suite 1700 Dallas, TX 75204	85% - Indirect
Sterling Bay LY, LLC	1330 W. Fulton St., Suite 800 Chicago, IL 60607	15% - Indirect
Sterling Bay LY Investors, LLC	1330 W. Fulton St., Suite 800 Chicago, IL 60607	15% - Indirect
SBCP II Qualified Purchasers, LP	1330 W. Fulton St., Suite 800 Chicago, IL 60607	12.5% - Indirect
LSREF4 Alloy Super Holdings, LLC	2711 N. Haskell Avenue, Suite 1700 Dallas, TX 75204	85% - Indirect
Alloy Upper Joint Venture, LLC	2711 N. Haskell Avenue, Suite 1700 Dallas, TX 75204	85% - Indirect
LSREF4 Super REIT Partners, L.P.	2711 N. Haskell Avenue, Suite 1700 Dallas, TX 75204	85% - Indirect
Lone Star Real Estate Fund IV (U.S.), L.P.	2711 N. Haskell Avenue, Suite 1700 Dallas, TX 75204	42% - Indirect
LSF RE IV International, L.P.	2711 N. Haskell Avenue, Suite 1700	Current 41% - Indirect
LSF RE IV Capital Investments, L.P.	2711 N. Haskell Avenue, Suite 1700 Dallas, TX 75204	Future 41% - Indirect

Name (indicate whether retained or anticipated to be retained)	Business Address	Relationship to Disclosing Party (subcontractor, attorney, lobbyist, etc.)	Fees (indicate whether paid or estimated.) NOTE: "hourly rate" or "t.b.d." is not an acceptable response.
--	------------------	--	--

(Add sheets if necessary)

Check here if the Disclosing Party has not retained, nor expects to retain, any such persons or entities.

SECTION V -- CERTIFICATIONS

A. COURT-ORDERED CHILD SUPPORT COMPLIANCE

Under MCC Section 2-92-415, substantial owners of business entities that contract with the City must remain in compliance with their child support obligations throughout the contract's term.

Has any person who directly or indirectly owns 10% or more of the Disclosing Party been declared in arrearage on any child support obligations by any Illinois court of competent jurisdiction?

Yes No No person directly or indirectly owns 10% or more of the Disclosing Party.

If "Yes," has the person entered into a court-approved agreement for payment of all support owed and is the person in compliance with that agreement?

Yes No

B. FURTHER CERTIFICATIONS

1. [This paragraph 1 applies only if the Matter is a contract being handled by the City's Department of Procurement Services.] In the 5-year period preceding the date of this EDS, neither the Disclosing Party nor any Affiliated Entity [see definition in (5) below] has engaged, in connection with the performance of any public contract, the services of an integrity monitor, independent private sector inspector general, or integrity compliance consultant (i.e., an individual or entity with legal, auditing, investigative, or other similar skills, designated by a public agency to help the agency monitor the activity of specified agency vendors as well as help the vendors reform their business practices so they can be considered for agency contracts in the future, or continue with a contract in progress).

2. The Disclosing Party and its Affiliated Entities are not delinquent in the payment of any fine, fee, tax or other source of indebtedness owed to the City of Chicago, including, but not limited to, water and sewer charges, license fees, parking tickets, property taxes and sales taxes, nor is the Disclosing Party delinquent in the payment of any tax administered by the Illinois Department of Revenue.

3. The Disclosing Party and, if the Disclosing Party is a legal entity, all of those persons or entities identified in Section II(B)(1) of this EDS:

- a. are not presently debarred, suspended, proposed for debarment, declared ineligible or voluntarily excluded from any transactions by any federal, state or local unit of government;
- b. have not, during the 5 years before the date of this EDS, been convicted of a criminal offense, adjudged guilty, or had a civil judgment rendered against them in connection with: obtaining, attempting to obtain, or performing a public (federal, state or local) transaction or contract under a public transaction; a violation of federal or state antitrust statutes; fraud; embezzlement; theft; forgery; bribery; falsification or destruction of records; making false statements; or receiving stolen property;
- c. are not presently indicted for, or criminally or civilly charged by, a governmental entity (federal, state or local) with committing any of the offenses set forth in subparagraph (b) above;
- d. have not, during the 5 years before the date of this EDS, had one or more public transactions (federal, state or local) terminated for cause or default; and
- e. have not, during the 5 years before the date of this EDS, been convicted, adjudged guilty, or found liable in a civil proceeding, or in any criminal or civil action, including actions concerning environmental violations, instituted by the City or by the federal government, any state, or any other unit of local government.

4. The Disclosing Party understands and shall comply with the applicable requirements of MCC Chapters 2-56 (Inspector General) and 2-156 (Governmental Ethics).

5. Certifications (5), (6) and (7) concern:

- the Disclosing Party;
- any "Contractor" (meaning any contractor or subcontractor used by the Disclosing Party in connection with the Matter, including but not limited to all persons or legal entities disclosed under Section IV, "Disclosure of Subcontractors and Other Retained Parties");
- any "Affiliated Entity" (meaning a person or entity that, directly or indirectly: controls the Disclosing Party, is controlled by the Disclosing Party, or is, with the Disclosing Party, under common control of another person or entity). Indicia of control include, without limitation: interlocking management or ownership; identity of interests among family members, shared facilities and equipment; common use of employees; or organization of a business entity following the ineligibility of a business entity to do business with federal or state or local government, including the City, using substantially the same management, ownership, or principals as the ineligible entity. With respect to Contractors, the term Affiliated Entity means a person or entity that directly or indirectly controls the Contractor, is controlled by it, or, with the Contractor, is under common control of another person or entity;
- any responsible official of the Disclosing Party, any Contractor or any Affiliated Entity or any other official, agent or employee of the Disclosing Party, any Contractor or any Affiliated Entity, acting pursuant to the direction or authorization of a responsible official of the Disclosing Party, any Contractor or any Affiliated Entity (collectively "Agents").

Neither the Disclosing Party, nor any Contractor, nor any Affiliated Entity of either the Disclosing Party or any Contractor, nor any Agents have, during the 5 years before the date of this EDS, or, with respect to a Contractor, an Affiliated Entity, or an Affiliated Entity of a Contractor during the 5 years before the date of such Contractor's or Affiliated Entity's contract or engagement in connection with the Matter:

- a. bribed or attempted to bribe; or been convicted or adjudged guilty of bribery or attempting to bribe, a public officer or employee of the City, the State of Illinois, or any agency of the federal government or of any state or local government in the United States of America, in that officer's or employee's official capacity;
 - b. agreed or colluded with other bidders or prospective bidders, or been a party to any such agreement, or been convicted or adjudged guilty of agreement or collusion among bidders or prospective bidders, in restraint of freedom of competition by agreement to bid a fixed price or otherwise; or
 - c. made an admission of such conduct described in subparagraph (a) or (b) above that is a matter of record, but have not been prosecuted for such conduct; or
 - d. violated the provisions referenced in MCC Subsection 2-92-320(a)(4)(Contracts Requiring a Base Wage); (a)(5)(Debarment Regulations); or (a)(6)(Minimum Wage Ordinance).
6. Neither the Disclosing Party, nor any Affiliated Entity or Contractor, or any of their employees, officials, agents or partners, is barred from contracting with any unit of state or local government as a result of engaging in or being convicted of (1) bid-rigging in violation of 720 ILCS 5/33E-3; (2) bid-rotating in violation of 720 ILCS 5/33E-4; or (3) any similar offense of any state or of the United States of America that contains the same elements as the offense of bid-rigging or bid-rotating.
7. Neither the Disclosing Party nor any Affiliated Entity is listed on a Sanctions List maintained by the United States Department of Commerce, State, or Treasury, or any successor federal agency.
8. [FOR APPLICANT ONLY] (i) Neither the Applicant nor any "controlling person" [see MCC Chapter 1-23, Article I for applicability and defined terms] of the Applicant is currently indicted or charged with, or has admitted guilt of, or has ever been convicted of, or placed under supervision for, any criminal offense involving actual, attempted, or conspiracy to commit bribery, theft, fraud, forgery, perjury, dishonesty or deceit against an officer or employee of the City or any "sister agency"; and (ii) the Applicant understands and acknowledges that compliance with Article I is a continuing requirement for doing business with the City. NOTE: If MCC Chapter 1-23, Article I applies to the Applicant, that Article's permanent compliance timeframe supersedes 5-year compliance timeframes in this Section V.
9. [FOR APPLICANT ONLY] The Applicant and its Affiliated Entities will not use, nor permit their subcontractors to use, any facility listed as having an active exclusion by the U.S. EPA on the federal System for Award Management ("SAM").
10. [FOR APPLICANT ONLY] The Applicant will obtain from any contractors/subcontractors hired or to be hired in connection with the Matter certifications equal in form and substance to those in Certifications (2) and (9) above and will not, without the prior written consent of the City, use any such

contractor/subcontractor that does not provide such certifications or that the Applicant has reason to believe has not provided or cannot provide truthful certifications.

11. If the Disclosing Party is unable to certify to any of the above statements in this Part B (Further Certifications), the Disclosing Party must explain below:

None

If the letters "NA," the word "None," or no response appears on the lines above, it will be conclusively presumed that the Disclosing Party certified to the above statements.

12. To the best of the Disclosing Party's knowledge after reasonable inquiry, the following is a complete list of all current employees of the Disclosing Party who were, at any time during the 12-month period preceding the date of this EDS, an employee, or elected or appointed official, of the City of Chicago (if none, indicate with "N/A" or "none").

None

13. To the best of the Disclosing Party's knowledge after reasonable inquiry, the following is a complete list of all gifts that the Disclosing Party has given or caused to be given, at any time during the 12-month period preceding the execution date of this EDS, to an employee, or elected or appointed official, of the City of Chicago. For purposes of this statement, a "gift" does not include: (i) anything made generally available to City employees or to the general public, or (ii) food or drink provided in the course of official City business and having a retail value of less than \$25 per recipient, or (iii) a political contribution otherwise duly reported as required by law (if none, indicate with "N/A" or "none"). As to any gift listed below, please also list the name of the City recipient.

None

C. CERTIFICATION OF STATUS AS FINANCIAL INSTITUTION

1. The Disclosing Party certifies that the Disclosing Party (check one)
[] is [X] is not

a "financial institution" as defined in MCC Section 2-32-455(b).

2. If the Disclosing Party IS a financial institution, then the Disclosing Party pledges:

"We are not and will not become a predatory lender as defined in MCC Chapter 2-32. We further pledge that none of our affiliates is, and none of them will become, a predatory lender as defined in MCC Chapter 2-32. We understand that becoming a predatory lender or becoming an affiliate of a predatory lender may result in the loss of the privilege of doing business with the City."

If the Disclosing Party is unable to make this pledge because it or any of its affiliates (as defined in MCC Section 2-32-455(b)) is a predatory lender within the meaning of MCC Chapter 2-32, explain here (attach additional pages if necessary):

None

If the letters "NA," the word "None," or no response appears on the lines above, it will be conclusively presumed that the Disclosing Party certified to the above statements.

D. CERTIFICATION REGARDING FINANCIAL INTEREST IN CITY BUSINESS

Any words or terms defined in MCC Chapter 2-156 have the same meanings if used in this Part D.

1. In accordance with MCC Section 2-156-110: To the best of the Disclosing Party's knowledge after reasonable inquiry, does any official or employee of the City have a financial interest in his or her own name or in the name of any other person or entity in the Matter?

Yes No

NOTE: If you checked "Yes" to Item D(1), proceed to Items D(2) and D(3). If you checked "No" to Item D(1), skip Items D(2) and D(3) and proceed to Part E.

2. Unless sold pursuant to a process of competitive bidding, or otherwise permitted, no City elected official or employee shall have a financial interest in his or her own name or in the name of any other person or entity in the purchase of any property that (i) belongs to the City, or (ii) is sold for taxes or assessments, or (iii) is sold by virtue of legal process at the suit of the City (collectively, "City Property Sale"). Compensation for property taken pursuant to the City's eminent domain power does not constitute a financial interest within the meaning of this Part D.

Does the Matter involve a City Property Sale?

Yes No

3. If you checked "Yes" to Item D(1), provide the names and business addresses of the City officials or employees having such financial interest and identify the nature of the financial interest:

Name	Business Address	Nature of Financial Interest

4. The Disclosing Party further certifies that no prohibited financial interest in the Matter will be acquired by any City official or employee.

E. CERTIFICATION REGARDING SLAVERY ERA BUSINESS

Please check either (1) or (2) below. If the Disclosing Party checks (2), the Disclosing Party must disclose below or in an attachment to this EDS all information required by (2). Failure to comply with these disclosure requirements may make any contract entered into with the City in connection with the Matter voidable by the City.

 X 1. The Disclosing Party verifies that the Disclosing Party has searched any and all records of the Disclosing Party and any and all predecessor entities regarding records of investments or profits from slavery or slaveholder insurance policies during the slavery era (including insurance policies issued to slaveholders that provided coverage for damage to or injury or death of their slaves), and the Disclosing Party has found no such records.

 2. The Disclosing Party verifies that, as a result of conducting the search in step (1) above, the Disclosing Party has found records of investments or profits from slavery or slaveholder insurance policies. The Disclosing Party verifies that the following constitutes full disclosure of all such records, including the names of any and all slaves or slaveholders described in those records:

SECTION VI -- CERTIFICATIONS FOR FEDERALLY FUNDED MATTERS

NOTE: If the Matter is federally funded, complete this Section VI. If the Matter is not federally funded, proceed to Section VII. For purposes of this Section VI, tax credits allocated by the City and proceeds of debt obligations of the City are not federal funding.

A. CERTIFICATION REGARDING LOBBYING

1. List below the names of all persons or entities registered under the federal Lobbying Disclosure Act of 1995, as amended, who have made lobbying contacts on behalf of the Disclosing Party with respect to the Matter: (Add sheets if necessary):

(If no explanation appears or begins on the lines above, or if the letters "NA" or if the word "None" appear, it will be conclusively presumed that the Disclosing Party means that NO persons or entities registered under the Lobbying Disclosure Act of 1995, as amended, have made lobbying contacts on behalf of the Disclosing Party with respect to the Matter.)

2. The Disclosing Party has not spent and will not expend any federally appropriated funds to pay any person or entity listed in paragraph A(1) above for his or her lobbying activities or to pay any person or entity to influence or attempt to influence an officer or employee of any agency, as defined by applicable federal law, a member of Congress, an officer or employee of Congress, or an employee

of a member of Congress, in connection with the award of any federally funded contract, making any federally funded grant or loan, entering into any cooperative agreement, or to extend, continue, renew, amend, or modify any federally funded contract, grant, loan, or cooperative agreement.

3. The Disclosing Party will submit an updated certification at the end of each calendar quarter in which there occurs any event that materially affects the accuracy of the statements and information set forth in paragraphs A(1) and A(2) above.

4. The Disclosing Party certifies that either: (i) it is not an organization described in section 501(c)(4) of the Internal Revenue Code of 1986; or (ii) it is an organization described in section 501(c)(4) of the Internal Revenue Code of 1986 but has not engaged and will not engage in "Lobbying Activities," as that term is defined in the Lobbying Disclosure Act of 1995, as amended.

5. If the Disclosing Party is the Applicant, the Disclosing Party must obtain certifications equal in form and substance to paragraphs A(1) through A(4) above from all subcontractors before it awards any subcontract and the Disclosing Party must maintain all such subcontractors' certifications for the duration of the Matter and must make such certifications promptly available to the City upon request.

B. CERTIFICATION REGARDING EQUAL EMPLOYMENT OPPORTUNITY

If the Matter is federally funded, federal regulations require the Applicant and all proposed subcontractors to submit the following information with their bids or in writing at the outset of negotiations.

Is the Disclosing Party the Applicant?

Yes No

If "Yes," answer the three questions below:

1. Have you developed and do you have on file affirmative action programs pursuant to applicable federal regulations? (See 41 CFR Part 60-2.)

Yes No

2. Have you filed with the Joint Reporting Committee, the Director of the Office of Federal Contract Compliance Programs, or the Equal Employment Opportunity Commission all reports due under the applicable filing requirements?

Yes No Reports not required

3. Have you participated in any previous contracts or subcontracts subject to the equal opportunity clause?

Yes No

If you checked "No" to question (1) or (2) above, please provide an explanation:

SECTION VII -- FURTHER ACKNOWLEDGMENTS AND CERTIFICATION

The Disclosing Party understands and agrees that:

A. The certifications, disclosures, and acknowledgments contained in this EDS will become part of any contract or other agreement between the Applicant and the City in connection with the Matter, whether procurement, City assistance, or other City action, and are material inducements to the City's execution of any contract or taking other action with respect to the Matter. The Disclosing Party understands that it must comply with all statutes, ordinances, and regulations on which this EDS is based.

B. The City's Governmental Ethics Ordinance, MCC Chapter 2-156, imposes certain duties and obligations on persons or entities seeking City contracts, work, business, or transactions. The full text of this ordinance and a training program is available on line at www.cityofchicago.org/Ethics, and may also be obtained from the City's Board of Ethics, 740 N. Sedgwick St., Suite 500, Chicago, IL 60610, (312) 744-9660. The Disclosing Party must comply fully with this ordinance.

C. If the City determines that any information provided in this EDS is false, incomplete or inaccurate, any contract or other agreement in connection with which it is submitted may be rescinded or be void or voidable, and the City may pursue any remedies under the contract or agreement (if not rescinded or void), at law, or in equity, including terminating the Disclosing Party's participation in the Matter and/or declining to allow the Disclosing Party to participate in other City transactions. Remedies at law for a false statement of material fact may include incarceration and an award to the City of treble damages.

D. It is the City's policy to make this document available to the public on its Internet site and/or upon request. Some or all of the information provided in, and appended to, this EDS may be made publicly available on the Internet, in response to a Freedom of Information Act request, or otherwise. By completing and signing this EDS, the Disclosing Party waives and releases any possible rights or claims which it may have against the City in connection with the public release of information contained in this EDS and also authorizes the City to verify the accuracy of any information submitted in this EDS.

E. The information provided in this EDS must be kept current. In the event of changes, the Disclosing Party must supplement this EDS up to the time the City takes action on the Matter. If the Matter is a contract being handled by the City's Department of Procurement Services, the Disclosing Party must update this EDS as the contract requires. **NOTE:** With respect to Matters subject to MCC Chapter 1-23, Article I (imposing **PERMANENT INELIGIBILITY** for certain specified offenses), the information provided herein regarding eligibility must be kept current for a longer period, as required by MCC Chapter 1-23 and Section 2-154-020.

CERTIFICATION

Under penalty of perjury, the person signing below: (1) warrants that he/she is authorized to execute this EDS, and Appendices A and B (if applicable), on behalf of the Disclosing Party, and (2) warrants that all certifications and statements contained in this EDS, and Appendices A and B (if applicable), are true, accurate and complete as of the date furnished to the City.

LSREF4 Alloy Property Holdings, LLC
(Print or type exact legal name of Disclosing Party)

By: Marc L. Lipshy
(Sign here)


Marc L. Lipshy
(Print or type name of person signing)

President
(Print or type title of person signing)

Signed and sworn to before me on (date) June 4, 2018

at Dallas County, Texas (state).

Laura Serafin
Notary Public



Commission expires: May 12, 2020

**CITY OF CHICAGO
ECONOMIC DISCLOSURE STATEMENT AND AFFIDAVIT
APPENDIX A**

**FAMILIAL RELATIONSHIPS WITH ELECTED CITY OFFICIALS
AND DEPARTMENT HEADS**

This Appendix is to be completed only by (a) the Applicant, and (b) any legal entity which has a direct ownership interest in the Applicant exceeding 7.5%. It is not to be completed by any legal entity which has only an indirect ownership interest in the Applicant.

Under MCC Section 2-154-015, the Disclosing Party must disclose whether such Disclosing Party or any "Applicable Party" or any Spouse or Domestic Partner thereof currently has a "familial relationship" with any elected city official or department head. A "familial relationship" exists if, as of the date this EDS is signed, the Disclosing Party or any "Applicable Party" or any Spouse or Domestic Partner thereof is related to the mayor, any alderman, the city clerk, the city treasurer or any city department head as spouse or domestic partner or as any of the following, whether by blood or adoption: parent, child, brother or sister, aunt or uncle, niece or nephew, grandparent, grandchild, father-in-law, mother-in-law, son-in-law, daughter-in-law, stepfather or stepmother, stepson or stepdaughter, stepbrother or stepsister or half-brother or half-sister.

"Applicable Party" means (1) all executive officers of the Disclosing Party listed in Section II.B.1.a., if the Disclosing Party is a corporation; all partners of the Disclosing Party, if the Disclosing Party is a general partnership; all general partners and limited partners of the Disclosing Party, if the Disclosing Party is a limited partnership; all managers, managing members and members of the Disclosing Party, if the Disclosing Party is a limited liability company; (2) all principal officers of the Disclosing Party; and (3) any person having more than a 7.5% ownership interest in the Disclosing Party. "Principal officers" means the president, chief operating officer, executive director, chief financial officer, treasurer or secretary of a legal entity or any person exercising similar authority.

Does the Disclosing Party or any "Applicable Party" or any Spouse or Domestic Partner thereof currently have a "familial relationship" with an elected city official or department head?

Yes

No

If yes, please identify below (1) the name and title of such person, (2) the name of the legal entity to which such person is connected; (3) the name and title of the elected city official or department head to whom such person has a familial relationship, and (4) the precise nature of such familial relationship.

**CITY OF CHICAGO
ECONOMIC DISCLOSURE STATEMENT AND AFFIDAVIT
APPENDIX B.**

BUILDING CODE SCOFFLAW/PROBLEM LANDLORD CERTIFICATION

This Appendix is to be completed only by (a) the Applicant, and (b) any legal entity which has a direct ownership interest in the Applicant exceeding 7.5% (an "Owner"). It is not to be completed by any legal entity which has only an indirect ownership interest in the Applicant.

1. Pursuant to MCC Section 2-154-010, is the Applicant or any Owner identified as a building code scofflaw or problem landlord pursuant to MCC Section 2-92-416?

Yes No

2. If the Applicant is a legal entity publicly traded on any exchange, is any officer or director of the Applicant identified as a building code scofflaw or problem landlord pursuant to MCC Section 2-92-416?

Yes No The Applicant is not publicly traded on any exchange.

3. If yes to (1) or (2) above, please identify below the name of each person or legal entity identified as a building code scofflaw or problem landlord and the address of each building or buildings to which the pertinent code violations apply.

Exhibit A

Legal Description

PARCEL A:

SUB-LOT 1 OF ORIGINAL LOT 1 EXTENDING TO THE THREAD OF THE CHICAGO RIVER IN BLOCK 17 OF SHEFFIELD'S ADDITION TO CHICAGO IN THE SOUTHWEST ¼ OF SECTION 32, TOWNSHIP 40 NORTH, RANGE 14, EAST OF THE THIRD PRINCIPAL MERIDIAN, IN COOK COUNTY, ILLINOIS.

PARCEL B:

LOTS 2, 3, 4 AND 5 EXTENDING TO THE THREAD OF THE CHICAGO RIVER IN BLOCK 17 OF SHEFFIELD'S ADDITION TO CHICAGO IN THE SOUTHWEST ¼ OF SECTION 32, TOWNSHIP 40 NORTH, RANGE 14, EAST OF THE THIRD PRINCIPAL MERIDIAN, (EXCEPTING THEREFROM THAT PART OF LOT 5 AFORESAID CONVEYED TO JOHN M. WHITMAN, RECEIVER OF THE CHICAGO AND PACIFIC RAILROAD COMPANY AND TO THE CHICAGO, MILWAUKEE AND ST. PAUL RAILWAY COMPANY BY DEEDS RECORDED JUNE 30, 1879 AS DOCUMENT 227959 AND 2798073 IN BOOKS 891 AND 6590, PAGES 226 AND 348 RESPECTIVELY), IN COOK COUNTY, ILLINOIS.

PARCEL C:

LOTS 5 AND 6 AND THE NORTH 20.00 FEET OF LOT 7 IN THE SUBDIVISION OF LOT 1 OF BLOCK 17 IN SHEFFIELD'S ADDITION TO CHICAGO IN SECTION 32, TOWNSHIP 40 NORTH, RANGE 14, EAST OF THE THIRD PRINCIPAL MERIDIAN, IN COOK COUNTY, ILLINOIS.

PARCEL D:

THE SOUTH 5 FEET OF LOT 7 AND LOTS 8, 9 AND 10 IN THE SUBDIVISION OF LOT 1 OF BLOCK 17 IN SHEFFIELD'S ADDITION TO CHICAGO IN SECTION 32, TOWNSHIP 40 NORTH, RANGE 14, EAST OF THE THIRD PRINCIPAL MERIDIAN, IN COOK COUNTY, ILLINOIS.

PARCEL E:

LOT 16 IN BLOCK 4 IN DOMINICK'S SUBDIVISION OF LOTS 1, 2 AND 3 IN BLOCK 14 IN SHEFFIELD'S ADDITION TO CHICAGO, IN SECTION 32, TOWNSHIP 40 NORTH, RANGE 14, EAST OF THE THIRD PRINCIPAL MERIDIAN, IN COOK COUNTY, ILLINOIS.

PARCEL F:

LOT 1 IN BLOCK 4 IN DOMINICK'S SUBDIVISION OF LOTS 1 TO 3 INCLUSIVE IN BLOCK 14 IN SHEFFIELD'S ADDITION TO CHICAGO IN THE SOUTHWEST QUARTER OF THE NORTHWEST

QUARTER OF SECTION 32, TOWNSHIP 40 NORTH, RANGE 14 EAST OF THE THIRD PRINCIPAL MERIDIAN, IN CITY OF CHICAGO, COOK COUNTY, ILLINOIS.

PARCEL G:

LOTS 5, 6, 7 AND 8 AND THE NORTH 1/2 OF THE SOUTHERLY VACATED ALLEY, AND LOTS 1, 2 AND 3 IN BLOCK 5 AND THE 16 FOOT VACATED ALLEY WEST AND ADJOINING LOT 1, 2 AND 3 IN BLOCK 5, RECORDED AS DOCUMENT 3658389, IN W.F. DOMINICK'S SUBDIVISION OF LOTS 1, 2 AND 3 OF BLOCK 14 OF SHEFFIELD'S ADDITION TO CHICAGO IN SECTION 32, TOWNSHIP 40 NORTH, RANGE 14 EAST OF THE THIRD PRINCIPAL MERIDIAN IN COOK COUNTY, ILLINOIS, EXCEPTING THEREFROM THE FOLLOWING DESCRIBED PARCEL: BEGINNING AT THE SOUTHEAST CORNER OF SAID LOT 5; THENCE NORTH ALONG THE EAST LINE THEREOF, A DISTANCE OF 30.00 FEET TO A NON-TANGENT CURVE CONVEX TO THE NORTHEAST WITH A RADIUS OF 289.00 FEET; THENCE NORTHWESTERLY ALONG SAID CURVE AN ARC DISTANCE OF 22.54 FEET TO A POINT WHICH IS 2.71 FEET EAST OF THE WEST LINE OF SAID LOT 5 AND 33.30 FEET NORTH OF THE SOUTH LINE OF SAID LOT 5; THENCE SOUTH, PARALLEL WITH THE WEST LINE OF SAID LOT 5, A DISTANCE OF 33.30 FEET TO THE SOUTH LINE OF SAID LOT 5; THENCE EAST ALONG THE SOUTH LINE OF SAID LOT 5 A DISTANCE OF 22.30 FEET TO THE POINT OF BEGINNING.

PARCEL H:

LOTS 22, 23 AND 24 IN BLOCK 4 IN W. F. DOMINICK'S SUBDIVISION OF LOTS 1, 2 AND 3 IN BLOCK 14 IN SHEFFIELD'S ADDITION TO CHICAGO IN SECTION 32, TOWNSHIP 40 NORTH, RANGE 14 EAST OF THE THIRD PRINCIPAL MERIDIAN, IN COOK COUNTY, ILLINOIS.

PARCEL I:

LOTS 17, 18, 19, 20 AND 21 IN BLOCK 4 IN W.F. DOMINICK'S SUBDIVISION OF LOTS 1, 2 AND 3 IN BLOCK 14 IN SHEFFIELD'S ADDITION TO CHICAGO IN SECTION 32, TOWNSHIP 40 NORTH, RANGE 14 EAST OF THE THIRD PRINCIPAL MERIDIAN, IN COOK COUNTY, ILLINOIS.

PARCEL J:

THE SOUTHERLY 1/2 OF LOT 9 AND LOT 10, AND THE NORTHERLY 58 FEET OF LOT 11 IN BLOCK 6 IN W.F. DOMINICK'S SUBDIVISION OF LOTS 1, 2 AND 3 OF BLOCK 14 OF SHEFFIELD'S ADDITION TO CHICAGO IN SECTION 32, TOWNSHIP 40 NORTH, RANGE 14 EAST OF THE THIRD PRINCIPAL MERIDIAN IN COOK COUNTY, ILLINOIS.

PARCEL K:

LOT 11 (EXCEPT THE NORTHERLY 58 FEET THEREOF), LOT 12 AND THE NORTH HALF OF THE SOUTHERLY VACATED ALLEY IN BLOCK 6 IN W.F. DOMINICK'S SUBDIVISION OF LOTS 1, 2 AND 3

OF BLOCK 14 OF SHEFFIELD'S ADDITION TO CHICAGO IN 32, TOWNSHIP 40 NORTH, RANGE 14 EAST OF THE THIRD PRINCIPAL MERIDIAN IN COOK COUNTY, ILLINOIS.

PARCEL L:

LOTS 9, 10, 11, 12, 13, 14, 15 AND PARTS OF LOTS 7 AND LOT 8 WEST OF A LINE COMMENCING AT A POINT IN SOUTH LINE 14.31 FEET WEST OF SOUTHEAST CORNER OF LOT 7; THENCE NORTH AT A RIGHT ANGLE TO POINT OF CURVE, THENCE NORTHERLY ON CURVE TO LAST DESCRIBED COURSE CONVEX EASTERLY RADIUS 177.53 FEET, 93.23 FEET TO A POINT IN NORTH LINE 14.17 FEET WEST OF NORTHEAST CORNER OF LOT 8 AND THE SOUTH 1/2 OF THE VACATED ALLEY NORTHERLY OF LOTS 9 TO 15 AND NORTHERLY OF THE WESTERLY 9.83 FEET OF LOT 8 IN BLOCK 1 IN J.F. LAWRENCE'S SUBDIVISION OF LOT 4 IN BLOCK 14 IN SHEFFIELD'S ADDITION TO CHICAGO IN SECTION 32, TOWNSHIP 40 NORTH, RANGE 14 EAST OF THE THIRD PRINCIPAL MERIDIAN, IN COOK COUNTY, ILLINOIS;

ALSO,

THAT PART OF NORTH DOMINICK STREET BOUNDED ON THE SOUTH BY THE SOUTH LINE, AS OCCUPIED, OF DOMINICK'S SUBDIVISION OF LOTS 1, 2 AND 3 IN BLOCK 14 IN SHEFFIELD'S ADDITION TO CHICAGO IN THE WEST HALF OF THE NORTHWEST QUARTER OF SECTION 32, TOWNSHIP 40 NORTH, RANGE 14 EAST OF THE THIRD PRINCIPAL MERIDIAN; ON THE NORTH BY THE NORTH LINE OF THE SOUTH 33 FEET OF LOT 11 (AS MEASURED ON THE EAST LINE OF SAID LOT) IN BLOCK 6 IN SAID DOMINICK'S SUBDIVISION EXTENDED EAST TO A POINT 8 FEET EAST OF THE WEST LINE OF SAID DOMINICK STREET, AND ON THE NORTHEAST BY A LINE RUNNING FROM SAID POINT ON THE NORTH OF THE PREMISES HERewith DESCRIBED TO A POINT ON THE EASTERLY LINE OF DOMINICK STREET 33 FEET NORTHWEST OF THE LINE OF SAID SUBDIVISION, TOGETHER WITH THAT PART OF THE NORTH HALF OF THE VACATED ALLEY LYING SOUTH AND ADJOINING, IN COOK COUNTY, ILLINOIS;

PARCEL L ALSO KNOWN AS:

LOTS 9, 10, 11, 12, 13, 14, 15 AND PART OF LOTS 7 AND 8 IN BLOCK 1 IN J.F.LAWRENCE'S SUBDIVISION OF LOT 4 IN BLOCK 14 IN SHEFFIELD'S ADDITION TO CHICAGO, TOGETHER WITH VACATED NORTH DOMINICK STREET, TOGETHER WITH PART OF A 12 FOOT VACATED ALLEY, ALL IN SECTION 32, TOWNSHIP 40 NORTH, RANGE 14 EAST OF THE THIRD PRINCIPAL MERIDIAN, ALL TAKEN AS A TRACT AND DESCRIBED AS FOLLOWS: COMMENCING AT THE SOUTHEAST CORNER OF SAID LOT 7; THENCE SOUTH $88^{\circ}10'29.11$ WEST ALONG THE SOUTH LINE THEREOF 14.31 FEET TO THE POINT OF BEGINNING; THENCE NORTH $01^{\circ}49'31.11$ WEST 11.00 FEET; THENCE NORTHERLY 93.20 FEET ALONG THE ARC OF A CIRCLE HAVING A RADIUS OF 177.53 FEET CONCAVE WESTERLY AND WHOSE CHORD BEARS NORTH $16^{\circ}52'21.11$ WEST A DISTANCE OF 92.13 FEET TO THE POINT OF INTERSECTION OF THE SOUTH LINE OF SAID 12 FOOT VACATED ALLEY AND A LINE DRAWN 9.83 FEET EAST OF AND PARALLEL WITH THE WEST LINE OF SAID LOT 8; THENCE NORTH $01^{\circ}51'31.11$ WEST 6.00 FEET TO THE CENTER LINE OF SAID 12 FOOT

VACATED ALLEY; THENCE SOUTH 88°10'29 11 WEST ALONG THE CENTER LINE OF SAID 12 FOOT VACATED ALLEY 27.02 FEET; THENCE NORTH 01°49'3111 WEST 6.00 FEET TO THE NORTH LINE OF SAID 12 FOOT VACATED ALLEY BEING ALSO A POINT ON THE EASTERLY LINE OF VACATED NORTH DOMINICK STREET AFORESAID; THENCE NORTH 30°53'48 11 WEST ALONG THE EASTERLY LINE OF VACATED NORTH DOMINICK STREET 33.00 FEET TO BEND THEREIN; THENCE NORTH 54°35'3711 WEST ALONG THE EASTERLY LINE OF VACATED NORTH DOMINICK STREET 142.73 FEET TO THE NORTHERLY LINE THEREOF; THENCE SOUTH 88°07'1811 WEST ALONG THE NORTHERLY LINE OF VACATED NORTH DOMINICK STREET 8.00 FEET TO THE WESTERLY LINE THEREOF; THENCE SOUTH 32°18'41 11 EAST ALONG THE WESTERLY LINE OF VACATED NORTH DOMINICK STREET 2.02 FEET TO A BEND THEREIN; THENCE SOUTH 30°09'28 11 EAST ALONG THE WESTERLY LINE OF VACATED NORTH DOMINICK STREET 128.89 FEET TO A POINT ON THE NORTH LINE OF THE 12 FOOT VACATED ALLEY AFORESAID; THENCE SOUTH 01°49'3111 EAST 6.00 FEET TO THE CENTER LINE OF SAID 12 FOOT VACATED ALLEY; THENCE SOUTH 88°10'29 11 WEST ALONG THE CENTER LINE OF SAID 12 FOOT VACATED ALLEY 274.88 FEET TO THE WESTERLY LINE OF SAID 12 FOOT VACATED ALLEY; THENCE SOUTH 5}000'4311 EAST ALONG THE WESTERLY LINE OF SAID 12 FOOT VACATED ALLEY AND THE WESTERLY LINE OF LOT 15 A DISTANCE OF 162.13 FEET TO THE SOUTHWEST CORNER OF SAID LOT 15; THENCE NORTH 88°10'2911 EAST ALONG THE SOUTH LINE OF LOTS 7 THROUGH 15, INCLUSIVE, 278.59 FEET TO THE POINT OF BEGINNING, IN COOK COUNTY, ILLINOIS.

PARCEL M:

THAT PART OF WEST ARMITAGE AVENUE VACATED BY ORDINANCE RECORDED AS DOCUMENT NUMBER 94014634 LYING WEST OF A LINE DRAWN FROM A POINT ON THE SOUTH LINE OF LOT 15 IN BLOCK 1 WHICH IS 334.69 FEET WEST OF THE WEST LINE OF NORTH SOUTHPORT AVENUE VACATED BY ORDINANCE RECORDED AS DOCUMENT NUMBER 94014634, AS MEASURED ON THE NORTH LINE OF VACATED WEST ARMITAGE AVENUE, TO A POINT ON THE NORTH LINE OF LOT 13 IN BLOCK 2 WHICH IS 334.69 FEET WEST OF THE EAST LINE OF VACATED NORTH SOUTHPORT AVENUE AS MEASURED ON THE SOUTH LINE OF VACATED WEST ARMITAGE AVENUE ALL IN J.F. LAWRENCE'S SUBDIVISION OF LOT 4 IN BLOCK 14 IN SHEFFIELD'S ADDITION TO CHICAGO IN SECTION 32, TOWNSHIP 40 NORTH, RANGE 14, EAST OF THE THIRD PRINCIPAL MERIDIAN, IN COOK COUNTY, ILLINOIS.

PARCEL M ALSO KNOWN AS:

THAT PART OF WEST ARMITAGE AVENUE VACATED BY ORDINANCE RECORDED AS DOCUMENT NUMBER 94014634 LYING SOUTH OF AND ADJOINING LOTS 14 AND 15 IN BLOCK 1 J.F. LAWRENCE'S SUBDIVISION OF LOT 4 IN BLOCK 14 IN SHEFFIELD'S ADDITION TO CHICAGO IN SECTION 32, TOWNSHIP 40 NORTH, RANGE 14, EAST OF THE THIRD PRINCIPAL MERIDIAN, DESCRIBED AS FOLLOWS: COMMENCING AT THE INTERSECTION OF THE NORTH LINE OF VACATED WEST ARMITAGE AVENUE WITH THE WEST LINE OF VACATED NORTH SOUTHPORT AVENUE; THENCE SOUTH 88°10'29" WEST ALONG THE NORTH LINE OF VACATED WEST ARMITAGE AVENUE 334.69 FEET TO THE POINT OF BEGINNING; THENCE SOUTH 01°51'31"

EAST 39.63 FEET TO ITS POINT OF INTERSECTION WITH THE WESTERLY LINE OF VACATED WEST ARMITAGE AVENUE; THENCE NORTH 18°33'18" WEST ALONG THE WESTERLY LINE OF VACATED WEST ARMITAGE AVENUE 41.39 FEET TO THE NORTHWEST CORNER THEREOF; THENCE NORTH 88°10'29" EAST ALONG THE NORTH LINE OF VACATED WEST ARMITAGE AVENUE 11.89 FEET TO THE POINT OF BEGINNING, IN COOK COUNTY, ILLINOIS.

PARCEL N:

LOT 4 IN BLOCK 5 IN DOMINICK'S SUBDIVISION OF LOTS 1, 2 AND 3 IN BLOCK 14 IN SHEFFIELD'S ADDITION TO CHICAGO IN SECTION 32, TOWNSHIP 40 NORTH, RANGE 14, EAST OF THE THIRD PRINCIPAL MERIDIAN, IN COOK COUNTY, ILLINOIS.

PARCEL O:

THOSE PORTIONS OF LOTS 5, 6, 7 AND 8 IN BLOCK 5 IN DOMINICK'S SUBDIVISION OF LOTS 1, 2 AND 3 IN BLOCK 14 IN SHEFFIELD'S ADDITION TO CHICAGO DESCRIBED AS FOLLOWS:

COMMENCING AT A POINT ON THE EAST LINE OF SAID LOT 5, WHICH IS 30.00 FEET NORTH OF THE SOUTHEAST CORNER THEREOF; THENCE NORTHWESTERLY ON A CURVE TO THE RIGHT WITH A RADIUS OF 289.00 FEET TO A POINT ON THE EAST LINE OF LOT 6, WHICH IS 34.00 FEET FROM THE SOUTHEAST CORNER THEREOF; THENCE TO A POINT ON THE EAST LINE OF LOT 7, WHICH IS 41.00 FEET FROM THE SOUTHEAST CORNER THEREOF; THENCE TO A POINT ON THE EAST LINE OF LOT 8, WHICH IS 47.00 FEET FROM THE NORTHEAST CORNER THEREOF; THENCE TO A POINT ON THE WEST LINE OF LOT 8, WHICH IS 22.00 FEET FROM THE NORTHWEST CORNER THEREOF; THENCE ALONG THE WEST LINE OF SAID LOT 8 TO A POINT, WHICH IS 33.00 FEET NORTHERLY FROM THE SOUTHWEST CORNER THEREOF; THENCE TO A POINT ON THE EAST LINE OF LOT 8, WHICH IS 22.00 FEET NORTH OF THE SOUTHEAST CORNER THEREOF; THENCE TO A POINT ON THE EAST LINE OF LOT 7, WHICH IS 6.00 FEET NORTH OF THE SOUTHEAST CORNER THEREOF; THENCE TO THE SOUTHEAST CORNER OF LOT 6; THENCE ALONG THE SOUTH LINE OF LOT 5 TO THE SOUTHEAST CORNER THEREOF; THENCE ALONG THE EAST LINE OF LOT 5 TO THE POINT OF BEGINNING, ALL IN BLOCK 5 IN W. F. DOMINICK'S SUBDIVISION OF LOTS 1, 2 AND 3 IN BLOCK 14 IN SHEFFIELD'S ADDITION TO CHICAGO IN SECTION 32, TOWNSHIP 40 NORTH, RANGE 14, EAST OF THE THIRD PRINCIPAL MERIDIAN, (EXCEPTING THEREFROM THE FOLLOWING DESCRIBED LAND:

COMMENCING AT A POINT ON THE EAST LINE OF SAID LOT 5, WHICH IS 30.00 FEET NORTH OF THE SOUTHEAST CORNER THEREOF; THENCE NORTHWESTERLY ON A CURVE TO THE RIGHT WITH A RADIUS OF 289.00 FEET TO A POINT; SAID POINT BEING 33.46 FEET NORTH OF AND 2.71 FEET EAST OF THE SOUTHWEST CORNER OF SAID LOT 5 TO POINT OF BEGINNING; THENCE CONTINUING NORTHWESTERLY ON A CURVE TO THE RIGHT WITH A RADIUS OF 289.00 FEET, A

DISTANCE OF 2.75 FEET TO A POINT ON THE EAST LINE OF LOT 6, WHICH IS 34.00 FEET FROM THE SOUTHEAST CORNER THEREOF; THENCE TO A POINT ON THE EAST LINE OF LOT 7, WHICH IS 41.00 FEET FROM THE SOUTHEAST CORNER THEREOF; THENCE TO A POINT ON THE EAST LINE OF LOT 8, WHICH IS 47.00 FEET FROM THE NORTHEAST CORNER THEREOF; THENCE TO A POINT ON THE WEST LINE OF LOT 8, WHICH IS 22.00 FEET FROM THE NORTHWEST CORNER THEREOF; THENCE ALONG THE WEST LINE OF SAID LOT 8 TO A POINT, WHICH IS 33.00 FEET NORTHERLY FROM THE SOUTHWEST CORNER THEREOF; THENCE TO A POINT ON THE EAST LINE OF LOT 8, WHICH IS 22.00 FEET NORTH OF THE SOUTHEAST CORNER THEREOF; THENCE TO A POINT ON THE EAST LINE OF LOT 7, WHICH IS 6.00 FEET NORTH OF THE SOUTHEAST CORNER THEREOF; THENCE TO THE SOUTHEAST CORNER OF LOT 6; THENCE SOUTHERLY ALONG A SOUTHERLY PROLONGATION OF THE EAST LINE OF LOT 6, A DISTANCE OF 2.20 FEET; THENCE "DUE EAST", A DISTANCE OF 2.71 FEET; THENCE NORTHERLY ALONG A LINE, WHICH IS 2.71 FEET EAST OF AND PARALLEL TO THE WEST LINE OF SAID LOT 5, A DISTANCE OF 35.62 FEET; TO THE POINT OF BEGINNING), IN COOK COUNTY, ILLINOIS.

PARCEL P:

ALL THAT PART OF THE NORTH/SOUTH 16-FOOT PUBLIC ALLEY, LYING WEST OF WEST LINE OF LOT 4 AND LYING EAST OF THE EAST LINE OF LOT 5; LYING NORTH OF A LINE DRAWN FROM THE SOUTHWEST CORNER OF LOT 4 TO THE SOUTHEAST CORNER OF LOT 5; AND LYING SOUTH OF THE WESTWARDLY EXTENSION OF THE NORTH LINE OF LOT 4 BEING THE SOUTH LINE OF THE PUBLIC ALLEY VACATED BY ORDINANCE PASSED JANUARY 30, 1905 AND RECORDED FEBRUARY 27, 1905 AS DOCUMENT 3658389, ALL IN BLOCK 5 IN W. F. DOMINICK'S SUBDIVISION AFORESAID, IN COOK COUNTY, ILLINOIS.

PARCEL Q:

LOTS 2 TO 10, BOTH INCLUSIVE, AND LOTS 11 TO 15, BOTH INCLUSIVE, AND LOTS 25 TO 28, BOTH INCLUSIVE, IN BLOCK 4 IN DOMINICK'S SUBDIVISION OF LOTS 1, 2 AND 3 IN BLOCK 14 IN SHEFFIELD'S ADDITION TO CHICAGO IN SECTION 32, TOWNSHIP 40 NORTH, RANGE 14, EAST OF THE THIRD PRINCIPAL MERIDIAN, IN COOK COUNTY, ILLINOIS.

PARCEL R:

ALL OF THE NORTH/SOUTH 16-FOOT PUBLIC ALLEY, LYING WEST OF THE WEST LINE OF LOTS 1 TO 10, BOTH INCLUSIVE; LYING EAST OF THE EAST LINE OF LOTS 11 AND 28; LYING EAST OF A LINE DRAWN FROM THE SOUTHEAST CORNER OF LOT 11 TO THE NORTHEAST CORNER OF LOT 28; LYING SOUTH OF A LINE DRAWN FROM THE NORTHWEST CORNER OF LOT 1 TO THE NORTHEAST CORNER OF LOT 11 AND LYING NORTH OF A LINE DRAWN FROM THE SOUTHWEST CORNER OF LOT 10 TO THE SOUTHEAST CORNER OF LOT 28, ALSO;

ALL THAT PART OF THE EAST/WEST 16-FOOT PUBLIC ALLEY, LYING SOUTH OF THE SOUTH LINE OF LOTS 11 TO 14, BOTH INCLUSIVE AND LYING NORTH OF THE NORTH LINE OF LOTS 25 TO 28, BOTH INCLUSIVE; LYING EAST OF A LINE DRAWN FROM THE SOUTHWEST CORNER OF LOT 14 TO THE NORTHWEST CORNER OF LOT 25 AND LYING WEST OF A LINE DRAWN FROM THE SOUTHEAST CORNER OF LOT 11 TO THE NORTHEAST CORNER OF LOT 28;

ALL IN BLOCK 4 IN DOMINICK'S SUBDIVISION OF LOTS 1, 2 AND 3 IN BLOCK 14 IN SHEFFIELD'S ADDITION TO CHICAGO IN SECTION 32, TOWNSHIP 40 NORTH, RANGE 14, EAST OF THE THIRD PRINCIPAL MERIDIAN, AS VACATED BY ORDINANCE RECORDED AUGUST 30, 1995 AS DOCUMENT 95574351, IN COOK COUNTY, ILLINOIS.

PARCEL S:

LOTS 1 TO 13, BOTH INCLUSIVE IN BLOCK 2 AND LOTS 1 TO 6, BOTH INCLUSIVE IN BLOCK 1, ALL IN J. F. LAWRENCE'S SUBDIVISION OF LOT 4 IN BLOCK 14 IN SHEFFIELD'S ADDITION TO CHICAGO IN THE NORTH 1/2 OF SECTION 32, TOWNSHIP 40 NORTH, RANGE 14, EAST OF THE THIRD PRINCIPAL MERIDIAN, AND THAT PART OF LOTS 7 AND 8 IN SAID BLOCK 1 IN J. F. LAWRENCE'S SUBDIVISION AFORESAID, WHICH LIES EASTERLY OF THE CENTER LINE OF A FORMER RAILROAD SERVICE TRACK (SAID CENTER LINE DESCRIBED AS FOLLOWS:

COMMENCING AT A POINT IN THE SOUTH LINE OF SAID BLOCK 1, WHICH IS 14.31 FEET WEST OF THE SOUTHEAST CORNER OF SAID LOT 7; THENCE NORTH AT RIGHT ANGLES TO SAID SOUTH LINE 11.00 FEET TO A POINT OF CURVE; THENCE NORTHERLY IN THE ARC OF A CIRCLE, TANGENT TO THE LAST DESCRIBED LINE, CONVEX EASTERLY AND HAVING A RADIUS OF 177.53 FEET FOR A DISTANCE OF 93.23 FEET TO A POINT IN THE NORTH LINE OF SAID LOT 8, WHICH IS 14.17 FEET WEST OF THE NORTHEAST CORNER OF SAID LOT 8), IN COOK COUNTY, ILLINOIS.

PARCEL T:

THE NORTH 1/2 OF THE VACATED EAST/WEST 12-FOOT PUBLIC ALLEY, AS VACATED BY ORDINANCE RECORDED SEPTEMBER 14, 1966 AS DOCUMENT NUMBER 19942469 LYING SOUTH OF AND ADJOINING THE SOUTH LINE OF LOTS 1 TO 13, BOTH INCLUSIVE, IN BLOCK 2 IN J. F. LAWRENCE'S SUBDIVISION OF LOT 4 IN BLOCK 14 IN SHEFFIELD'S ADDITION TO CHICAGO IN THE NORTH 1/2 OF SECTION 32, TOWNSHIP 40 NORTH, RANGE 14, EAST OF THE THIRD PRINCIPAL MERIDIAN, IN COOK COUNTY, ILLINOIS.

PARCEL U:

LOTS 1 TO 59, BOTH INCLUSIVE; LOTS 77 TO 98, BOTH INCLUSIVE; AND THAT PART OF LOTS 60 AND 68 TO 76, BOTH INCLUSIVE, LYING SOUTH AND WEST OF THE FORMER RIGHT OF WAY OF THE CHICAGO, MILWAUKEE AND ST. PAUL RAILWAY; ALL OF VACATED WEST CROOKED STREET

AS VACATED PER ORDINANCE RECORDED AUGUST 22, 1960 AS DOCUMENT NUMBER 17943256 AND ALL OF THE VACATED ALLEY BETWEEN ABOVE LOTS 12 AND 98 AS VACATED PER ORDINANCE RECORDED MAY 15, 1916 AS DOCUMENT NUMBER 5868006; AND ALL OF THE VACATED ALLEY AND VACATED WEST CROOKED STREET AS VACATED PER ORDINANCE RECORDED JULY 20, 1951 AS DOCUMENT NUMBER 15128221, ALL IN BLOCK 1 IN THE SUBDIVISION OF BLOCK 13 IN SHEFFIELD'S ADDITION TO CHICAGO IN SECTION 32, TOWNSHIP 40 NORTH, RANGE 14, EAST OF THE THIRD PRINCIPAL MERIDIAN, IN COOK COUNTY, ILLINOIS; AND ALSO

THAT PART OF VACATED NORTH KINGSBURY STREET VACATED BY ORDINANCE RECORDED AUGUST 13, 1984 AS DOCUMENT NUMBER 27212284 IN SECTION 32, TOWNSHIP 40 NORTH, RANGE 14, EAST OF THE THIRD PRINCIPAL MERIDIAN, DESCRIBED AS FOLLOWS: COMMENCING AT THE NORTH MOST CORNER OF BLOCK 1 IN THE SUBDIVISION OF BLOCK 13 IN SHEFFIELD'S ADDITION TO CHICAGO, IN THE EAST HALF OF THE NORTHWEST QUARTER OF SECTION 32 AFORESAID; THENCE SOUTH 46°14'43" EAST ALONG THE EASTERLY LINE OF BLOCK 1 AFORESAID, 271.29 FEET TO ITS POINT OF INTERSECTION WITH THE NORTHERLY LINE OF THE FORMER CHICAGO, MILWAUKEE AND ST. PAUL RAILWAY COMPANY RIGHT OF WAY; THENCE SOUTH 46°14'43" EAST ALONG THE EASTERLY LINE OF BLOCK 1 AFORESAID, 69.53 FEET TO THE SOUTHERLY LINE OF THE FORMER CHICAGO, MILWAUKEE AND ST. PAUL RAILWAY COMPANY RIGHT OF WAY, AND THE POINT BEING THE POINT OF BEGINNING; THENCE SOUTH 46°14'43" EAST ALONG THE EASTERLY LINE OF BLOCK 1 AFORESAID, 675.49 FEET TO THE SOUTHEAST CORNER THEREOF; THENCE NORTH 14°54'50" WEST ALONG THE WESTERLY LINE OF NORTH KINGSBURY STREET AS VACATED 21.96 FEET TO A BEND THEREIN; THENCE NORTH 46°14'43" WEST ALONG THE WESTERLY LINE OF NORTH KINGSBURY STREET AS VACATED 656.73 FEET; THENCE SOUTH 43°45'17" WEST 11.42 FEET TO THE POINT OF BEGINNING, IN COOK COUNTY, ILLINOIS.

PARCEL U ALSO KNOWN AS:

THAT PART OF LOTS 1 THROUGH 98, INCLUSIVE IN BLOCK 1 IN THE SUBDIVISION OF BLOCK 13 IN SHEFFIELD'S ADDITION TO CHICAGO IN SECTION 32, TOWNSHIP 40 NORTH, RANGE 14, EAST OF THE THIRD PRINCIPAL MERIDIAN; TOGETHER WITH THE FORMER RIGHT OF WAY OF THE CHICAGO, MILWAUKEE AND ST. PAUL RAILWAY IN SAID BLOCK 1; TOGETHER WITH VACATED WEST CROOKED STREET AS VACATED PER ORDINANCE RECORDED AUGUST 22, 1960 AS DOCUMENT NUMBER 17943256; TOGETHER WITH THE VACATED ALLEY AS VACATED PER ORDINANCE RECORDED MAY 15, 1916 AS DOCUMENT NUMBER 5868006; TOGETHER WITH THE VACATED ALLEY AND VACATED WEST CROOKED STREET AS VACATED PER ORDINANCE RECORDED JULY 20, 1951 AS DOCUMENT NUMBER 15128221; TOGETHER WITH THE VACATED ALLEY LYING AS VACATED PER ORDINANCE RECORDED JANUARY 6, 1994 AS DOCUMENT NUMBER 94-014635; TOGETHER WITH THE VACATED NORTH KINGSBURY STREET VACATED BY ORDINANCE RECORDED

AUGUST 13, 1984 AS DOCUMENT NUMBER 27212284, ALL TAKEN AS A TRACT AND DESCRIBED AS FOLLOWS:

COMMENCING AT THE NORTH MOST CORNER OF SAID BLOCK 1; THENCE SOUTH 01°51'31" EAST ALONG THE WEST LINE OF BLOCK 1 AFORESAID 162.45 FEET TO ITS POINT OF INTERSECTION WITH THE NORTHERLY LINE OF THE FORMER CHICAGO, MILWAUKEE AND ST. PAUL RAILWAY COMPANY RIGHT OF WAY; THENCE SOUTH 01°51'31" EAST ALONG THE WEST LINE OF BLOCK 1 AFORESAID 25.01 FEET TO ITS POINT OF INTERSECTION WITH THE SOUTHERLY LINE OF THE FORMER CHICAGO, MILWAUKEE AND ST. PAUL RAILWAY COMPANY RIGHT OF WAY SAID POINT BEING THE POINT OF BEGINNING; THENCE SOUTH 01°51'31" EAST ALONG THE WEST LINE OF BLOCK 1 AFORESAID 536.85 FEET TO THE SOUTHWEST CORNER THEREOF; THENCE NORTH 88°18'03" EAST ALONG THE SOUTH LINE OF BLOCK 1 AFORESAID 710.91 FEET TO THE SOUTHEAST CORNER THEREOF; THENCE NORTH 14°54'50" WEST ALONG THE WESTERLY LINE OF NORTH KINGSBURY STREET AS VACATED 21.96 FEET TO A BEND THEREIN; THENCE NORTH 46°14'43" WEST ALONG THE WESTERLY LINE OF NORTH KINGSBURY STREET AS VACATED 656.73 FEET; THENCE SOUTH 43°45'17" WEST 11.42 FEET TO ITS POINT OF INTERSECTION WITH THE SOUTHERLY LINE OF THE FORMER CHICAGO, MILWAUKEE AND ST. PAUL RAILWAY COMPANY RIGHT OF WAY; THENCE WESTERLY 247.83 FEET ALONG THE SOUTHERLY LINE OF THE FORMER CHICAGO, MILWAUKEE AND ST. PAUL RAILWAY COMPANY RIGHT OF WAY BEING THE ARC OF A CIRCLE HAVING A RADIUS OF 465.84 FEET CONCAVE SOUTHERLY AND WHOSE CHORD BEARS NORTH 78°37'00" WEST, A DISTANCE OF 244.92 FEET TO THE POINT OF BEGINNING, IN COOK COUNTY, ILLINOIS.

PARCEL V:

THAT PART OF THE FORMER CHICAGO, MILWAUKEE AND ST. PAUL RAILWAY COMPANY RIGHT OF WAY THROUGH LOTS 60 AND 68 TO 76, INCLUSIVE, AND THAT PART OF THE ALLEY WEST OF LOTS 68 TO 69 AND THAT PART OF THE ALLEY NORTH OF LOT 60 IN BLOCK 1 IN THE SUBDIVISION OF BLOCK 13 IN SHEFFIELD'S ADDITION TO CHICAGO IN SECTION 32, TOWNSHIP 40 NORTH, RANGE 14, EAST OF THE THIRD PRINCIPAL MERIDIAN, IN COOK COUNTY, ILLINOIS; AND ALSO

THAT PART OF VACATED NORTH KINGSBURY STREET VACATED BY ORDINANCE RECORDED AUGUST 13, 1984 AS DOCUMENT NUMBER 27212284 IN SECTION 32, TOWNSHIP 40 NORTH, RANGE 14, EAST OF THE THIRD PRINCIPAL MERIDIAN, DESCRIBED AS FOLLOWS: COMMENCING AT THE NORTH MOST CORNER OF BLOCK 1 IN THE SUBDIVISION OF BLOCK 13 IN SHEFFIELD'S ADDITION TO CHICAGO, IN THE EAST HALF OF THE NORTHWEST QUARTER OF SECTION 32 AFORESAID; THENCE SOUTH 46°14'43" EAST ALONG THE EASTERLY LINE OF BLOCK 1 AFORESAID, 271.29 FEET TO ITS POINT OF INTERSECTION WITH THE NORTHERLY LINE OF THE FORMER CHICAGO, MILWAUKEE AND ST. PAUL RAILWAY COMPANY RIGHT OF WAY, SAID POINT BEING THE POINT OF BEGINNING; THENCE SOUTH 46°14'43" EAST ALONG THE EASTERLY LINE OF BLOCK

1 AFORESAID, 69.53 FEET TO THE SOUTHERLY LINE OF THE FORMER CHICAGO, MILWAUKEE AND ST. PAUL RAILWAY COMPANY RIGHT OF WAY; THENCE NORTH 43°45'17" EAST 11.42 FEET TO THE WESTERLY LINE OF NORTH KINGSBURY STREET AS VACATED; THENCE NORTH 46°14'43" WEST ALONG THE WESTERLY LINE OF NORTH KINGSBURY STREET AS VACATED 69.53 FEET; THENCE SOUTH 43°45'17" WEST 11.42 FEET TO THE POINT OF BEGINNING, IN COOK COUNTY, ILLINOIS.

PARCEL V ALSO KNOWN AS:

THAT PART OF LOTS 1 THROUGH 98, INCLUSIVE IN BLOCK 1 IN THE SUBDIVISION OF BLOCK 13 IN SHEFFIELD'S ADDITION TO CHICAGO IN SECTION 32, TOWNSHIP 40 NORTH, RANGE 14, EAST OF THE THIRD PRINCIPAL MERIDIAN; TOGETHER WITH THE FORMER RIGHT OF WAY OF THE CHICAGO, MILWAUKEE AND ST. PAUL RAILWAY IN SAID BLOCK 1; TOGETHER WITH VACATED WEST CROOKED STREET AS VACATED PER ORDINANCE RECORDED AUGUST 22, 1960 AS DOCUMENT NUMBER 17943256; TOGETHER WITH THE VACATED ALLEY AS VACATED PER ORDINANCE RECORDED MAY 15, 1916 AS DOCUMENT NUMBER 5868006; TOGETHER WITH THE VACATED ALLEY AND VACATED WEST CROOKED STREET AS VACATED PER ORDINANCE RECORDED JULY 20, 1951 AS DOCUMENT NUMBER 15128221; TOGETHER WITH THE VACATED ALLEY LYING AS VACATED PER ORDINANCE RECORDED JANUARY 6, 1994 AS DOCUMENT NUMBER 94-014635; TOGETHER WITH THE VACATED NORTH KINGSBURY STREET VACATED BY ORDINANCE RECORDED AUGUST 13, 1984 AS DOCUMENT NUMBER 27212284, ALL TAKEN AS A TRACT AND DESCRIBED AS FOLLOWS:

COMMENCING AT THE NORTH MOST CORNER OF SAID BLOCK 1; THENCE SOUTH 01°51'31" EAST ALONG THE WEST LINE OF BLOCK 1 AFORESAID 162.45 FEET TO ITS POINT OF INTERSECTION WITH THE NORTHERLY LINE OF THE FORMER CHICAGO, MILWAUKEE AND ST. PAUL RAILWAY COMPANY RIGHT OF WAY SAID POINT BEING THE POINT OF BEGINNING; THENCE SOUTH 01°51'31" EAST ALONG THE WEST LINE OF BLOCK 1 AFORESAID 25.01 FEET TO ITS POINT OF INTERSECTION WITH THE SOUTHERLY LINE OF THE FORMER CHICAGO, MILWAUKEE AND ST. PAUL RAILWAY COMPANY RIGHT OF WAY; THENCE EASTERLY 247.83 FEET ALONG THE SOUTHERLY LINE OF THE FORMER CHICAGO, MILWAUKEE AND ST. PAUL RAILWAY COMPANY RIGHT OF WAY BEING THE ARC OF A CIRCLE HAVING A RADIUS OF 465.84 FEET CONCAVE SOUTHERLY AND WHOSE CHORD BEARS SOUTH 78°37'00" EAST, A DISTANCE OF 244.92 FEET TO ITS POINT OF INTERSECTION WITH THE EASTERLY LINE OF SAID BLOCK 1; THENCE NORTH 43°45'17" EAST 11.42 FEET TO THE WESTERLY LINE OF NORTH KINGSBURY STREET AS VACATED; THENCE NORTH 46°14'43" WEST ALONG THE WESTERLY LINE OF NORTH KINGSBURY STREET AS VACATED 69.53 FEET; THENCE SOUTH 43°45'17" WEST 11.42 FEET TO ITS POINT OF INTERSECTION WITH THE NORTHERLY LINE OF THE FORMER CHICAGO, MILWAUKEE AND ST. PAUL RAILWAY COMPANY RIGHT OF WAY; THENCE WESTERLY 193.60 FEET ALONG THE NORTHERLY LINE OF THE FORMER CHICAGO, MILWAUKEE AND ST. PAUL RAILWAY COMPANY

RIGHT OF WAY BEING THE ARC OF A CIRCLE HAVING A RADIUS OF 490.84 FEET CONCAVE SOUTHERLY AND WHOSE CHORD BEARS NORTH 82°27'22" WEST, A DISTANCE OF 192.35 FEET TO THE POINT OF BEGINNING, IN COOK COUNTY, ILLINOIS.

PARCEL W:

LOTS 61 TO 67 AND THAT PART OF LOTS 68 TO 73, TOGETHER WITH THAT PART OF THE VACATED ALLEY LYING ADJACENT TO LOT 60 AS VACATED PER ORDINANCE RECORDED JANUARY 6, 1994 AS DOCUMENT NUMBER 94-014635, LYING EAST AND NORTH OF THE FORMER RIGHT OF WAY OF THE CHICAGO, MILWAUKEE AND ST. PAUL RAILROAD IN BLOCK 1 IN SUBDIVISION OF BLOCK 13 IN SHEFFIELD'S ADDITION TO CHICAGO, IN THE EAST HALF OF THE NORTHWEST QUARTER OF SECTION 32, TOWNSHIP 40 NORTH, RANGE 14, EAST OF THE THIRD PRINCIPAL MERIDIAN, IN COOK COUNTY, ILLINOIS; AND ALSO

THAT PART OF VACATED NORTH KINGSBURY STREET VACATED BY ORDINANCE RECORDED AUGUST 13, 1984 AS DOCUMENT NUMBER 27212284 IN SECTION 32, TOWNSHIP 40 NORTH, RANGE 14, EAST OF THE THIRD PRINCIPAL MERIDIAN, DESCRIBED AS FOLLOWS: BEGINNING AT THE NORTH MOST CORNER OF IN BLOCK 1 IN THE SUBDIVISION OF BLOCK 13 IN SHEFFIELD'S ADDITION TO CHICAGO, IN THE EAST HALF OF THE NORTHWEST QUARTER OF SECTION 32 AFORESAID; THENCE SOUTH 46°14'43" EAST ALONG THE EASTERLY LINE OF BLOCK 1 AFORESAID, 271.29 FEET TO ITS POINT OF INTERSECTION WITH THE NORTHERLY LINE OF THE FORMER CHICAGO, MILWAUKEE AND ST. PAUL RAILWAY COMPANY RIGHT OF WAY; THENCE NORTH 43°45'17" EAST 11.42 FEET TO THE WESTERLY LINE OF NORTH KINGSBURY STREET AS VACATED; THENCE NORTH 46°14'43" WEST ALONG THE WESTERLY LINE OF NORTH KINGSBURY STREET AS VACATED 252.96 FEET TO A BEND THEREIN; THENCE NORTH 78°09'54" WEST ALONG THE WESTERLY LINE OF NORTH KINGSBURY STREET AS VACATED 21.60 FEET TO THE POINT OF BEGINNING, IN COOK COUNTY, ILLINOIS.

PARCEL W ALSO KNOWN AS:

THAT PART OF LOTS 1 THROUGH 98, INCLUSIVE IN BLOCK 1 IN THE SUBDIVISION OF BLOCK 13 IN SHEFFIELD'S ADDITION TO CHICAGO IN SECTION 32, TOWNSHIP 40 NORTH, RANGE 14, EAST OF THE THIRD PRINCIPAL MERIDIAN; TOGETHER WITH THE FORMER RIGHT OF WAY OF THE CHICAGO, MILWAUKEE AND ST. PAUL RAILWAY IN SAID BLOCK 1; TOGETHER WITH VACATED WEST CROOKED STREET AS VACATED PER ORDINANCE RECORDED AUGUST 22, 1960 AS DOCUMENT NUMBER 17943256; TOGETHER WITH THE VACATED ALLEY AS VACATED PER ORDINANCE RECORDED MAY 15, 1916 AS DOCUMENT NUMBER 5868006; TOGETHER WITH THE

VACATED ALLEY AND VACATED WEST CROOKED STREET AS VACATED PER ORDINANCE RECORDED JULY 20, 1951 AS DOCUMENT NUMBER 15128221; TOGETHER WITH THE VACATED ALLEY LYING AS VACATED PER ORDINANCE RECORDED JANUARY 6, 1994 AS DOCUMENT NUMBER 94-014635; TOGETHER WITH THE VACATED NORTH KINGSBURY STREET VACATED BY ORDINANCE RECORDED AUGUST 13, 1984 AS DOCUMENT NUMBER 27212284, ALL TAKEN AS A TRACT AND DESCRIBED AS FOLLOWS:

BEGINNING AT THE NORTH MOST CORNER OF SAID BLOCK 1; THENCE SOUTH 01°51'31" EAST ALONG THE WEST LINE OF BLOCK 1 AFORESAID 162.45 FEET TO ITS POINT OF INTERSECTION WITH THE NORTHERLY LINE OF THE FORMER CHICAGO, MILWAUKEE AND ST. PAUL RAILWAY COMPANY RIGHT OF WAY; THENCE EASTERLY 193.60 FEET ALONG THE NORTHERLY LINE OF THE FORMER CHICAGO, MILWAUKEE AND ST. PAUL RAILWAY COMPANY RIGHT OF WAY BEING THE ARC OF A CIRCLE HAVING A RADIUS OF 490.84 FEET CONCAVE SOUTHERLY AND WHOSE CHORD BEARS SOUTH 82°27'22" EAST, A DISTANCE OF 192.35 FEET TO ITS POINT OF INTERSECTION WITH THE EASTERLY LINE OF SAID BLOCK 1; THENCE NORTH 43°45'17" EAST 11.42 FEET TO THE WESTERLY LINE OF NORTH KINGSBURY STREET AS VACATED; THENCE NORTH 46°14'43" WEST ALONG THE WESTERLY LINE OF NORTH KINGSBURY STREET AS VACATED 252.96 FEET TO A BEND THEREIN; THENCE NORTH 78°09'54" WEST ALONG THE WESTERLY LINE OF NORTH KINGSBURY STREET AS VACATED 21.60 FEET TO THE POINT OF BEGINNING, IN COOK COUNTY, ILLINOIS.

PARCEL X:

LOT 5 IN BLOCK 14 IN SHEFFIELD'S ADDITION TO CHICAGO IN SECTION 32, TOWNSHIP 40 NORTH, RANGE 14, EAST OF THE THIRD PRINCIPAL MERIDIAN, IN COOK COUNTY, ILLINOIS.

PARCEL Y:

THE SOUTH 1/2 OF THE VACATED EAST/WEST 12-FOOT PUBLIC ALLEY, AS VACATED BY ORDINANCE RECORDED SEPTEMBER 14, 1966 AS DOCUMENT #19942469 LYING NORTH OF AND ADJOINING THE NORTH LINE OF LOT 5 IN BLOCK 14 IN SHEFFIELD'S ADDITION TO CHICAGO IN SECTION 32, TOWNSHIP 40 NORTH, RANGE 14, EAST OF THE THIRD PRINCIPAL MERIDIAN, IN COOK COUNTY, ILLINOIS.

PARCEL Z:

THAT PART OF LOTS 3 AND 4 IN BLOCK 8 IN SHEFFIELD'S ADDITION TO CHICAGO, IN SECTION 32, TOWNSHIP 40 NORTH, RANGE 14, EAST OF THE THIRD PRINCIPAL MERIDIAN, DESCRIBED AS FOLLOWS:

BEGINNING AT A POINT ON THE NORTH LINE OF SAID LOT 3, A DISTANCE OF 315.00 FEET WEST OF THE NORTHEAST CORNER THEREOF (BEING ALSO A DISTANCE OF 125.00 FEET EAST OF THE

NORTHWEST CORNER THEREOF); THENCE DUE WEST ON THE NORTH LINE OF SAID LOTS 3 AND 4 A DISTANCE OF 354.33 FEET TO A POINT; THENCE SOUTH PARALLEL TO THE EAST LINE OF SAID LOT 4, A DISTANCE OF 378.82 FEET TO A POINT ON THE NORTHERLY LINE OF THE MILWAUKEE ROAD (CHICAGO, MILWAUKEE, ST. PAUL AND PACIFIC RAILROAD) RIGHT OF WAY; THENCE NORTH 61 DEGREES, 05 MINUTES EAST ALONG SAID NORTHERLY RIGHT OF WAY LINE, A DISTANCE OF 261.99 FEET TO A POINT ON THE EAST LINE OF SAID LOT 4; THENCE DUE NORTH ON THE EAST LINE OF SAID LOT 4 (BEING THE WEST RIGHT OF WAY LINE OF THE SAID MILWAUKEE ROAD), A DISTANCE OF 5.71 FEET TO A POINT ON A LINE, THAT IS 5.0 FEET NORTHWESTERLY BY RIGHT ANGLE MEASURE, AND PARALLEL TO THE AFORESAID COURSE BEARING NORTH 61 DEGREES, 05 MINUTES EAST; THENCE NORTH 61 DEGREES, 05 MINUTES EAST ALONG THE NORTHERLY RIGHT OF WAY LINE OF SAID MILWAUKEE ROAD, A DISTANCE OF 61.97 FEET TO A POINT; THENCE NORTH 62 DEGREES, 17 MINUTES EAST ALONG THE NORTHERLY RIGHT OF WAY LINE OF SAID MILWAUKEE ROAD, A DISTANCE OF 59.22 FEET TO A POINT; THENCE NORTH 05 DEGREES, 32 MINUTES EAST, A DISTANCE OF 189.78 FEET TO THE POINT OF BEGINNING, (EXCEPT THE NORTH 33.00 FEET TAKEN OR USED FOR CORTLAND STREET), ALSO; THAT PART OF LOTS 3 AND 4 IN BLOCK 8 IN SHEFFIELD'S ADDITION TO CHICAGO IN SECTION 32, TOWNSHIP 40 NORTH, RANGE 14, EAST OF THE THIRD PRINCIPAL MERIDIAN, DESCRIBED AS FOLLOWS:

BEGINNING AT A POINT ON THE NORTH LINE OF SAID LOT 3, THAT IS 315.00 FEET WEST OF THE NORTHEAST CORNER THEREOF (BEING ALSO 125.00 FEET EAST OF THE NORTHWEST CORNER THEREOF OF SAID LOT); THENCE DUE SOUTH IN A LINE PARALLEL TO THE EAST LINE OF SAID LOT 3, A DISTANCE OF 179.23 FEET TO A POINT ON THE NORTHERLY LINE OF THE MILWAUKEE ROAD (CHICAGO, MILWAUKEE, ST. PAUL AND PACIFIC RAILROAD) RIGHT OF WAY BEING THE POINT OF BEGINNING; THENCE SOUTH 62 DEGREES, 17 MINUTES WEST ON SAID NORTHERLY RIGHT OF WAY LINE, A DISTANCE OF 79.93 FEET TO A POINT; THENCE SOUTH 61 DEGREES, 05 MINUTES WEST ON SAID NORTHERLY RIGHT OF LINE A DISTANCE OF 61.97 FEET TO A POINT ON THE LINE BETWEEN SAID LOTS 3 AND 4; THENCE DUE SOUTH ON SAID LOT LINE (BEING THE WEST RIGHT OF WAY LINE OF SAID MILWAUKEE ROAD) 5.71 FEET TO A POINT ON A LINE, THAT IS 5.00 FEET SOUTHEASTERLY BY RIGHT ANGLE MEASURE, AND PARALLEL TO THE AFORESAID COURSE, BEARING SOUTH 61 DEGREES, 05 MINUTES WEST; THENCE SOUTH 61 DEGREES, 05 MINUTES WEST, ALSO SAID NORTHERLY RIGHT OF WAY LINE, A DISTANCE OF 261.99 FEET TO A POINT IN THE WEST LINE OF THE EAST 229.33 FEET (AS MEASURED ON THE NORTH LINE OF SAID LOT 4) SAID POINT BEING 378.82 FEET SOUTH OF THE NORTH LINE THEREOF; THENCE DUE SOUTH ALONG SAID LINE TO THE SOUTHERLY LINE OF LOT 4 BEING THE CENTER LINE OF THE NORTH BRANCH OF THE CHICAGO RIVER; THENCE NORTHEASTERLY ON THE SOUTHERN LINE OF SAID LOTS 3 AND 4 BEING ALSO THE CENTERLINE OF THE NORTH BRANCH OF THE CHICAGO RIVER, TO A POINT ON SAID LINE, THAT IS 315.00 FEET WEST OF AND PARALLEL TO THE EAST LINE OF SAID LOT 3; THENCE NORTH ON THE AFORESAID PARALLEL LINE TO THE POINT OF BEGINNING, (EXCEPTING THEREFROM THE MILWAUKEE ROAD RIGHT OF WAY, AND ALSO EXCEPTING

THEREFROM THAT PART OF SAID LOT 3, LYING EAST OF THE FOLLOWING DESCRIBED DIAGONAL LINE: BEGINNING AT THE NORTHWEST CORNER OF SAID LOT, BEING IN THE CENTER LINE OF CORTLAND STREET; THENCE DUE EAST ON THE NORTH LINE OF SAID LOT, A DISTANCE OF 125.00 FEET TO THE POINT OF BEGINNING OF SAID DIAGONAL LINE; THENCE SOUTH 05 DEGREES, 32 MINUTES WEST TO THE SOUTHERLY LINE OF SAID LOT 3)

ALSO; THAT PART OF LOT 5 AND THE WEST 111.67 FEET OF LOT 4 IN BLOCK 8 IN SHEFFIELD'S ADDITION TO CHICAGO IN THE SOUTHWEST 1/4 OF SECTION 32, TOWNSHIP 40 NORTH, RANGE 14, EAST OF THE THIRD PRINCIPAL MERIDIAN, LYING SOUTH OF THE SOUTH LINE OF CORTLAND STREET (FORMERLY CLYBOURN AVENUE) AND NORTH OF THE RIGHT OF WAY AND RAILROAD LANDS OF THE CHICAGO, MILWAUKEE, ST. PAUL AND PACIFIC RAILROAD COMPANY ALL IN COOK COUNTY, ILLINOIS.

PARCEL AA:

THAT PART OF LOT 3 IN BLOCK 8 IN SHEFFIELD'S ADDITION TO CHICAGO, A SUBDIVISION IN SECTION 32, TOWNSHIP 40 NORTH, RANGE 14, EAST OF THE THIRD PRINCIPAL MERIDIAN, LYING SOUTHERLY OF A LINE 20.00 FEET SOUTHERLY OF, AS MEASURED ALONG THE RADIAL LINES, AND PARALLEL WITH THE CENTER LINE OF THE CURVED MAIN TRACK OF THE S00 LINE RAILROAD, EXCEPTING THEREFROM THAT PART OF SAID LOT 3, LYING WEST OF THE FOLLOWING DESCRIBED DIAGONAL LINE:

BEGINNING AT THE NORTHWEST CORNER OF SAID LOT, BEING IN THE CENTER LINE OF CORTLAND STREET; THENCE DUE EAST ON THE NORTH LINE OF SAID LOT, A DISTANCE OF 125.00 FEET TO THE POINT OF BEGINNING OF SAID DIAGONAL LINE; THENCE SOUTH 05 DEGREES, 32 MINUTES WEST TO THE SOUTHERLY LINE OF SAID LOT 3, ALSO EXCEPT THEREFROM THAT PORTION FALLING WITHIN THE FOLLOWING DESCRIBED LAND:

A PARCEL OF LAND COMPRISED OF PARTS OF LOT 5 TO 11, INCLUSIVE IN BLOCK 2 IN THE SUBDIVISION OF LOT 1 AND 2 IN BLOCK 8 OF SHEFFIELD'S ADDITION TO CHICAGO, IN SECTION 32, TOWNSHIP 40 NORTH, RANGE 14, EAST OF THE THIRD PRINCIPAL MERIDIAN; TOGETHER WITH PART OF LOT 3 IN BLOCK 8 IN SAID SHEFFIELD'S ADDITION, DESCRIBED AS FOLLOWS: COMMENCING AT THE NORTHEAST CORNER OF LOT 11 IN BLOCK 2; THENCE SOUTHEASTERLY ALONG THE NORTHEASTERLY LINE OF SAID LOT AND ALONG THE NORTHEASTERLY LINE OF LOTS 10 AND 9 IN SAID BLOCK 2 (SAID NORTHEASTERLY LINE ALSO BEING THE SOUTHWESTERLY LINE OF NORTH KINGSBURY STREET), A DISTANCE OF 217.66 FEET TO THE POINT OF BEGINNING; THENCE CONTINUING ALONG THE NORTHEASTERLY LINE OF LOTS 9, 8, 7, 6 AND 5, A DISTANCE OF 173.23 FEET; THENCE NORTHWESTERLY AND WESTERLY ALONG A CURVED LINE, CONVEX NORTHEASTERLY AND HAVING A RADIUS OF 663.00 FEET, A DISTANCE OF 392.34 FEET TO A POINT ON THE WEST LINE OF AFOREMENTIONED LOT 11, WHICH IS 143.35 FEET SOUTH OF THE

NORTHWEST CORNER OF SAID LOT, AS MEASURED ALONG SAID WEST LINE; THENCE SOUTH ALONG SAID WEST LINE, A DISTANCE OF 24.65 FEET TO AN ANGLE POINT IN SAID LINE; THENCE SOUTHWESTERLY ALONG THE NORTHWESTERLY LINE OF SAID LOT 11, AND ALONG SAID NORTHWESTERLY LINE EXTENDED SOUTHWESTERLY, A DISTANCE OF 131 FEET, MORE OR LESS TO THE EDGE OF WATER OF THE NORTH BRANCH OF THE CHICAGO RIVER; THENCE NORTHWESTERLY AND WESTERLY ALONG SAID EDGE OF WATER PASSING INTO LOT 3 AFORESAID, TO AN INTERSECTION WITH A LINE DRAWN SOUTH, PERPENDICULAR TO THE SOUTH LINE OF WEST CORTLAND STREET, FROM A POINT 185.00 FEET WEST OF THE AFOREMENTIONED NORTHWEST CORNER OF SAID LOT 11, AS MEASURED ALONG SAID SOUTH LINE; THENCE NORTH ALONG SAID PERPENDICULAR LINE A DISTANCE OF 56.00 FEET, MORE OR LESS TO A POINT 147.01 FEET SOUTH FROM SAID SOUTH LINE OF CORTLAND STREET; THENCE EASTERLY ALONG A CURVED LINE, CONVEX NORTHERLY AND HAVING A RADIUS OF 676.33 FEET, A DISTANCE OF 186.09 FEET TO A POINT ON THE EAST LINE OF SAID LOT 3 (BEING ALSO THE AFOREMENTIONED WEST LINE OF LOT 11), WHICH POINT IS 133.34 FEET SOUTH FROM THE NORTHWEST CORNER OF SAID LOT 11, AS MEASURED ALONG SAID WEST LINE; THENCE EASTERLY AND SOUTHEASTERLY ALONG A CURVED LINE, CONVEX NORTHEASTERLY AND HAVING A RADIUS OF 673.00 FEET, A DISTANCE OF 220.04 FEET TO A POINT; THENCE NORTHEASTERLY ALONG A STRAIGHT LINE, A DISTANCE OF 37.96 FEET TO THE POINT OF BEGINNING), IN COOK COUNTY, ILLINOIS.

PARCEL BB:

A TRACT OF LAND COMPRISING PARTS OF LOTS OF 5 TO 11, (BOTH INCLUSIVE) IN BLOCK 2 IN SUBDIVISION OF LOTS 1 AND 2 OF BLOCK 8 IN SHEFFIELD'S ADDITION TO CHICAGO, IN SECTION 32, TOWNSHIP 40 NORTH, RANGE 14, EAST OF THE THIRD PRINCIPAL MERIDIAN AND ALSO COMPRISING PARTS OF LOTS 3, 4 AND 5 IN BLOCK 8 IN SHEFFIELD'S ADDITION TO CHICAGO, IN SECTION 32, TOWNSHIP 40 NORTH, RANGE 14, EAST OF THE THIRD PRINCIPAL MERIDIAN, WHICH TRACT IS BOUNDED AND DESCRIBED AS FOLLOWS: COMMENCING AT THE INTERSECTION OF THE SOUTH LINE OF CORTLAND STREET (AS OCCUPIED) AND THE SOUTHWESTERLY LINE OF KINGSBURY STREET (AS OCCUPIED); THENCE SOUTHEASTERLY, ALONG THE SOUTHWESTERLY LINE OF SAID KINGSBURY STREET, A DISTANCE OF 248.90 FEET TO THE POINT OF BEGINNING; THENCE CONTINUING ALONG SAID SOUTHWESTERLY LINE, A DISTANCE OF 142.96 FEET TO A POINT OF INTERSECTION WITH AN ARC OF A CIRCLE; THENCE NORTHWESTERLY ALONG THE ARC OF A CIRCLE, (WHICH ARC IS CONVEX NORTHERLY AND HAS A RADIUS OF 663.0 FEET), AN ARC DISTANCE OF 393.18 FEET, TO A POINT ON THE WEST LINE OF SAID LOT 11; THENCE SOUTHERLY, ALONG SAID WEST LINE OF SAID LOT 11, A DISTANCE OF 2.99 FEET TO A POINT OF INTERSECTION WITH AN ARC OF A CIRCLE; THENCE SOUTHWESTERLY ALONG THE ARC OF A CIRCLE, (WHICH ARC IS CONVEX NORTHWESTERLY, HAS A RADIUS OF 663.0 FEET, AND IS 20.00 FEET SOUTHERLY OF AND PARALLEL TO THE CENTERLINE OF THE MAIN RAILROAD TRACK), AN ARC DISTANCE OF 375.54 FEET, TO A POINT OF TANGENCY WITH THE NEXT DESCRIBED COURSE; THENCE SOUTH 61

DEGREES, 03 MINUTES WEST ALONG THE SOUTHEASTERLY LINE OF RAILROAD PROPERTY, AS PER DOCUMENT 2922193 (AS RECORDED WITH THE COUNTY RECORDER FOR COOK COUNTY, ILLINOIS), A DISTANCE OF 404.62 FEET; THENCE SOUTH 19 DEGREES, 03 MINUTES, 20 SECONDS WEST, A DISTANCE OF 40.92 FEET; THENCE NORTH 86 DEGREES, 19 MINUTES, 40 SECONDS WEST, A DISTANCE OF 62.47 FEET; THENCE NORTH 51 DEGREES, 10 MINUTES, 30 SECONDS WEST, A DISTANCE OF 139.25 FEET; THENCE NORTH 26 DEGREES, 00 MINUTE WEST, A DISTANCE OF 36.64 FEET; THENCE SOUTH 60 DEGREES, 13 MINUTES EAST ALONG THE NORTHERLY LINE OF RAILROAD PROPERTY, AS PER SAID DOCUMENT 2922193, A DISTANCE OF 107.0 FEET; THENCE SOUTH 80 DEGREES, 16 MINUTES EAST, ALONG THE NORTHERLY LINE OF RAILROAD PROPERTY, AS PER SAID DOCUMENT 2922193, A DISTANCE OF 61.0 FEET; THENCE NORTH 61 DEGREES, 03 MINUTES EAST ALONG THE NORTHWESTERLY LINE OF RAILROAD PROPERTY, AS PER SAID DOCUMENT 2922193, A DISTANCE OF 360.79 FEET TO A POINT ON THE EAST LINE OF SAID LOT 4; THENCE NORTH 00 DEGREES, 01 MINUTES EAST ALONG THE EAST LINE OF SAID LOT 4, A DISTANCE OF 5.71 FEET; THENCE NORTH 61 DEGREES, 05 MINUTES EAST ALONG THE NORTHERLY RIGHT OF WAY LINE OF SAID MILWAUKEE ROAD, A DISTANCE OF 61.97 FEET TO A POINT; THENCE NORTH 62 DEGREES, 17 MINUTES EAST ALONG THE NORTHERLY RIGHT OF WAY LINE OF SAID MILWAUKEE ROAD, A DISTANCE OF 59.22 FEET TO A POINT; THENCE NORTH 05 DEGREES, 32 MINUTES EAST, A DISTANCE OF 56.02 FEET; THENCE SOUTH 89 DEGREES, 59 MINUTES EAST, A DISTANCE OF 326.0 FEET TO A POINT ON THE EAST LINE OF SAID LOT 3; THENCE SOUTHERLY, ALONG THE EAST LINE OF SAID LOT 3, A DISTANCE OF 9.30 FEET TO A POINT OF INTERSECTION WITH AN ARC OF A CIRCLE; THENCE SOUTHEASTERLY ALONG THE ARC OF A CIRCLE, (WHICH ARC IS CONCAVE SOUTHWESTERLY AND HAS A RADIUS OF 697.0 FEET), AN ARC DISTANCE OF 272.63 FEET TO THE POINT OF BEGINNING, (EXCEPT THEREFROM THAT PORTION FALLING WITHIN THE FOLLOWING DESCRIBED LAND:

A PARCEL OF LAND COMPRISED OF PARTS OF LOT 5 TO 11, INCLUSIVE IN BLOCK 2 IN THE SUBDIVISION OF LOT 1 AND 2 IN BLOCK 8 OF SHEFFIELD'S ADDITION TO CHICAGO, IN SECTION 32, TOWNSHIP 40 NORTH, RANGE 14, EAST OF THE THIRD PRINCIPAL MERIDIAN; TOGETHER WITH PART OF LOT 3 IN BLOCK 8 IN SAID SHEFFIELD'S ADDITION, DESCRIBED AS FOLLOWS: COMMENCING AT THE NORTHEAST CORNER OF LOT 11 IN BLOCK 2; THENCE SOUTHEASTERLY ALONG THE NORTHEASTERLY LINE OF SAID LOT AND ALONG THE NORTHEASTERLY LINE OF LOTS 10 AND 9 IN SAID BLOCK 2 (SAID NORTHEASTERLY LINE ALSO BEING THE SOUTHWESTERLY LINE OF NORTH KINGSBURY STREET), A DISTANCE OF 217.66 FEET TO THE POINT OF BEGINNING; THENCE CONTINUING ALONG THE NORTHEASTERLY LINE OF LOTS 9, 8, 7, 6 AND 5, A DISTANCE OF 173.23 FEET; THENCE NORTHWESTERLY AND WESTERLY ALONG A CURVED LINE, CONVEX NORTHEASTERLY AND HAVING A RADIUS OF 663.00 FEET, A DISTANCE OF 392.34 FEET TO A POINT ON THE WEST LINE OF AFOREMENTIONED LOT 11, WHICH IS 143.35 FEET SOUTH OF THE NORTHWEST CORNER OF SAID LOT, AS MEASURED ALONG SAID WEST LINE; THENCE SOUTH ALONG SAID WEST LINE, A DISTANCE OF 24.65 FEET TO AN ANGLE POINT IN SAID LINE; THENCE

SOUTHWESTERLY ALONG THE NORTHWESTERLY LINE OF SAID LOT 11, AND ALONG SAID NORTHWESTERLY LINE EXTENDED SOUTHWESTERLY, A DISTANCE OF 131 FEET, MORE OR LESS TO THE EDGE OF WATER OF THE NORTH BRANCH OF THE CHICAGO RIVER; THENCE NORTHWESTERLY AND WESTERLY ALONG SAID EDGE OF WATER PASSING INTO LOT 3 AFORESAID, TO AN INTERSECTION WITH A LINE DRAWN SOUTH, PERPENDICULAR TO THE SOUTH LINE OF WEST CORTLAND STREET, FROM A POINT 185.00 FEET WEST OF THE AFOREMENTIONED NORTHWEST CORNER OF SAID LOT 11, AS MEASURED ALONG SAID SOUTH LINE; THENCE NORTH ALONG SAID PERPENDICULAR LINE, A DISTANCE OF 56 FEET, MORE OR LESS TO A POINT 147.01 FEET SOUTH FROM SAID SOUTH LINE OF CORTLAND STREET; THENCE EASTERLY ALONG A CURVED LINE, CONVEX NORTHERLY AND HAVING A RADIUS OF 676.33 FEET, A DISTANCE OF 186.09 FEET TO A POINT ON THE EAST LINE OF SAID LOT 3 (BEING ALSO THE AFOREMENTIONED WEST LINE OF LOT 11), WHICH POINT IS 133.34 FEET SOUTH FROM THE NORTHWEST CORNER OF SAID LOT 11, AS MEASURED ALONG SAID WEST LINE; THENCE EASTERLY AND SOUTHEASTERLY ALONG A CURVED LINE, CONVEX NORTHEASTERLY AND HAVING A RADIUS OF 673.00 FEET, A DISTANCE OF 220.04 FEET TO A POINT; THENCE NORTHEASTERLY ALONG A STRAIGHT LINE, A DISTANCE OF 37.96 FEET TO THE POINT OF BEGINNING), IN COOK COUNTY, ILLINOIS.

PARCEL CC:

ALL THAT PART OF NORTH SOUTHPORT AVENUE VACATED BY ORDINANCE RECORDED JANUARY 5, 1994 AS DOCUMENT 94-014634, IN COOK COUNTY, ILLINOIS, LYING EAST OF THE EAST LINE OF LOTS 1 TO 4, BOTH INCLUSIVE, IN BLOCK 5 IN W. F. DOMINICK'S SUBDIVISION OF LOTS 1, 2 AND 3 IN BLOCK 14 OF SHEFFIELD'S ADDITION TO CHICAGO IN SECTION 32, TOWNSHIP 40 NORTH, RANGE 14, EAST OF THE THIRD PRINCIPAL MERIDIAN; LYING EAST OF THE EAST LINE OF LOT 1 IN BLOCK 1 IN J. F. LAWRENCE'S SUBDIVISION OF LOT 4 IN BLOCK 14 IN SHEFFIELD'S ADDITION AFOREMENTIONED: LYING EAST OF THE EAST LINE OF LOT 1 IN BLOCK 2 IN J. F. LAWRENCE'S SUBDIVISION AFOREMENTIONED; LYING EAST OF A LINE DRAWN FROM THE SOUTHEAST CORNER OF LOT 4 IN BLOCK 5 IN W. F. DOMINICK'S SUBDIVISION AFOREMENTIONED TO THE NORTHEAST CORNER OF LOT 1 IN BLOCK 1 IN J. F. LAWRENCE'S SUBDIVISION AFOREMENTIONED; LYING EAST OF A LINE DRAWN FROM THE SOUTHEAST CORNER OF LOT 1 IN BLOCK 1 TO THE NORTHEAST CORNER OF LOT 1 IN BLOCK 2 IN J. F. LAWRENCE'S SUBDIVISION AFOREMENTIONED; LYING EAST OF A LINE DRAWN FROM THE SOUTHEAST CORNER OF LOT 1 IN BLOCK 1 IN J. F. LAWRENCE'S SUBDIVISION AFOREMENTIONED TO THE NORTHEAST CORNER OF LOT 5 IN BLOCK 14 IN SHEFFIELD'S ADDITION TO CHICAGO AFOREMENTIONED; LYING EAST OF THE EAST LINE OF LOT 5 IN BLOCK 14 IN SHEFFIELD'S ADDITION TO CHICAGO AFOREMENTIONED; LYING WEST OF THE WEST LINE OF LOTS 43, 44, 45, 48, 49 AND THE WEST LINE OF LOTS 51 TO 63, BOTH INCLUSIVE; LYING WEST OF A LINE DRAWN FROM THE SOUTHWEST CORNER OF LOT 61 TO THE NORTHWEST CORNER OF LOT 60; LYING WEST OF A LINE DRAWN FROM THE SOUTHWEST CORNER OF LOT 45 TO THE NORTHWEST CORNER OF LOT 44 (SAID LINE BEING THE WEST LINE

OF WEST CROOKED STREET VACATED BY ORDINANCE PASSED JUNE 10, 1960 RECORDED AUGUST 22, 1960 AS DOCUMENT 17943256) ALL IN BLOCK 1 IN SUBDIVISION OF BLOCK 13 IN SHEFFIELD'S ADDITION TO CHICAGO IN SECTION 32; LYING NORTH OF A LINE DRAWN FROM THE SOUTHEAST CORNER OF LOT 5 IN BLOCK 14 IN SHEFFIELD'S ADDITION TO CHICAGO AFOREMENTIONED TO THE SOUTHWEST CORNER OF LOT 43 IN BLOCK 1 IN SUBDIVISION OF BLOCK 13 AFOREMENTIONED; AND LYING SOUTH OF THE EASTWARDLY EXTENSION OF THE NORTH LINE OF LOT 1 IN BLOCK 5 IN W. F. DOMINICK'S SUBDIVISION AFOREMENTIONED, ALSO

ALL THAT PART OF WEST ARMITAGE AVENUE VACATED BY ORDINANCE RECORDED JANUARY 5, 1994 AS DOCUMENT 94-014634, IN COOK COUNTY, ILLINOIS, LYING SOUTH OF THE SOUTH LINE OF LOTS 1 TO 15, BOTH INCLUSIVE, IN BLOCK 1; LYING NORTH OF THE NORTH LINE OF LOTS 1 TO 13, BOTH INCLUSIVE, IN BLOCK 2; LYING WEST OF A LINE DRAWN FROM THE SOUTHEAST CORNER OF LOT 1 IN BLOCK 1 TO THE NORTHEAST CORNER OF LOT 1 IN BLOCK 2; AND LYING EASTERLY OF A LINE DRAWN FROM A POINT ON THE SOUTH LINE OF LOT 15 IN BLOCK 1, WHICH IS 346.58 FEET WEST OF THE WEST LINE OF NORTH SOUTHPORT AVENUE, AS MEASURED ON THE NORTH LINE OF VACATED WEST ARMITAGE AVENUE, TO A POINT ON THE NORTH LINE OF LOT 13 IN BLOCK 2, WHICH IS 331.58 FEET WEST OF THE WEST LINE OF VACATED NORTH SOUTHPORT AVENUE AS MEASURED ON THE SOUTH LINE OF VACATED WEST ARMITAGE AVENUE, (EXCEPTING THEREFROM THAT PORTION OF SAID WEST ARMITAGE AVENUE, LYING WEST OF A LINE DRAWN FROM A POINT ON THE SOUTH LINE OF SAID LOT 15, WHICH IS 334.69 FEET WEST OF THE WEST LINE OF NORTH SOUTHPORT AVENUE, TO A POINT ON THE NORTH LINE OF SAID LOT 13, WHICH IS 334.69 FEET WEST OF THE WEST LINE OF NORTH SOUTHPORT AVENUE) ALL IN J. F. LAWRENCE'S SUBDIVISION AFOREMENTIONED.

PARCEL DD:

THAT PART OF THE 12 FOOT VACATED ALLEY AS VACATED BY ORDINANCE RECORDED JANUARY 5, 1994 AS DOCUMENT 94-014634, IN COOK COUNTY, ILLINOIS, DESCRIBED AS FOLLOWS: BEGINNING AT THE SOUTHEAST CORNER OF LOT 4 IN BLOCK 5 IN W. F. DOMINICK'S SUBDIVISION OF LOTS 1, 2 AND 3 IN BLOCK 14 OF SHEFFIELD'S ADDITION TO CHICAGO IN SECTION 32, TOWNSHIP 40 NORTH, RANGE 14 EAST OF THE THIRD PRINCIPAL MERIDIAN; THENCE SOUTH 01°51'31" EAST 12.00 FEET TO THE NORTHEAST CORNER OF LOT 1 IN BLOCK 1 IN J. F. LAWRENCE'S SUBDIVISION OF LOT 4 IN BLOCK 14 IN SHEFFIELD'S ADDITION AFORESAID; THENCE SOUTH 88°10'29" WEST ALONG THE SOUTH LINE OF SAID VACATED ALLEY 182.17 FEET TO THE WESTERLY LINE THEREOF; THENCE NORTH 01°51'31" WEST 6.00 FEET TO THE NORTH LINE OF THE SOUTH HALF OF SAID VACATED ALLEY; THENCE NORTH 88°10'29" EAST ALONG THE LAST MENTIONED NORTH LINE 46.17 FEET THE SOUTHERLY EXTENSION OF THE EAST LINE OF LOT 5 IN BLOCK 5 IN W. F. DOMINICK'S SUBDIVISION AFORESAID; THENCE NORTH 01°51'31" WEST ALONG SAID SOUTHERLY EXTENSION 6.00 FEET TO THE SOUTHEAST CORNER OF SAID LOT 5; THENCE NORTH

88°10'29" EAST ALONG THE NORTH LINE OF SAID VACATED ALLEY 136.00 FEET TO THE POINT OF BEGINNING, IN COOK COUNTY, ILLINOIS.

PARCEL EE:

THAT PART OF LOTS 9 AND 10 IN BLOCK 2 IN THE SUBDIVISION OF LOTS 1 AND 2 IN BLOCK 8 OF SHEFFIELD'S ADDITION TO CHICAGO, IN SECTION 32, TOWNSHIP 32 NORTH, RANGE 14 EAST OF THE THIRD PRINCIPAL MERIDIAN, DESCRIBED AS FOLLOWS: COMMENCING AT THE NORTHEAST CORNER OF LOT 11 IN SAID BLOCK 2 BEING ALSO THE POINT OF INTERSECTION OF THE SOUTH LINE OF WEST CORTLAND STREET WITH THE SOUTHWESTERLY LINE OF NORTH KINGSBURY STREET; THENCE SOUTHEASTERLY ALONG THE SOUTHWESTERLY LINE OF NORTH KINGSBURY STREET, HAVING AN ASSUMED BEARING OF SOUTH 46 DEGREES 43 MINUTES 07 SECONDS EAST, A DISTANCE OF 217.66 FEET TO THE POINT OF BEGINNING; THENCE SOUTH 43 DEGREES 16 MINUTES 53 SECONDS WEST 11.94 FEET; THENCE WESTERLY 64.98 FEET ALONG THE ARC OF A CIRCLE HAVING A RADIUS OF 697.00 FEET, CONCAVE SOUTHERLY AND WHOSE CHORD BEARS NORTH 71 DEGREES 40 MINUTES 47 SECONDS WEST, A DISTANCE OF 64.96 FEET; THENCE NORTH 64 DEGREES 09 MINUTES 00 SECONDS EAST 42.12 FEET TO THE SOUTHWESTERLY LINE OF NORTH KINGSBURY STREET; THENCE SOUTH 64 DEGREES 43 MINUTES 07 SECONDS EAST ALONG THE SOUTHWESTERLY LINE OF NORTH KINGSBURY STREET 43.89 FEET TO THE POINT OF BEGINNING, IN COOK COUNTY, ILLINOIS.

PARCEL Z, AA, BB AND EE ALSO KNOWN AS:

THAT PART OF LOTS 3, 4 AND 5 IN BLOCK 8 IN SHEFFIELD'S ADDITION TO CHICAGO IN THE SOUTHWEST 1/4 OF SECTION 32, TOWNSHIP 40 NORTH, RANGE 14, EAST OF THE THIRD PRINCIPAL MERIDIAN, TOGETHER WITH LOTS OF 5 TO 11, INCLUSIVE IN BLOCK 2 IN SUBDIVISION OF LOTS 1 AND 2 OF BLOCK 8 IN SHEFFIELD'S ADDITION TO CHICAGO AFORESAID, TAKEN AS A TRACT AND DESCRIBED AS FOLLOWS:

COMMENCING AT THE NORTH EAST CORNER OF SAID LOT 3; THENCE SOUTH 88°18'03" WEST ALONG THE NORTH LINE THEREOF 315.00 FEET; THENCE SOUTH 03°50'39" WEST 33.16 FEET TO THE SOUTH LINE OF WEST CORTLAND STREET AND THE POINT OF BEGINNING; THENCE SOUTH 03°50'39" WEST 100.63 FEET; THENCE NORTH 88°16'19" EAST 327.92 FEET TO A POINT ON THE EAST LINE OF SAID LOT 3; THENCE SOUTH 01°41'57" EAST ALONG SAID EAST LINE 9.30 FEET; THENCE EASTERLY 174.84 FEET ALONG THE ARC OF A CIRCLE HAVING A RADIUS OF 697.00 FEET CONCAVE SOUTHERLY AND WHOSE CHORD BEARS SOUTH 81°32'13" EAST, A DISTANCE OF 174.38 FEET; THENCE NORTH 64°09'00" EAST 42.12 FEET TO THE SOUTHWESTERLY LINE OF

NORTH KINGSBURY STREET; THENCE SOUTH 46°43'07" EAST ALONG SAID SOUTHWESTERLY LINE 43.89 FEET; THENCE SOUTH 43°16'53" WEST 37.96 FEET; THENCE WESTERLY 220.45 FEET ALONG THE ARC OF A CIRCLE HAVING A RADIUS OF 673.00 FEET CONCAVE SOUTHERLY AND WHOSE CHORD BEARS NORTH 79°14'01" WEST, A DISTANCE OF 219.46 FEET TO A POINT ON THE EAST LINE OF SAID LOT 3; THENCE WESTERLY 186.09 FEET ALONG THE ARC OF A CIRCLE HAVING A RADIUS OF 676.33 FEET CONCAVE SOUTHERLY AND WHOSE CHORD BEARS SOUTH 84°04'26" WEST, A DISTANCE OF 185.50 FEET TO AN INTERSECTION WITH A LINE DRAWN SOUTH, PERPENDICULAR TO THE SOUTH LINE OF WEST CORTLAND STREET, FROM A POINT 185.00 FEET WEST OF THE NORTHWEST CORNER OF SAID LOT 11, AS MEASURED ALONG SAID SOUTH LINE; THENCE SOUTH 01°41'57" EAST ALONG SAID PERPENDICULAR LINE 56.00 FEET; THENCE SOUTH 83°39'22" EAST 11.37 FEET; THENCE SOUTH 70°53'56" EAST 50.08 FEET; THENCE SOUTH 49°46'38" EAST 51.36 FEET TO POINT ON THE NORTHWESTERLY LINE OF SAID LOT 11; THENCE SOUTH 43°18'03" WEST ALONG THE SOUTHWESTERLY EXTENSION OF THE NORTHWESTERLY LINE OF SAID LOT 11 A DISTANCE OF 74.23 FEET TO THE SOUTH LINE OF LOT 3; THE NEXT 8 COURSES BEING ALONG THE SOUTH LINE OF SAID LOT 3; THENCE NORTH 77°29'18" WEST 44.01 FEET; THENCE SOUTH 86°56'27" WEST 57.52 FEET; THENCE SOUTH 72°22'52" WEST 37.43 FEET; THENCE SOUTH 60°06'09" WEST 42.73 FEET; THENCE SOUTH 63°16'09" WEST 40.75 FEET; THENCE SOUTH 58°24'03" WEST 35.59 FEET; THENCE SOUTH 60°44'08" WEST 34.28 FEET; THENCE SOUTH 59°11'16" WEST 30.72 FEET TO THE SOUTHEAST CORNER OF SAID LOT 4; THENCE SOUTH 54°23'01" WEST ALONG THE SOUTH LINE OF SAID LOT 4 A DISTANCE OF 132.93 FEET; THENCE SOUTH 62°25'32" WEST ALONG THE SOUTH LINE OF SAID LOT 4 A DISTANCE OF 132.29 FEET TO A POINT ON THE EAST LINE OF THE WEST 111.67 FEET OF SAID LOT 4; THENCE NORTH 01°41'57" WEST ALONG SAID EAST LINE 133.86 FEET; THENCE SOUTH 59°23'03" WEST 44.82 FEET; THENCE SOUTH 17°23'23" WEST 40.92 FEET; THENCE NORTH 87°59'37" WEST 62.47 FEET; THENCE NORTH 52°50'27" WEST 139.25 FEET; THENCE NORTH 27°39'57" WEST 36.64 FEET; THENCE SOUTH 88°18'12" WEST 54.31 FEET TO THE WEST LINE OF SAID LOT 5; THENCE NORTH 18°03'47" WEST ALONG THE WEST LINE OF SAID LOT 5 A DISTANCE OF 171.36 FEET; THENCE NORTH 13°28'04" WEST ALONG THE WEST LINE OF SAID LOT 5 A DISTANCE OF 98.96 FEET; THENCE NORTH 09°57'21" WEST ALONG THE WEST LINE OF SAID LOT 5 A DISTANCE OF 69.46 FEET TO THE SOUTH LINE OF WEST CORTLAND STREET; THENCE NORTH 88°18'03" EAST ALONG THE SOUTH LINE OF WEST CORTLAND STREET 723.31 FEET TO THE POINT OF BEGINNING, IN COOK COUNTY, ILLINOIS.

**CITY OF CHICAGO
ECONOMIC DISCLOSURE STATEMENT
AND AFFIDAVIT**

SECTION I -- GENERAL INFORMATION

A. Legal name of the Disclosing Party submitting this EDS. Include d/b/a/ if applicable:

LSREF4 Alloy Super Holdings, LLC

Check ONE of the following three boxes:

Indicate whether the Disclosing Party submitting this EDS is:

1. the Applicant

OR

2. a legal entity currently holding, or anticipated to hold within six months after City action on the contract, transaction or other undertaking to which this EDS pertains (referred to below as the "Matter"), a direct or indirect interest in excess of 7.5% in the Applicant. State the Applicant's legal name: Alloy Property Company, LLC and Alloy Property Company 2, LLC (property owner)

OR

3. a legal entity with a direct or indirect right of control of the Applicant (see Section II(B)(1)) State the legal name of the entity in which the Disclosing Party holds a right of control:

B. Business address of the Disclosing Party: 2711 N. Haskell Avenue, Suite 1700, Dallas, TX 75204

C. Telephone: _____ Fax: 312-874-7008 Email: _____

D. Name of contact person: Anna Simpson

E. Federal Employer Identification No. (if you have one): _____

F. Brief description of the Matter to which this EDS pertains. (Include project number and location of property, if applicable):

Application for planned development for property located on Exhibit A attached hereto.

G. Which City agency or department is requesting this EDS? DPD

If the Matter is a contract being handled by the City's Department of Procurement Services, please complete the following:

Specification # N/A and Contract # N/A

SECTION II -- DISCLOSURE OF OWNERSHIP INTERESTS

A. NATURE OF THE DISCLOSING PARTY

1. Indicate the nature of the Disclosing Party:

- Person
- Publicly registered business corporation
- Privately held business corporation
- Sole proprietorship
- General partnership
- Limited partnership
- Trust
- Limited liability company
- Limited liability partnership
- Joint venture
- Not-for-profit corporation
(Is the not-for-profit corporation also a 501(c)(3))?
 Yes No
- Other (please specify)

2. For legal entities, the state (or foreign country) of incorporation or organization, if applicable:

Delaware

3. For legal entities not organized in the State of Illinois: Has the organization registered to do business in the State of Illinois as a foreign entity?

- Yes No Organized in Illinois

B. IF THE DISCLOSING PARTY IS A LEGAL ENTITY:

1. List below the full names and titles, if applicable, of: (i) all executive officers and all directors of the entity; (ii) **for not-for-profit corporations**, all members, if any, which are legal entities (if there are no such members, write "no members which are legal entities"); (iii) **for trusts, estates or other similar entities**, the trustee, executor, administrator, or similarly situated party; (iv) **for general or limited partnerships, limited liability companies, limited liability partnerships or joint ventures**, each general partner, managing member, manager or any other person or legal entity that directly or indirectly controls the day-to-day management of the Applicant.

NOTE: Each legal entity listed below must submit an EDS on its own behalf.

Name

Title

See Attachment 2-1

2. Please provide the following information concerning each person or legal entity having a direct or indirect, current or prospective (i.e. within 6 months after City action) beneficial interest (including ownership) in excess of 7.5% of the Applicant. Examples of such an interest include shares in a corporation, partnership interest in a partnership or joint venture, interest of a member or manager in a

Attachment 2-1

Section II.B.1. List below the full names and titles of all executive officers and all directors of the entity.

Marc L. Lipshy, President
Laura Sims, Vice President and Assistant Secretary
Mark S. Schuck, Vice President
Steven R. Shearer, Vice President
Summer Trejo, Vice President and Secretary
Susan Kiker, Vice President

Alloy Property Holdings, LLC – Managing Member

limited liability company, or interest of a beneficiary of a trust, estate or other similar entity. If none, state "None."

NOTE: Each legal entity listed below may be required to submit an EDS on its own behalf.

Name	Business Address	Percentage Interest in the Applicant
------	------------------	--------------------------------------

See Attachment 3-1

SECTION III -- INCOME OR COMPENSATION TO, OR OWNERSHIP BY, CITY ELECTED OFFICIALS

Has the Disclosing Party provided any income or compensation to any City elected official during the 12-month period preceding the date of this EDS? Yes No

Does the Disclosing Party reasonably expect to provide any income or compensation to any City elected official during the 12-month period following the date of this EDS? Yes No

If "yes" to either of the above, please identify below the name(s) of such City elected official(s) and describe such income or compensation:

Does any City elected official or, to the best of the Disclosing Party's knowledge after reasonable inquiry, any City elected official's spouse or domestic partner, have a financial interest (as defined in Chapter 2-156 of the Municipal Code of Chicago ("MCC")) in the Disclosing Party?

Yes No

If "yes," please identify below the name(s) of such City elected official(s) and/or spouse(s)/domestic partner(s) and describe the financial interest(s).

SECTION IV -- DISCLOSURE OF SUBCONTRACTORS AND OTHER RETAINED PARTIES

The Disclosing Party must disclose the name and business address of each subcontractor, attorney, lobbyist (as defined in MCC Chapter 2-156), accountant, consultant and any other person or entity whom the Disclosing Party has retained or expects to retain in connection with the Matter, as well as the nature of the relationship, and the total amount of the fees paid or estimated to be paid. The Disclosing Party is not required to disclose employees who are paid solely through the Disclosing Party's regular payroll. If the Disclosing Party is uncertain whether a disclosure is required under this Section, the Disclosing Party must either ask the City whether disclosure is required or make the disclosure.

Attachment 3-1

Section II. B.2. Please provide the following information concerning each person or entity having a direct or indirect, current or prospective (i.e. within 6 months after City action) beneficial interest (including ownership) in excess of 7.5% of the Applicant.

<u>Name</u>	<u>Business Address</u>	<u>Percentage Interest in the Applicant</u>
Alloy Property Holdings, LLC	2711 N. Haskell Avenue, Suite 1700 Dallas, TX 75204	100% - Direct
Alloy Lower Joint Venture, LLC	2711 N. Haskell Avenue, Suite 1700 Dallas, TX 75204	100% - Indirect
LSREF4 Alloy Property Holdings, LLC	2711 N. Haskell Avenue, Suite 1700 Dallas, TX 75204	85% - Indirect
Sterling Bay LY, LLC	1330 W. Fulton St., Suite 800 Chicago, IL 60607	15% - Indirect
Sterling Bay LY Investors, LLC	1330 W. Fulton St., Suite 800 Chicago, IL 60607	15% - Indirect
SBCP II Qualified Purchasers, LP	1330 W. Fulton St., Suite 800 Chicago, IL 60607	12.5% - Indirect
LSREF4 Alloy Super Holdings, LLC	2711 N. Haskell Avenue, Suite 1700 Dallas, TX 75204	85% - Indirect
Alloy Upper Joint Venture, LLC	2711 N. Haskell Avenue, Suite 1700 Dallas, TX 75204	85% - Indirect
LSREF4 Super REIT Partners, L.P.	2711 N. Haskell Avenue, Suite 1700 Dallas, TX 75204	85% - Indirect
Lone Star Real Estate Fund IV (U.S.), L.P.	2711 N. Haskell Avenue, Suite 1700 Dallas, TX 75204	42% - Indirect
LSF RE IV International, L.P.	2711 N. Haskell Avenue, Suite 1700	Current 41% - Indirect
LSF RE IV Capital Investments, L.P.	2711 N. Haskell Avenue, Suite 1700 Dallas, TX 75204	Future 41% - Indirect

Name (indicate whether retained or anticipated to be retained)	Business Address	Relationship to Disclosing Party (subcontractor, attorney, lobbyist, etc.)	Fees (indicate whether paid or estimated.) NOTE: "hourly rate" or "t.b.d." is not an acceptable response.
--	------------------	--	---

(Add sheets if necessary)

Check here if the Disclosing Party has not retained, nor expects to retain, any such persons or entities.

SECTION V -- CERTIFICATIONS

A. COURT-ORDERED CHILD SUPPORT COMPLIANCE

Under MCC Section 2-92-415, substantial owners of business entities that contract with the City must remain in compliance with their child support obligations throughout the contract's term.

Has any person who directly or indirectly owns 10% or more of the Disclosing Party been declared in arrearage on any child support obligations by any Illinois court of competent jurisdiction?

Yes No No person directly or indirectly owns 10% or more of the Disclosing Party.

If "Yes," has the person entered into a court-approved agreement for payment of all support owed and is the person in compliance with that agreement?

Yes No

B. FURTHER CERTIFICATIONS

1. [This paragraph 1 applies only if the Matter is a contract being handled by the City's Department of Procurement Services.] In the 5-year period preceding the date of this EDS, neither the Disclosing Party nor any Affiliated Entity [see definition in (5) below] has engaged, in connection with the performance of any public contract, the services of an integrity monitor, independent private sector inspector general, or integrity compliance consultant (i.e., an individual or entity with legal, auditing, investigative, or other similar skills, designated by a public agency to help the agency monitor the activity of specified agency vendors as well as help the vendors reform their business practices so they can be considered for agency contracts in the future, or continue with a contract in progress).

2. The Disclosing Party and its Affiliated Entities are not delinquent in the payment of any fine, fee, tax or other source of indebtedness owed to the City of Chicago, including, but not limited to, water and sewer charges, license fees, parking tickets, property taxes and sales taxes, nor is the Disclosing Party delinquent in the payment of any tax administered by the Illinois Department of Revenue.

3. The Disclosing Party and, if the Disclosing Party is a legal entity, all of those persons or entities identified in Section II(B)(1) of this EDS:

a. are not presently debarred, suspended, proposed for debarment, declared ineligible or voluntarily excluded from any transactions by any federal, state or local unit of government;

b. have not, during the 5 years before the date of this EDS, been convicted of a criminal offense, adjudged guilty, or had a civil judgment rendered against them in connection with: obtaining, attempting to obtain, or performing a public (federal, state or local) transaction or contract under a public transaction; a violation of federal or state antitrust statutes; fraud; embezzlement; theft; forgery; bribery; falsification or destruction of records; making false statements; or receiving stolen property;

c. are not presently indicted for, or criminally or civilly charged by, a governmental entity (federal, state or local) with committing any of the offenses set forth in subparagraph (b) above;

d. have not, during the 5 years before the date of this EDS, had one or more public transactions (federal, state or local) terminated for cause or default; and

e. have not, during the 5 years before the date of this EDS, been convicted, adjudged guilty, or found liable in a civil proceeding, or in any criminal or civil action, including actions concerning environmental violations, instituted by the City or by the federal government, any state, or any other unit of local government.

4. The Disclosing Party understands and shall comply with the applicable requirements of MCC Chapters 2-56 (Inspector General) and 2-156 (Governmental Ethics).

5. Certifications (5), (6) and (7) concern:

- the Disclosing Party;
- any "Contractor" (meaning any contractor or subcontractor used by the Disclosing Party in connection with the Matter, including but not limited to all persons or legal entities disclosed under Section IV, "Disclosure of Subcontractors and Other Retained Parties");
- any "Affiliated Entity" (meaning a person or entity that, directly or indirectly: controls the Disclosing Party, is controlled by the Disclosing Party, or is, with the Disclosing Party, under common control of another person or entity). Indicia of control include, without limitation: interlocking management or ownership; identity of interests among family members, shared facilities and equipment; common use of employees; or organization of a business entity following the ineligibility of a business entity to do business with federal or state or local government, including the City, using substantially the same management, ownership, or principals as the ineligible entity. With respect to Contractors, the term Affiliated Entity means a person or entity that directly or indirectly controls the Contractor, is controlled by it, or, with the Contractor, is under common control of another person or entity;
- any responsible official of the Disclosing Party, any Contractor or any Affiliated Entity or any other official, agent or employee of the Disclosing Party, any Contractor or any Affiliated Entity, acting pursuant to the direction or authorization of a responsible official of the Disclosing Party, any Contractor or any Affiliated Entity (collectively "Agents").

Neither the Disclosing Party, nor any Contractor, nor any Affiliated Entity of either the Disclosing Party or any Contractor, nor any Agents have, during the 5 years before the date of this EDS, or, with respect to a Contractor, an Affiliated Entity, or an Affiliated Entity of a Contractor during the 5 years before the date of such Contractor's or Affiliated Entity's contract or engagement in connection with the Matter:

- a. bribed or attempted to bribe, or been convicted or adjudged guilty of bribery or attempting to bribe, a public officer or employee of the City, the State of Illinois, or any agency of the federal government or of any state or local government in the United States of America, in that officer's or employee's official capacity;
 - b. agreed or colluded with other bidders or prospective bidders, or been a party to any such agreement, or been convicted or adjudged guilty of agreement or collusion among bidders or prospective bidders, in restraint of freedom of competition by agreement to bid a fixed price or otherwise; or
 - c. made an admission of such conduct described in subparagraph (a) or (b) above that is a matter of record, but have not been prosecuted for such conduct; or
 - d. violated the provisions referenced in MCC Subsection 2-92-320(a)(4)(Contracts Requiring a Base Wage); (a)(5)(Debarment Regulations); or (a)(6)(Minimum Wage Ordinance).
6. Neither the Disclosing Party, nor any Affiliated Entity or Contractor, or any of their employees, officials, agents or partners, is barred from contracting with any unit of state or local government as a result of engaging in or being convicted of (1) bid-rigging in violation of 720 ILCS 5/33E-3; (2) bid-rotating in violation of 720 ILCS 5/33E-4; or (3) any similar offense of any state or of the United States of America that contains the same elements as the offense of bid-rigging or bid-rotating.
7. Neither the Disclosing Party nor any Affiliated Entity is listed on a Sanctions List maintained by the United States Department of Commerce, State, or Treasury, or any successor federal agency.
8. [FOR APPLICANT ONLY] (i) Neither the Applicant nor any "controlling person" [see MCC Chapter 1-23, Article I for applicability and defined terms] of the Applicant is currently indicted or charged with, or has admitted guilt of, or has ever been convicted of, or placed under supervision for, any criminal offense involving actual, attempted, or conspiracy to commit bribery, theft, fraud, forgery, perjury, dishonesty or deceit against an officer or employee of the City or any "sister agency"; and (ii) the Applicant understands and acknowledges that compliance with Article I is a continuing requirement for doing business with the City. NOTE: If MCC Chapter 1-23, Article I applies to the Applicant, that Article's permanent compliance timeframe supersedes 5-year compliance timeframes in this Section V.
9. [FOR APPLICANT ONLY] The Applicant and its Affiliated Entities will not use, nor permit their subcontractors to use, any facility listed as having an active exclusion by the U.S. EPA on the federal System for Award Management ("SAM").
10. [FOR APPLICANT ONLY] The Applicant will obtain from any contractors/subcontractors hired or to be hired in connection with the Matter certifications equal in form and substance to those in Certifications (2) and (9) above and will not, without the prior written consent of the City, use any such

contractor/subcontractor that does not provide such certifications or that the Applicant has reason to believe has not provided or cannot provide truthful certifications.

11. If the Disclosing Party is unable to certify to any of the above statements in this Part B (Further Certifications), the Disclosing Party must explain below:

None

If the letters "NA," the word "None," or no response appears on the lines above, it will be conclusively presumed that the Disclosing Party certified to the above statements.

12. To the best of the Disclosing Party's knowledge after reasonable inquiry, the following is a complete list of all current employees of the Disclosing Party who were, at any time during the 12-month period preceding the date of this EDS, an employee, or elected or appointed official, of the City of Chicago (if none, indicate with "N/A" or "none").

None

13. To the best of the Disclosing Party's knowledge after reasonable inquiry, the following is a complete list of all gifts that the Disclosing Party has given or caused to be given, at any time during the 12-month period preceding the execution date of this EDS, to an employee, or elected or appointed official, of the City of Chicago. For purposes of this statement, a "gift" does not include: (i) anything made generally available to City employees or to the general public, or (ii) food or drink provided in the course of official City business and having a retail value of less than \$25 per recipient, or (iii) a political contribution otherwise duly reported as required by law (if none, indicate with "N/A" or "none"). As to any gift listed below, please also list the name of the City recipient.

None

C. CERTIFICATION OF STATUS AS FINANCIAL INSTITUTION

1. The Disclosing Party certifies that the Disclosing Party (check one)
 is is not

a "financial institution" as defined in MCC Section 2-32-455(b).

2. If the Disclosing Party IS a financial institution, then the Disclosing Party pledges:

"We are not and will not become a predatory lender as defined in MCC Chapter 2-32. We further pledge that none of our affiliates is, and none of them will become, a predatory lender as defined in MCC Chapter 2-32. We understand that becoming a predatory lender or becoming an affiliate of a predatory lender may result in the loss of the privilege of doing business with the City."

E. CERTIFICATION REGARDING SLAVERY ERA BUSINESS

Please check either (1) or (2) below. If the Disclosing Party checks (2), the Disclosing Party must disclose below or in an attachment to this EDS all information required by (2). Failure to comply with these disclosure requirements may make any contract entered into with the City in connection with the Matter voidable by the City.

 X 1. The Disclosing Party verifies that the Disclosing Party has searched any and all records of the Disclosing Party and any and all predecessor entities regarding records of investments or profits from slavery or slaveholder insurance policies during the slavery era (including insurance policies issued to slaveholders that provided coverage for damage to or injury or death of their slaves), and the Disclosing Party has found no such records.

 2. The Disclosing Party verifies that, as a result of conducting the search in step (1) above, the Disclosing Party has found records of investments or profits from slavery or slaveholder insurance policies. The Disclosing Party verifies that the following constitutes full disclosure of all such records, including the names of any and all slaves or slaveholders described in those records:

SECTION VI -- CERTIFICATIONS FOR FEDERALLY FUNDED MATTERS

NOTE: If the Matter is federally funded, complete this Section VI. If the Matter is not federally funded, proceed to Section VII. For purposes of this Section VI, tax credits allocated by the City and proceeds of debt obligations of the City are not federal funding.

A. CERTIFICATION REGARDING LOBBYING

1. List below the names of all persons or entities registered under the federal Lobbying Disclosure Act of 1995, as amended, who have made lobbying contacts on behalf of the Disclosing Party with respect to the Matter: (Add sheets if necessary):

(If no explanation appears or begins on the lines above, or if the letters "NA" or if the word "None" appear, it will be conclusively presumed that the Disclosing Party means that NO persons or entities registered under the Lobbying Disclosure Act of 1995, as amended, have made lobbying contacts on behalf of the Disclosing Party with respect to the Matter.)

2. The Disclosing Party has not spent and will not expend any federally appropriated funds to pay any person or entity listed in paragraph A(1) above for his or her lobbying activities or to pay any person or entity to influence or attempt to influence an officer or employee of any agency, as defined by applicable federal law, a member of Congress, an officer or employee of Congress, or an employee.

of a member of Congress, in connection with the award of any federally funded contract, making any federally funded grant or loan, entering into any cooperative agreement, or to extend, continue, renew, amend, or modify any federally funded contract, grant, loan, or cooperative agreement:

3. The Disclosing Party will submit an updated certification at the end of each calendar quarter in which there occurs any event that materially affects the accuracy of the statements and information set forth in paragraphs A(1) and A(2) above.

4. The Disclosing Party certifies that either: (i) it is not an organization described in section 501(c)(4) of the Internal Revenue Code of 1986; or (ii) it is an organization described in section 501(c)(4) of the Internal Revenue Code of 1986 but has not engaged and will not engage in "Lobbying Activities," as that term is defined in the Lobbying Disclosure Act of 1995, as amended.

5. If the Disclosing Party is the Applicant, the Disclosing Party must obtain certifications equal in form and substance to paragraphs A(1) through A(4) above from all subcontractors before it awards any subcontract and the Disclosing Party must maintain all such subcontractors' certifications for the duration of the Matter and must make such certifications promptly available to the City upon request.

B. CERTIFICATION REGARDING EQUAL EMPLOYMENT OPPORTUNITY

If the Matter is federally funded, federal regulations require the Applicant and all proposed subcontractors to submit the following information with their bids or in writing at the outset of negotiations.

Is the Disclosing Party the Applicant?

Yes No

If "Yes," answer the three questions below:

1. Have you developed and do you have on file affirmative action programs pursuant to applicable federal regulations? (See 41 CFR Part 60-2.)

Yes No

2. Have you filed with the Joint Reporting Committee, the Director of the Office of Federal Contract Compliance Programs, or the Equal Employment Opportunity Commission all reports due under the applicable filing requirements?

Yes No Reports not required

3. Have you participated in any previous contracts or subcontracts subject to the equal opportunity clause?

Yes No

If you checked "No" to question (1) or (2) above, please provide an explanation:

SECTION VII -- FURTHER ACKNOWLEDGMENTS AND CERTIFICATION

The Disclosing Party understands and agrees that:

A. The certifications, disclosures, and acknowledgments contained in this EDS will become part of any contract or other agreement between the Applicant and the City in connection with the Matter, whether procurement, City assistance, or other City action, and are material inducements to the City's execution of any contract or taking other action with respect to the Matter. The Disclosing Party understands that it must comply with all statutes, ordinances, and regulations on which this EDS is based.

B. The City's Governmental Ethics Ordinance, MCC Chapter 2-156, imposes certain duties and obligations on persons or entities seeking City contracts, work, business, or transactions. The full text of this ordinance and a training program is available on line at www.cityofchicago.org/Ethics, and may also be obtained from the City's Board of Ethics, 740 N. Sedgwick St., Suite 500, Chicago, IL 60610, (312) 744-9660. The Disclosing Party must comply fully with this ordinance.

C. If the City determines that any information provided in this EDS is false, incomplete or inaccurate, any contract or other agreement in connection with which it is submitted may be rescinded or be void or voidable, and the City may pursue any remedies under the contract or agreement (if not rescinded or void), at law, or in equity, including terminating the Disclosing Party's participation in the Matter and/or declining to allow the Disclosing Party to participate in other City transactions. Remedies at law for a false statement of material fact may include incarceration and an award to the City of treble damages.

D. It is the City's policy to make this document available to the public on its Internet site and/or upon request. Some or all of the information provided in, and appended to, this EDS may be made publicly available on the Internet, in response to a Freedom of Information Act request, or otherwise. By completing and signing this EDS, the Disclosing Party waives and releases any possible rights or claims which it may have against the City in connection with the public release of information contained in this EDS and also authorizes the City to verify the accuracy of any information submitted in this EDS.

E. The information provided in this EDS must be kept current. In the event of changes, the Disclosing Party must supplement this EDS up to the time the City takes action on the Matter. If the Matter is a contract being handled by the City's Department of Procurement Services, the Disclosing Party must update this EDS as the contract requires. **NOTE:** With respect to Matters subject to MCC Chapter 1-23, Article I (imposing **PERMANENT INELIGIBILITY** for certain specified offenses), the information provided herein regarding eligibility must be kept current for a longer period, as required by MCC Chapter 1-23 and Section 2-154-020.

CERTIFICATION

Under penalty of perjury, the person signing below: (1) warrants that he/she is authorized to execute this EDS, and Appendices A and B (if applicable), on behalf of the Disclosing Party, and (2) warrants that all certifications and statements contained in this EDS, and Appendices A and B (if applicable), are true, accurate and complete as of the date furnished to the City.

LSREF4 Alloy Super Holdings, LLC
(Print or type exact legal name of Disclosing Party)

By: Marc L. Lipshy
(Sign here)

Marc L. Lipshy
(Print or type name of person signing)

President
(Print or type title of person signing)

Signed and sworn to before me on (date) June 4, 2018

at Dallas County, Texas (state).

Laura Serafin
Notary Public

Commission expires: May 12, 2020

**CITY OF CHICAGO
ECONOMIC DISCLOSURE STATEMENT AND AFFIDAVIT
APPENDIX A**

**FAMILIAL RELATIONSHIPS WITH ELECTED CITY OFFICIALS
AND DEPARTMENT HEADS**

This Appendix is to be completed only by (a) the Applicant, and (b) any legal entity which has a direct ownership interest in the Applicant exceeding 7.5%. It is not to be completed by any legal entity which has only an indirect ownership interest in the Applicant.

Under MCC Section 2-154-015, the Disclosing Party must disclose whether such Disclosing Party or any "Applicable Party" or any Spouse or Domestic Partner thereof currently has a "familial relationship" with any elected city official or department head. A "familial relationship" exists if, as of the date this EDS is signed, the Disclosing Party or any "Applicable Party" or any Spouse or Domestic Partner thereof is related to the mayor, any alderman, the city clerk, the city treasurer or any city department head as spouse or domestic partner or as any of the following, whether by blood or adoption: parent, child, brother or sister, aunt or uncle, niece or nephew, grandparent, grandchild, father-in-law, mother-in-law, son-in-law, daughter-in-law, stepfather or stepmother, stepson or stepdaughter, stepbrother or stepsister or half-brother or half-sister.

"Applicable Party" means (1) all executive officers of the Disclosing Party listed in Section II.B.1.a., if the Disclosing Party is a corporation; all partners of the Disclosing Party, if the Disclosing Party is a general partnership; all general partners and limited partners of the Disclosing Party, if the Disclosing Party is a limited partnership; all managers, managing members and members of the Disclosing Party, if the Disclosing Party is a limited liability company; (2) all principal officers of the Disclosing Party; and (3) any person having more than a 7.5% ownership interest in the Disclosing Party. "Principal officers" means the president, chief operating officer, executive director, chief financial officer, treasurer or secretary of a legal entity or any person exercising similar authority.

Does the Disclosing Party or any "Applicable Party" or any Spouse or Domestic Partner thereof currently have a "familial relationship" with an elected city official or department head?

Yes

No

If yes, please identify below (1) the name and title of such person, (2) the name of the legal entity to which such person is connected; (3) the name and title of the elected city official or department head to whom such person has a familial relationship, and (4) the precise nature of such familial relationship.

**CITY OF CHICAGO
ECONOMIC DISCLOSURE STATEMENT AND AFFIDAVIT
APPENDIX B**

BUILDING CODE SCOFFLAW/PROBLEM LANDLORD CERTIFICATION

This Appendix is to be completed only by (a) the Applicant, and (b) any legal entity which has a direct ownership interest in the Applicant exceeding 7.5% (an "Owner"). It is not to be completed by any legal entity which has only an indirect ownership interest in the Applicant.

1. Pursuant to MCC Section 2-154-010, is the Applicant or any Owner identified as a building code scofflaw or problem landlord pursuant to MCC Section 2-92-416?

Yes No

2. If the Applicant is a legal entity publicly traded on any exchange, is any officer or director of the Applicant identified as a building code scofflaw or problem landlord pursuant to MCC Section 2-92-416?

Yes No The Applicant is not publicly traded on any exchange.

3. If yes to (1) or (2) above, please identify below the name of each person or legal entity identified as a building code scofflaw or problem landlord and the address of each building or buildings to which the pertinent code violations apply.

Exhibit A

Legal Description

PARCEL A:

SUB-LOT 1 OF ORIGINAL LOT 1 EXTENDING TO THE THREAD OF THE CHICAGO RIVER IN BLOCK 17 OF SHEFFIELD'S ADDITION TO CHICAGO IN THE SOUTHWEST ¼ OF SECTION 32, TOWNSHIP 40 NORTH, RANGE 14, EAST OF THE THIRD PRINCIPAL MERIDIAN, IN COOK COUNTY, ILLINOIS.

PARCEL B:

LOTS 2, 3, 4 AND 5 EXTENDING TO THE THREAD OF THE CHICAGO RIVER IN BLOCK 17 OF SHEFFIELD'S ADDITION TO CHICAGO IN THE SOUTHWEST ¼ OF SECTION 32, TOWNSHIP 40 NORTH, RANGE 14, EAST OF THE THIRD PRINCIPAL MERIDIAN, (EXCEPTING THEREFROM THAT PART OF LOT 5 AFORESAID CONVEYED TO JOHN M. WHITMAN, RECEIVER OF THE CHICAGO AND PACIFIC RAILROAD COMPANY AND TO THE CHICAGO, MILWAUKEE AND ST. PAUL RAILWAY COMPANY BY DEEDS RECORDED JUNE 30, 1879 AS DOCUMENT 227959 AND 2798073 IN BOOKS 891 AND 6590, PAGES 226 AND 348 RESPECTIVELY), IN COOK COUNTY, ILLINOIS.

PARCEL C:

LOTS 5 AND 6 AND THE NORTH 20.00 FEET OF LOT 7 IN THE SUBDIVISION OF LOT 1 OF BLOCK 17 IN SHEFFIELD'S ADDITION TO CHICAGO IN SECTION 32, TOWNSHIP 40 NORTH, RANGE 14, EAST OF THE THIRD PRINCIPAL MERIDIAN, IN COOK COUNTY, ILLINOIS.

PARCEL D:

THE SOUTH 5 FEET OF LOT 7 AND LOTS 8, 9 AND 10 IN THE SUBDIVISION OF LOT 1 OF BLOCK 17 IN SHEFFIELD'S ADDITION TO CHICAGO IN SECTION 32, TOWNSHIP 40 NORTH, RANGE 14, EAST OF THE THIRD PRINCIPAL MERIDIAN, IN COOK COUNTY, ILLINOIS.

PARCEL E:

LOT 16 IN BLOCK 4 IN DOMINICK'S SUBDIVISION OF LOTS 1, 2 AND 3 IN BLOCK 14 IN SHEFFIELD'S ADDITION TO CHICAGO, IN SECTION 32, TOWNSHIP 40 NORTH, RANGE 14, EAST OF THE THIRD PRINCIPAL MERIDIAN, IN COOK COUNTY, ILLINOIS.

PARCEL F:

LOT 1 IN BLOCK 4 IN DOMINICK'S SUBDIVISION OF LOTS 1 TO 3 INCLUSIVE IN BLOCK 14 IN SHEFFIELD'S ADDITION TO CHICAGO IN THE SOUTHWEST QUARTER OF THE NORTHWEST

QUARTER OF SECTION 32, TOWNSHIP 40 NORTH, RANGE 14 EAST OF THE THIRD PRINCIPAL MERIDIAN, IN CITY OF CHICAGO, COOK COUNTY, ILLINOIS.

PARCEL G:

LOTS 5, 6, 7 AND 8 AND THE NORTH 1/2 OF THE SOUTHERLY VACATED ALLEY, AND LOTS 1, 2 AND 3 IN BLOCK 5 AND THE 16 FOOT VACATED ALLEY WEST AND ADJOINING LOT 1, 2 AND 3 IN BLOCK 5, RECORDED AS DOCUMENT 3658389, IN W.F. DOMINICK'S SUBDIVISION OF LOTS 1, 2 AND 3 OF BLOCK 14 OF SHEFFIELD'S ADDITION TO CHICAGO IN SECTION 32, TOWNSHIP 40 NORTH, RANGE 14 EAST OF THE THIRD PRINCIPAL MERIDIAN IN COOK COUNTY, ILLINOIS, EXCEPTING THEREFROM THE FOLLOWING DESCRIBED PARCEL: BEGINNING AT THE SOUTHEAST CORNER OF SAID LOT 5; THENCE NORTH ALONG THE EAST LINE THEREOF, A DISTANCE OF 30.00 FEET TO A NON-TANGENT CURVE CONVEX TO THE NORTHEAST WITH A RADIUS OF 289.00 FEET; THENCE NORTHWESTERLY ALONG SAID CURVE AN ARC DISTANCE OF 22.54 FEET TO A POINT WHICH IS 2.71 FEET EAST OF THE WEST LINE OF SAID LOT 5 AND 33.30 FEET NORTH OF THE SOUTH LINE OF SAID LOT 5; THENCE SOUTH, PARALLEL WITH THE WEST LINE OF SAID LOT 5, A DISTANCE OF 33.30 FEET TO THE SOUTH LINE OF SAID LOT 5; THENCE EAST ALONG THE SOUTH LINE OF SAID LOT 5 A DISTANCE OF 22.30 FEET TO THE POINT OF BEGINNING.

PARCEL H:

LOTS 22, 23 AND 24 IN BLOCK 4 IN W. F. DOMINICK'S SUBDIVISION OF LOTS 1, 2 AND 3 IN BLOCK 14 IN SHEFFIELD'S ADDITION TO CHICAGO IN SECTION 32, TOWNSHIP 40 NORTH, RANGE 14 EAST OF THE THIRD PRINCIPAL MERIDIAN, IN COOK COUNTY, ILLINOIS.

PARCEL I:

LOTS 17, 18, 19, 20 AND 21 IN BLOCK 4 IN W.F. DOMINICK'S SUBDIVISION OF LOTS 1, 2 AND 3 IN BLOCK 14 IN SHEFFIELD'S ADDITION TO CHICAGO IN SECTION 32, TOWNSHIP 40 NORTH, RANGE 14 EAST OF THE THIRD PRINCIPAL MERIDIAN, IN COOK COUNTY, ILLINOIS.

PARCEL J:

THE SOUTHERLY 1/2 OF LOT 9 AND LOT 10, AND THE NORTHERLY 58 FEET OF LOT 11 IN BLOCK 6 IN W.F. DOMINICK'S SUBDIVISION OF LOTS 1, 2 AND 3 OF BLOCK 14 OF SHEFFIELD'S ADDITION TO CHICAGO IN SECTION 32, TOWNSHIP 40 NORTH, RANGE 14 EAST OF THE THIRD PRINCIPAL MERIDIAN IN COOK COUNTY, ILLINOIS.

PARCEL K:

LOT 11 (EXCEPT THE NORTHERLY 58 FEET THEREOF), LOT 12 AND THE NORTH HALF OF THE SOUTHERLY VACATED ALLEY IN BLOCK 6 IN W.F. DOMINICK'S SUBDIVISION OF LOTS 1, 2 AND 3

OF BLOCK 14 OF SHEFFIELD'S ADDITION TO CHICAGO IN 32, TOWNSHIP 40 NORTH, RANGE 14 EAST OF THE THIRD PRINCIPAL MERIDIAN IN COOK COUNTY, ILLINOIS.

PARCEL L:

LOTS 9, 10, 11, 12, 13, 14, 15 AND PARTS OF LOTS 7 AND LOT 8 WEST OF A LINE COMMENCING AT A POINT IN SOUTH LINE 14.31 FEET WEST OF SOUTHEAST CORNER OF LOT 7; THENCE NORTH AT A RIGHT ANGLE TO POINT OF CURVE, THENCE NORTHERLY ON CURVE TO LAST DESCRIBED COURSE CONVEX EASTERLY RADIUS 177.53 FEET, 93.23 FEET TO A POINT IN NORTH LINE 14.17 FEET WEST OF NORTHEAST CORNER OF LOT 8 AND THE SOUTH 1/2 OF THE VACATED ALLEY NORTHERLY OF LOTS 9 TO 15 AND NORTHERLY OF THE WESTERLY 9.83 FEET OF LOT 8 IN BLOCK 1 IN J.F. LAWRENCE'S SUBDIVISION OF LOT 4 IN BLOCK 14 IN SHEFFIELD'S ADDITION TO CHICAGO IN SECTION 32, TOWNSHIP 40 NORTH, RANGE 14 EAST OF THE THIRD PRINCIPAL MERIDIAN, IN COOK COUNTY, ILLINOIS;

ALSO,

THAT PART OF NORTH DOMINICK STREET BOUNDED ON THE SOUTH BY THE SOUTH LINE, AS OCCUPIED, OF DOMINICK'S SUBDIVISION OF LOTS 1, 2 AND 3 IN BLOCK 14 IN SHEFFIELD'S ADDITION TO CHICAGO IN THE WEST HALF OF THE NORTHWEST QUARTER OF SECTION 32, TOWNSHIP 40 NORTH, RANGE 14 EAST OF THE THIRD PRINCIPAL MERIDIAN; ON THE NORTH BY THE NORTH LINE OF THE SOUTH 33 FEET OF LOT 11 (AS MEASURED ON THE EAST LINE OF SAID LOT) IN BLOCK 6 IN SAID DOMINICK'S SUBDIVISION EXTENDED EAST TO A POINT 8 FEET EAST OF THE WEST LINE OF SAID DOMINICK STREET, AND ON THE NORTHEAST BY A LINE RUNNING FROM SAID POINT ON THE NORTH OF THE PREMISES HEREWITH DESCRIBED TO A POINT ON THE EASTERLY LINE OF DOMINICK STREET 33 FEET NORTHWEST OF THE LINE OF SAID SUBDIVISION, TOGETHER WITH THAT PART OF THE NORTH HALF OF THE VACATED ALLEY LYING SOUTH AND ADJOINING, IN COOK COUNTY, ILLINOIS;

PARCEL L ALSO KNOWN AS:

LOTS 9, 10, 11, 12, 13, 14, 15 AND PART OF LOTS 7 AND 8 IN BLOCK 1 IN J.F. LAWRENCE'S SUBDIVISION OF LOT 4 IN BLOCK 14 IN SHEFFIELD'S ADDITION TO CHICAGO, TOGETHER WITH VACATED NORTH DOMINICK STREET, TOGETHER WITH PART OF A 12 FOOT VACATED ALLEY, ALL IN SECTION 32, TOWNSHIP 40 NORTH, RANGE 14 EAST OF THE THIRD PRINCIPAL MERIDIAN, ALL TAKEN AS A TRACT AND DESCRIBED AS FOLLOWS: COMMENCING AT THE SOUTHEAST CORNER OF SAID LOT 7; THENCE SOUTH $88^{\circ}10'29.11''$ WEST ALONG THE SOUTH LINE THEREOF 14.31 FEET TO THE POINT OF BEGINNING; THENCE NORTH $01^{\circ}49'31.11''$ WEST 11.00 FEET; THENCE NORTHERLY 93.20 FEET ALONG THE ARC OF A CIRCLE HAVING A RADIUS OF 177.53 FEET CONCAVE WESTERLY AND WHOSE CHORD BEARS NORTH $16^{\circ}52'21.11''$ WEST A DISTANCE OF 92.13 FEET TO THE POINT OF INTERSECTION OF THE SOUTH LINE OF SAID 12 FOOT VACATED ALLEY AND A LINE DRAWN 9.83 FEET EAST OF AND PARALLEL WITH THE WEST LINE OF SAID LOT 8; THENCE NORTH $01^{\circ}51'31.11''$ WEST 6.00 FEET TO THE CENTER LINE OF SAID 12 FOOT

VACATED ALLEY; THENCE SOUTH 88°10'29 11 WEST ALONG THE CENTER LINE OF SAID 12 FOOT VACATED ALLEY 27.02 FEET; THENCE NORTH 01°49'3111 WEST 6.00 FEET TO THE NORTH LINE OF SAID 12 FOOT VACATED ALLEY BEING ALSO A POINT ON THE EASTERLY LINE OF VACATED NORTH DOMINICK STREET AFORESAID; THENCE NORTH 30°53'48 11 WEST ALONG THE EASTERLY LINE OF VACATED NORTH DOMINICK STREET 33.00 FEET TO BEND THEREIN; THENCE NORTH 54°35'3711 WEST ALONG THE EASTERLY LINE OF VACATED NORTH DOMINICK STREET 142.73 FEET TO THE NORTHERLY LINE THEREOF; THENCE SOUTH 88°07'1811 WEST ALONG THE NORTHERLY LINE OF VACATED NORTH DOMINICK STREET 8.00 FEET TO THE WESTERLY LINE THEREOF; THENCE SOUTH 32°18'41 11 EAST ALONG THE WESTERLY LINE OF VACATED NORTH DOMINICK STREET 2.02 FEET TO A BEND THEREIN; THENCE SOUTH 30°09'28 11 EAST ALONG THE WESTERLY LINE OF VACATED NORTH DOMINICK STREET 128.89 FEET TO A POINT ON THE NORTH LINE OF THE 12 FOOT VACATED ALLEY AFORESAID; THENCE SOUTH 01°49'3111 EAST 6.00 FEET TO THE CENTER LINE OF SAID 12 FOOT VACATED ALLEY; THENCE SOUTH 88°10'29 11 WEST ALONG THE CENTER LINE OF SAID 12 FOOT VACATED ALLEY 274.88 FEET TO THE WESTERLY LINE OF SAID 12 FOOT VACATED ALLEY; THENCE SOUTH 5}000'4311 EAST ALONG THE WESTERLY LINE OF SAID 12 FOOT VACATED ALLEY AND THE WESTERLY LINE OF LOT 15 A DISTANCE OF 162.13 FEET TO THE SOUTHWEST CORNER OF SAID LOT 15; THENCE NORTH 88°10'2911 EAST ALONG THE SOUTH LINE OF LOTS 7 THROUGH 15, INCLUSIVE, 278.59 FEET TO THE POINT OF BEGINNING, IN COOK COUNTY, ILLINOIS.

PARCEL M:

THAT PART OF WEST ARMITAGE AVENUE VACATED BY ORDINANCE RECORDED AS DOCUMENT NUMBER 94014634 LYING WEST OF A LINE DRAWN FROM A POINT ON THE SOUTH LINE OF LOT 15 IN BLOCK 1 WHICH IS 334.69 FEET WEST OF THE WEST LINE OF NORTH SOUTHPORT AVENUE VACATED BY ORDINANCE RECORDED AS DOCUMENT NUMBER 94014634, AS MEASURED ON THE NORTH LINE OF VACATED WEST ARMITAGE AVENUE, TO A POINT ON THE NORTH LINE OF LOT 13 IN BLOCK 2 WHICH IS 334.69 FEET WEST OF THE EAST LINE OF VACATED NORTH SOUTHPORT AVENUE AS MEASURED ON THE SOUTH LINE OF VACATED WEST ARMITAGE AVENUE ALL IN J.F. LAWRENCE'S SUBDIVISION OF LOT 4 IN BLOCK 14 IN SHEFFIELD'S ADDITION TO CHICAGO IN SECTION 32, TOWNSHIP 40 NORTH, RANGE 14, EAST OF THE THIRD PRINCIPAL MERIDIAN, IN COOK COUNTY, ILLINOIS.

PARCEL M ALSO KNOWN AS:

THAT PART OF WEST ARMITAGE AVENUE VACATED BY ORDINANCE RECORDED AS DOCUMENT NUMBER 94014634 LYING SOUTH OF AND ADJOINING LOTS 14 AND 15 IN BLOCK 1 J.F. LAWRENCE'S SUBDIVISION OF LOT 4 IN BLOCK 14 IN SHEFFIELD'S ADDITION TO CHICAGO IN SECTION 32, TOWNSHIP 40 NORTH, RANGE 14, EAST OF THE THIRD PRINCIPAL MERIDIAN, DESCRIBED AS FOLLOWS: COMMENCING AT THE INTERSECTION OF THE NORTH LINE OF VACATED WEST ARMITAGE AVENUE WITH THE WEST LINE OF VACATED NORTH SOUTHPORT AVENUE; THENCE SOUTH 88°10'29" WEST ALONG THE NORTH LINE OF VACATED WEST ARMITAGE AVENUE 334.69 FEET TO THE POINT OF BEGINNING; THENCE SOUTH 01°51'31"

EAST 39.63 FEET TO ITS POINT OF INTERSECTION WITH THE WESTERLY LINE OF VACATED WEST ARMITAGE AVENUE; THENCE NORTH 18°33'18" WEST ALONG THE WESTERLY LINE OF VACATED WEST ARMITAGE AVENUE 41.39 FEET TO THE NORTHWEST CORNER THEREOF; THENCE NORTH 88°10'29" EAST ALONG THE NORTH LINE OF VACATED WEST ARMITAGE AVENUE 11.89 FEET TO THE POINT OF BEGINNING, IN COOK COUNTY, ILLINOIS.

PARCEL N:

LOT 4 IN BLOCK 5 IN DOMINICK'S SUBDIVISION OF LOTS 1, 2 AND 3 IN BLOCK 14 IN SHEFFIELD'S ADDITION TO CHICAGO IN SECTION 32, TOWNSHIP 40 NORTH, RANGE 14, EAST OF THE THIRD PRINCIPAL MERIDIAN, IN COOK COUNTY, ILLINOIS.

PARCEL O:

THOSE PORTIONS OF LOTS 5, 6, 7 AND 8 IN BLOCK 5 IN DOMINICK'S SUBDIVISION OF LOTS 1, 2 AND 3 IN BLOCK 14 IN SHEFFIELD'S ADDITION TO CHICAGO DESCRIBED AS FOLLOWS:

COMMENCING AT A POINT ON THE EAST LINE OF SAID LOT 5, WHICH IS 30.00 FEET NORTH OF THE SOUTHEAST CORNER THEREOF; THENCE NORTHWESTERLY ON A CURVE TO THE RIGHT WITH A RADIUS OF 289.00 FEET TO A POINT ON THE EAST LINE OF LOT 6, WHICH IS 34.00 FEET FROM THE SOUTHEAST CORNER THEREOF; THENCE TO A POINT ON THE EAST LINE OF LOT 7, WHICH IS 41.00 FEET FROM THE SOUTHEAST CORNER THEREOF; THENCE TO A POINT ON THE EAST LINE OF LOT 8, WHICH IS 47.00 FEET FROM THE NORTHEAST CORNER THEREOF; THENCE TO A POINT ON THE WEST LINE OF LOT 8, WHICH IS 22.00 FEET FROM THE NORTHWEST CORNER THEREOF; THENCE ALONG THE WEST LINE OF SAID LOT 8 TO A POINT, WHICH IS 33.00 FEET NORTHERLY FROM THE SOUTHWEST CORNER THEREOF; THENCE TO A POINT ON THE EAST LINE OF LOT 8, WHICH IS 22.00 FEET NORTH OF THE SOUTHEAST CORNER THEREOF; THENCE TO A POINT ON THE EAST LINE OF LOT 7, WHICH IS 6.00 FEET NORTH OF THE SOUTHEAST CORNER THEREOF; THENCE TO THE SOUTHEAST CORNER OF LOT 6; THENCE ALONG THE SOUTH LINE OF LOT 5 TO THE SOUTHEAST CORNER THEREOF; THENCE ALONG THE EAST LINE OF LOT 5 TO THE POINT OF BEGINNING, ALL IN BLOCK 5 IN W. F. DOMINICK'S SUBDIVISION OF LOTS 1, 2 AND 3 IN BLOCK 14 IN SHEFFIELD'S ADDITION TO CHICAGO IN SECTION 32, TOWNSHIP 40 NORTH, RANGE 14, EAST OF THE THIRD PRINCIPAL MERIDIAN, (EXCEPTING THEREFROM THE FOLLOWING DESCRIBED LAND:

COMMENCING AT A POINT ON THE EAST LINE OF SAID LOT 5, WHICH IS 30.00 FEET NORTH OF THE SOUTHEAST CORNER THEREOF; THENCE NORTHWESTERLY ON A CURVE TO THE RIGHT WITH A RADIUS OF 289.00 FEET TO A POINT; SAID POINT BEING 33.46 FEET NORTH OF AND 2.71 FEET EAST OF THE SOUTHWEST CORNER OF SAID LOT 5 TO POINT OF BEGINNING; THENCE CONTINUING NORTHWESTERLY ON A CURVE TO THE RIGHT WITH A RADIUS OF 289.00 FEET, A

DISTANCE OF 2.75 FEET TO A POINT ON THE EAST LINE OF LOT 6, WHICH IS 34.00 FEET FROM THE SOUTHEAST CORNER THEREOF; THENCE TO A POINT ON THE EAST LINE OF LOT 7, WHICH IS 41.00 FEET FROM THE SOUTHEAST CORNER THEREOF; THENCE TO A POINT ON THE EAST LINE OF LOT 8, WHICH IS 47.00 FEET FROM THE NORTHEAST CORNER THEREOF; THENCE TO A POINT ON THE WEST LINE OF LOT 8, WHICH IS 22.00 FEET FROM THE NORTHWEST CORNER THEREOF; THENCE ALONG THE WEST LINE OF SAID LOT 8 TO A POINT, WHICH IS 33.00 FEET NORTHERLY FROM THE SOUTHWEST CORNER THEREOF; THENCE TO A POINT ON THE EAST LINE OF LOT 8, WHICH IS 22.00 FEET NORTH OF THE SOUTHEAST CORNER THEREOF; THENCE TO A POINT ON THE EAST LINE OF LOT 7, WHICH IS 6.00 FEET NORTH OF THE SOUTHEAST CORNER THEREOF; THENCE TO THE SOUTHEAST CORNER OF LOT 6; THENCE SOUTHERLY ALONG A SOUTHERLY PROLONGATION OF THE EAST LINE OF LOT 6, A DISTANCE OF 2.20 FEET; THENCE "DUE EAST", A DISTANCE OF 2.71 FEET; THENCE NORTHERLY ALONG A LINE, WHICH IS 2.71 FEET EAST OF AND PARALLEL TO THE WEST LINE OF SAID LOT 5, A DISTANCE OF 35.62 FEET; TO THE POINT OF BEGINNING), IN COOK COUNTY, ILLINOIS.

PARCEL P:

ALL THAT PART OF THE NORTH/SOUTH 16-FOOT PUBLIC ALLEY, LYING WEST OF WEST LINE OF LOT 4 AND LYING EAST OF THE EAST LINE OF LOT 5; LYING NORTH OF A LINE DRAWN FROM THE SOUTHWEST CORNER OF LOT 4 TO THE SOUTHEAST CORNER OF LOT 5; AND LYING SOUTH OF THE WESTWARDLY EXTENSION OF THE NORTH LINE OF LOT 4 BEING THE SOUTH LINE OF THE PUBLIC ALLEY VACATED BY ORDINANCE PASSED JANUARY 30, 1905 AND RECORDED FEBRUARY 27, 1905 AS DOCUMENT 3658389, ALL IN BLOCK 5 IN W. F. DOMINICK'S SUBDIVISION AFORESAID, IN COOK COUNTY, ILLINOIS.

PARCEL Q:

LOTS 2 TO 10, BOTH INCLUSIVE, AND LOTS 11 TO 15, BOTH INCLUSIVE, AND LOTS 25 TO 28, BOTH INCLUSIVE, IN BLOCK 4 IN DOMINICK'S SUBDIVISION OF LOTS 1, 2 AND 3 IN BLOCK 14 IN SHEFFIELD'S ADDITION TO CHICAGO IN SECTION 32, TOWNSHIP 40 NORTH, RANGE 14, EAST OF THE THIRD PRINCIPAL MERIDIAN, IN COOK COUNTY, ILLINOIS.

PARCEL R:

ALL OF THE NORTH/SOUTH 16-FOOT PUBLIC ALLEY, LYING WEST OF THE WEST LINE OF LOTS 1 TO 10, BOTH INCLUSIVE; LYING EAST OF THE EAST LINE OF LOTS 11 AND 28; LYING EAST OF A LINE DRAWN FROM THE SOUTHEAST CORNER OF LOT 11 TO THE NORTHEAST CORNER OF LOT 28; LYING SOUTH OF A LINE DRAWN FROM THE NORTHWEST CORNER OF LOT 1 TO THE NORTHEAST CORNER OF LOT 11 AND LYING NORTH OF A LINE DRAWN FROM THE SOUTHWEST CORNER OF LOT 10 TO THE SOUTHEAST CORNER OF LOT 28, ALSO;

ALL THAT PART OF THE EAST/WEST 16-FOOT PUBLIC ALLEY, LYING SOUTH OF THE SOUTH LINE OF LOTS 11 TO 14, BOTH INCLUSIVE AND LYING NORTH OF THE NORTH LINE OF LOTS 25 TO 28, BOTH INCLUSIVE; LYING EAST OF A LINE DRAWN FROM THE SOUTHWEST CORNER OF LOT 14 TO THE NORTHWEST CORNER OF LOT 25 AND LYING WEST OF A LINE DRAWN FROM THE SOUTHEAST CORNER OF LOT 11 TO THE NORTHEAST CORNER OF LOT 28;

ALL IN BLOCK 4 IN DOMINICK'S SUBDIVISION OF LOTS 1, 2 AND 3 IN BLOCK 14 IN SHEFFIELD'S ADDITION TO CHICAGO IN SECTION 32, TOWNSHIP 40 NORTH, RANGE 14, EAST OF THE THIRD PRINCIPAL MERIDIAN, AS VACATED BY ORDINANCE RECORDED AUGUST 30, 1995 AS DOCUMENT 95574351, IN COOK COUNTY, ILLINOIS.

PARCEL S:

LOTS 1 TO 13, BOTH INCLUSIVE IN BLOCK 2 AND LOTS 1 TO 6, BOTH INCLUSIVE IN BLOCK 1, ALL IN J. F. LAWRENCE'S SUBDIVISION OF LOT 4 IN BLOCK 14 IN SHEFFIELD'S ADDITION TO CHICAGO IN THE NORTH 1/2 OF SECTION 32, TOWNSHIP 40 NORTH, RANGE 14, EAST OF THE THIRD PRINCIPAL MERIDIAN, AND THAT PART OF LOTS 7 AND 8 IN SAID BLOCK 1 IN J. F. LAWRENCE'S SUBDIVISION AFORESAID, WHICH LIES EASTERLY OF THE CENTER LINE OF A FORMER RAILROAD SERVICE TRACK (SAID CENTER LINE DESCRIBED AS FOLLOWS:

COMMENCING AT A POINT IN THE SOUTH LINE OF SAID BLOCK 1, WHICH IS 14.31 FEET WEST OF THE SOUTHEAST CORNER OF SAID LOT 7; THENCE NORTH AT RIGHT ANGLES TO SAID SOUTH LINE 11.00 FEET TO A POINT OF CURVE; THENCE NORTHERLY IN THE ARC OF A CIRCLE, TANGENT TO THE LAST DESCRIBED LINE, CONVEX EASTERLY AND HAVING A RADIUS OF 177.53 FEET FOR A DISTANCE OF 93.23 FEET TO A POINT IN THE NORTH LINE OF SAID LOT 8, WHICH IS 14.17 FEET WEST OF THE NORTHEAST CORNER OF SAID LOT 8), IN COOK COUNTY, ILLINOIS.

PARCEL T:

THE NORTH 1/2 OF THE VACATED EAST/WEST 12-FOOT PUBLIC ALLEY, AS VACATED BY ORDINANCE RECORDED SEPTEMBER 14, 1966 AS DOCUMENT NUMBER 19942469 LYING SOUTH OF AND ADJOINING THE SOUTH LINE OF LOTS 1 TO 13, BOTH INCLUSIVE, IN BLOCK 2 IN J. F. LAWRENCE'S SUBDIVISION OF LOT 4 IN BLOCK 14 IN SHEFFIELD'S ADDITION TO CHICAGO IN THE NORTH 1/2 OF SECTION 32, TOWNSHIP 40 NORTH, RANGE 14, EAST OF THE THIRD PRINCIPAL MERIDIAN, IN COOK COUNTY, ILLINOIS.

PARCEL U:

LOTS 1 TO 59, BOTH INCLUSIVE; LOTS 77 TO 98, BOTH INCLUSIVE; AND THAT PART OF LOTS 60 AND 68 TO 76, BOTH INCLUSIVE, LYING SOUTH AND WEST OF THE FORMER RIGHT OF WAY OF THE CHICAGO, MILWAUKEE AND ST. PAUL RAILWAY; ALL OF VACATED WEST CROOKED STREET

AS VACATED PER ORDINANCE RECORDED AUGUST 22, 1960 AS DOCUMENT NUMBER 17943256 AND ALL OF THE VACATED ALLEY BETWEEN ABOVE LOTS 12 AND 98 AS VACATED PER ORDINANCE RECORDED MAY 15, 1916 AS DOCUMENT NUMBER 5868006; AND ALL OF THE VACATED ALLEY AND VACATED WEST CROOKED STREET AS VACATED PER ORDINANCE RECORDED JULY 20, 1951 AS DOCUMENT NUMBER 15128221, ALL IN BLOCK 1 IN THE SUBDIVISION OF BLOCK 13 IN SHEFFIELD'S ADDITION TO CHICAGO IN SECTION 32, TOWNSHIP 40 NORTH, RANGE 14, EAST OF THE THIRD PRINCIPAL MERIDIAN, IN COOK COUNTY, ILLINOIS; AND ALSO

THAT PART OF VACATED NORTH KINGSBURY STREET VACATED BY ORDINANCE RECORDED AUGUST 13, 1984 AS DOCUMENT NUMBER 27212284 IN SECTION 32, TOWNSHIP 40 NORTH, RANGE 14, EAST OF THE THIRD PRINCIPAL MERIDIAN, DESCRIBED AS FOLLOWS: COMMENCING AT THE NORTH MOST CORNER OF BLOCK 1 IN THE SUBDIVISION OF BLOCK 13 IN SHEFFIELD'S ADDITION TO CHICAGO, IN THE EAST HALF OF THE NORTHWEST QUARTER OF SECTION 32 AFORESAID; THENCE SOUTH 46°14'43" EAST ALONG THE EASTERLY LINE OF BLOCK 1 AFORESAID, 271.29 FEET TO ITS POINT OF INTERSECTION WITH THE NORTHERLY LINE OF THE FORMER CHICAGO, MILWAUKEE AND ST. PAUL RAILWAY COMPANY RIGHT OF WAY; THENCE SOUTH 46°14'43" EAST ALONG THE EASTERLY LINE OF BLOCK 1 AFORESAID, 69.53 FEET TO THE SOUTHERLY LINE OF THE FORMER CHICAGO, MILWAUKEE AND ST. PAUL RAILWAY COMPANY RIGHT OF WAY, AND THE POINT BEING THE POINT OF BEGINNING; THENCE SOUTH 46°14'43" EAST ALONG THE EASTERLY LINE OF BLOCK 1 AFORESAID, 675.49 FEET TO THE SOUTHEAST CORNER THEREOF; THENCE NORTH 14°54'50" WEST ALONG THE WESTERLY LINE OF NORTH KINGSBURY STREET AS VACATED 21.96 FEET TO A BEND THEREIN; THENCE NORTH 46°14'43" WEST ALONG THE WESTERLY LINE OF NORTH KINGSBURY STREET AS VACATED 656.73 FEET; THENCE SOUTH 43°45'17" WEST 11.42 FEET TO THE POINT OF BEGINNING, IN COOK COUNTY, ILLINOIS.

PARCEL U ALSO KNOWN AS:

THAT PART OF LOTS 1 THROUGH 98, INCLUSIVE IN BLOCK 1 IN THE SUBDIVISION OF BLOCK 13 IN SHEFFIELD'S ADDITION TO CHICAGO IN SECTION 32, TOWNSHIP 40 NORTH, RANGE 14, EAST OF THE THIRD PRINCIPAL MERIDIAN; TOGETHER WITH THE FORMER RIGHT OF WAY OF THE CHICAGO, MILWAUKEE AND ST. PAUL RAILWAY IN SAID BLOCK 1; TOGETHER WITH VACATED WEST CROOKED STREET AS VACATED PER ORDINANCE RECORDED AUGUST 22, 1960 AS DOCUMENT NUMBER 17943256; TOGETHER WITH THE VACATED ALLEY AS VACATED PER ORDINANCE RECORDED MAY 15, 1916 AS DOCUMENT NUMBER 5868006; TOGETHER WITH THE VACATED ALLEY AND VACATED WEST CROOKED STREET AS VACATED PER ORDINANCE RECORDED JULY 20, 1951 AS DOCUMENT NUMBER 15128221; TOGETHER WITH THE VACATED ALLEY LYING AS VACATED PER ORDINANCE RECORDED JANUARY 6, 1994 AS DOCUMENT NUMBER 94-014635; TOGETHER WITH THE VACATED NORTH KINGSBURY STREET VACATED BY ORDINANCE RECORDED

AUGUST 13, 1984 AS DOCUMENT NUMBER 27212284, ALL TAKEN AS A TRACT AND DESCRIBED AS FOLLOWS:

COMMENCING AT THE NORTH MOST CORNER OF SAID BLOCK 1; THENCE SOUTH 01°51'31" EAST ALONG THE WEST LINE OF BLOCK 1 AFORESAID 162.45 FEET TO ITS POINT OF INTERSECTION WITH THE NORTHERLY LINE OF THE FORMER CHICAGO, MILWAUKEE AND ST. PAUL RAILWAY COMPANY RIGHT OF WAY; THENCE SOUTH 01°51'31" EAST ALONG THE WEST LINE OF BLOCK 1 AFORESAID 25.01 FEET TO ITS POINT OF INTERSECTION WITH THE SOUTHERLY LINE OF THE FORMER CHICAGO, MILWAUKEE AND ST. PAUL RAILWAY COMPANY RIGHT OF WAY SAID POINT BEING THE POINT OF BEGINNING; THENCE SOUTH 01°51'31" EAST ALONG THE WEST LINE OF BLOCK 1 AFORESAID 536.85 FEET TO THE SOUTHWEST CORNER THEREOF; THENCE NORTH 88°18'03" EAST ALONG THE SOUTH LINE OF BLOCK 1 AFORESAID 710.91 FEET TO THE SOUTHEAST CORNER THEREOF; THENCE NORTH 14°54'50" WEST ALONG THE WESTERLY LINE OF NORTH KINGSBURY STREET AS VACATED 21.96 FEET TO A BEND THEREIN; THENCE NORTH 46°14'43" WEST ALONG THE WESTERLY LINE OF NORTH KINGSBURY STREET AS VACATED 656.73 FEET; THENCE SOUTH 43°45'17" WEST 11.42 FEET TO ITS POINT OF INTERSECTION WITH THE SOUTHERLY LINE OF THE FORMER CHICAGO, MILWAUKEE AND ST. PAUL RAILWAY COMPANY RIGHT OF WAY; THENCE WESTERLY 247.83 FEET ALONG THE SOUTHERLY LINE OF THE FORMER CHICAGO, MILWAUKEE AND ST. PAUL RAILWAY COMPANY RIGHT OF WAY BEING THE ARC OF A CIRCLE HAVING A RADIUS OF 465.84 FEET CONCAVE SOUTHERLY AND WHOSE CHORD BEARS NORTH 78°37'00" WEST, A DISTANCE OF 244.92 FEET TO THE POINT OF BEGINNING, IN COOK COUNTY, ILLINOIS.

PARCEL V:

THAT PART OF THE FORMER CHICAGO, MILWAUKEE AND ST. PAUL RAILWAY COMPANY RIGHT OF WAY THROUGH LOTS 60 AND 68 TO 76, INCLUSIVE, AND THAT PART OF THE ALLEY WEST OF LOTS 68 TO 69 AND THAT PART OF THE ALLEY NORTH OF LOT 60 IN BLOCK 1 IN THE SUBDIVISION OF BLOCK 13 IN SHEFFIELD'S ADDITION TO CHICAGO IN SECTION 32, TOWNSHIP 40 NORTH, RANGE 14, EAST OF THE THIRD PRINCIPAL MERIDIAN, IN COOK COUNTY, ILLINOIS; AND ALSO

THAT PART OF VACATED NORTH KINGSBURY STREET VACATED BY ORDINANCE RECORDED AUGUST 13, 1984 AS DOCUMENT NUMBER 27212284 IN SECTION 32, TOWNSHIP 40 NORTH, RANGE 14, EAST OF THE THIRD PRINCIPAL MERIDIAN, DESCRIBED AS FOLLOWS: COMMENCING AT THE NORTH MOST CORNER OF BLOCK 1 IN THE SUBDIVISION OF BLOCK 13 IN SHEFFIELD'S ADDITION TO CHICAGO, IN THE EAST HALF OF THE NORTHWEST QUARTER OF SECTION 32 AFORESAID; THENCE SOUTH 46°14'43" EAST ALONG THE EASTERLY LINE OF BLOCK 1 AFORESAID, 271.29 FEET TO ITS POINT OF INTERSECTION WITH THE NORTHERLY LINE OF THE FORMER CHICAGO, MILWAUKEE AND ST. PAUL RAILWAY COMPANY RIGHT OF WAY, SAID POINT BEING THE POINT OF BEGINNING; THENCE SOUTH 46°14'43" EAST ALONG THE EASTERLY LINE OF BLOCK

1 AFORESAID, 69.53 FEET TO THE SOUTHERLY LINE OF THE FORMER CHICAGO, MILWAUKEE AND ST. PAUL RAILWAY COMPANY RIGHT OF WAY; THENCE NORTH 43°45'17" EAST 11.42 FEET TO THE WESTERLY LINE OF NORTH KINGSBURY STREET AS VACATED; THENCE NORTH 46°14'43" WEST ALONG THE WESTERLY LINE OF NORTH KINGSBURY STREET AS VACATED 69.53 FEET; THENCE SOUTH 43°45'17" WEST 11.42 FEET TO THE POINT OF BEGINNING, IN COOK COUNTY, ILLINOIS.

PARCEL V ALSO KNOWN AS:

THAT PART OF LOTS 1 THROUGH 98, INCLUSIVE IN BLOCK 1 IN THE SUBDIVISION OF BLOCK 13 IN SHEFFIELD'S ADDITION TO CHICAGO IN SECTION 32, TOWNSHIP 40 NORTH, RANGE 14, EAST OF THE THIRD PRINCIPAL MERIDIAN; TOGETHER WITH THE FORMER RIGHT OF WAY OF THE CHICAGO, MILWAUKEE AND ST. PAUL RAILWAY IN SAID BLOCK 1; TOGETHER WITH VACATED WEST CROOKED STREET AS VACATED PER ORDINANCE RECORDED AUGUST 22, 1960 AS DOCUMENT NUMBER 17943256; TOGETHER WITH THE VACATED ALLEY AS VACATED PER ORDINANCE RECORDED MAY 15, 1916 AS DOCUMENT NUMBER 5868006; TOGETHER WITH THE VACATED ALLEY AND VACATED WEST CROOKED STREET AS VACATED PER ORDINANCE RECORDED JULY 20, 1951 AS DOCUMENT NUMBER 15128221; TOGETHER WITH THE VACATED ALLEY LYING AS VACATED PER ORDINANCE RECORDED JANUARY 6, 1994 AS DOCUMENT NUMBER 94-014635; TOGETHER WITH THE VACATED NORTH KINGSBURY STREET VACATED BY ORDINANCE RECORDED AUGUST 13, 1984 AS DOCUMENT NUMBER 27212284, ALL TAKEN AS A TRACT AND DESCRIBED AS FOLLOWS:

COMMENCING AT THE NORTH MOST CORNER OF SAID BLOCK 1; THENCE SOUTH 01°51'31" EAST ALONG THE WEST LINE OF BLOCK 1 AFORESAID 162.45 FEET TO ITS POINT OF INTERSECTION WITH THE NORTHERLY LINE OF THE FORMER CHICAGO, MILWAUKEE AND ST. PAUL RAILWAY COMPANY RIGHT OF WAY SAID POINT BEING THE POINT OF BEGINNING; THENCE SOUTH 01°51'31" EAST ALONG THE WEST LINE OF BLOCK 1 AFORESAID 25.01 FEET TO ITS POINT OF INTERSECTION WITH THE SOUTHERLY LINE OF THE FORMER CHICAGO, MILWAUKEE AND ST. PAUL RAILWAY COMPANY RIGHT OF WAY; THENCE EASTERLY 247.83 FEET ALONG THE SOUTHERLY LINE OF THE FORMER CHICAGO, MILWAUKEE AND ST. PAUL RAILWAY COMPANY RIGHT OF WAY BEING THE ARC OF A CIRCLE HAVING A RADIUS OF 465.84 FEET CONCAVE SOUTHERLY AND WHOSE CHORD BEARS SOUTH 78°37'00" EAST, A DISTANCE OF 244.92 FEET TO ITS POINT OF INTERSECTION WITH THE EASTERLY LINE OF SAID BLOCK 1; THENCE NORTH 43°45'17" EAST 11.42 FEET TO THE WESTERLY LINE OF NORTH KINGSBURY STREET AS VACATED; THENCE NORTH 46°14'43" WEST ALONG THE WESTERLY LINE OF NORTH KINGSBURY STREET AS VACATED 69.53 FEET; THENCE SOUTH 43°45'17" WEST 11.42 FEET TO ITS POINT OF INTERSECTION WITH THE NORTHERLY LINE OF THE FORMER CHICAGO, MILWAUKEE AND ST. PAUL RAILWAY COMPANY RIGHT OF WAY; THENCE WESTERLY 193.60 FEET ALONG THE NORTHERLY LINE OF THE FORMER CHICAGO, MILWAUKEE AND ST. PAUL RAILWAY COMPANY

RIGHT OF WAY BEING THE ARC OF A CIRCLE HAVING A RADIUS OF 490.84 FEET CONCAVE SOUTHERLY AND WHOSE CHORD BEARS NORTH 82°27'22" WEST, A DISTANCE OF 192.35 FEET TO THE POINT OF BEGINNING, IN COOK COUNTY, ILLINOIS.

PARCEL W:

LOTS 61 TO 67 AND THAT PART OF LOTS 68 TO 73, TOGETHER WITH THAT PART OF THE VACATED ALLEY LYING ADJACENT TO LOT 60 AS VACATED PER ORDINANCE RECORDED JANUARY 6, 1994 AS DOCUMENT NUMBER 94-014635, LYING EAST AND NORTH OF THE FORMER RIGHT OF WAY OF THE CHICAGO, MILWAUKEE AND ST. PAUL RAILROAD IN BLOCK 1 IN SUBDIVISION OF BLOCK 13 IN SHEFFIELD'S ADDITION TO CHICAGO, IN THE EAST HALF OF THE NORTHWEST QUARTER OF SECTION 32, TOWNSHIP 40 NORTH, RANGE 14, EAST OF THE THIRD PRINCIPAL MERIDIAN, IN COOK COUNTY, ILLINOIS; AND ALSO

THAT PART OF VACATED NORTH KINGSBURY STREET VACATED BY ORDINANCE RECORDED AUGUST 13, 1984 AS DOCUMENT NUMBER 27212284 IN SECTION 32, TOWNSHIP 40 NORTH, RANGE 14, EAST OF THE THIRD PRINCIPAL MERIDIAN, DESCRIBED AS FOLLOWS: BEGINNING AT THE NORTH MOST CORNER OF IN BLOCK 1 IN THE SUBDIVISION OF BLOCK 13 IN SHEFFIELD'S ADDITION TO CHICAGO, IN THE EAST HALF OF THE NORTHWEST QUARTER OF SECTION 32 AFORESAID; THENCE SOUTH 46°14'43" EAST ALONG THE EASTERLY LINE OF BLOCK 1 AFORESAID, 271.29 FEET TO ITS POINT OF INTERSECTION WITH THE NORTHERLY LINE OF THE FORMER CHICAGO, MILWAUKEE AND ST. PAUL RAILWAY COMPANY RIGHT OF WAY; THENCE NORTH 43°45'17" EAST 11.42 FEET TO THE WESTERLY LINE OF NORTH KINGSBURY STREET AS VACATED; THENCE NORTH 46°14'43" WEST ALONG THE WESTERLY LINE OF NORTH KINGSBURY STREET AS VACATED 252.96 FEET TO A BEND THEREIN; THENCE NORTH 78°09'54" WEST ALONG THE WESTERLY LINE OF NORTH KINGSBURY STREET AS VACATED 21.60 FEET TO THE POINT OF BEGINNING, IN COOK COUNTY, ILLINOIS.

PARCEL W ALSO KNOWN AS:

THAT PART OF LOTS 1 THROUGH 98, INCLUSIVE IN BLOCK 1 IN THE SUBDIVISION OF BLOCK 13 IN SHEFFIELD'S ADDITION TO CHICAGO IN SECTION 32, TOWNSHIP 40 NORTH, RANGE 14, EAST OF THE THIRD PRINCIPAL MERIDIAN; TOGETHER WITH THE FORMER RIGHT OF WAY OF THE CHICAGO, MILWAUKEE AND ST. PAUL RAILWAY IN SAID BLOCK 1; TOGETHER WITH VACATED WEST CROOKED STREET AS VACATED PER ORDINANCE RECORDED AUGUST 22, 1960 AS DOCUMENT NUMBER 17943256; TOGETHER WITH THE VACATED ALLEY AS VACATED PER ORDINANCE RECORDED MAY 15, 1916 AS DOCUMENT NUMBER 5868006; TOGETHER WITH THE

VACATED ALLEY AND VACATED WEST CROOKED STREET AS VACATED PER ORDINANCE RECORDED JULY 20, 1951 AS DOCUMENT NUMBER 15128221; TOGETHER WITH THE VACATED ALLEY LYING AS VACATED PER ORDINANCE RECORDED JANUARY 6, 1994 AS DOCUMENT NUMBER 94-014635; TOGETHER WITH THE VACATED NORTH KINGSBURY STREET VACATED BY ORDINANCE RECORDED AUGUST 13, 1984 AS DOCUMENT NUMBER 27212284, ALL TAKEN AS A TRACT AND DESCRIBED AS FOLLOWS:

BEGINNING AT THE NORTH MOST CORNER OF SAID BLOCK 1; THENCE SOUTH 01°51'31" EAST ALONG THE WEST LINE OF BLOCK 1 AFORESAID 162.45 FEET TO ITS POINT OF INTERSECTION WITH THE NORTHERLY LINE OF THE FORMER CHICAGO, MILWAUKEE AND ST. PAUL RAILWAY COMPANY RIGHT OF WAY; THENCE EASTERLY 193.60 FEET ALONG THE NORTHERLY LINE OF THE FORMER CHICAGO, MILWAUKEE AND ST. PAUL RAILWAY COMPANY RIGHT OF WAY BEING THE ARC OF A CIRCLE HAVING A RADIUS OF 490.84 FEET CONCAVE SOUTHERLY AND WHOSE CHORD BEARS SOUTH 82°27'22" EAST, A DISTANCE OF 192.35 FEET TO ITS POINT OF INTERSECTION WITH THE EASTERLY LINE OF SAID BLOCK 1; THENCE NORTH 43°45'17" EAST 11.42 FEET TO THE WESTERLY LINE OF NORTH KINGSBURY STREET AS VACATED; THENCE NORTH 46°14'43" WEST ALONG THE WESTERLY LINE OF NORTH KINGSBURY STREET AS VACATED 252.96 FEET TO A BEND THEREIN; THENCE NORTH 78°09'54" WEST ALONG THE WESTERLY LINE OF NORTH KINGSBURY STREET AS VACATED 21.60 FEET TO THE POINT OF BEGINNING, IN COOK COUNTY, ILLINOIS.

PARCEL X:

LOT 5 IN BLOCK 14 IN SHEFFIELD'S ADDITION TO CHICAGO IN SECTION 32, TOWNSHIP 40 NORTH, RANGE 14, EAST OF THE THIRD PRINCIPAL MERIDIAN, IN COOK COUNTY, ILLINOIS.

PARCEL Y:

THE SOUTH 1/2 OF THE VACATED EAST/WEST 12-FOOT PUBLIC ALLEY, AS VACATED BY ORDINANCE RECORDED SEPTEMBER 14, 1966 AS DOCUMENT #19942469 LYING NORTH OF AND ADJOINING THE NORTH LINE OF LOT 5 IN BLOCK 14 IN SHEFFIELD'S ADDITION TO CHICAGO IN SECTION 32, TOWNSHIP 40 NORTH, RANGE 14, EAST OF THE THIRD PRINCIPAL MERIDIAN, IN COOK COUNTY, ILLINOIS.

PARCEL Z:

THAT PART OF LOTS 3 AND 4 IN BLOCK 8 IN SHEFFIELD'S ADDITION TO CHICAGO, IN SECTION 32, TOWNSHIP 40 NORTH, RANGE 14, EAST OF THE THIRD PRINCIPAL MERIDIAN, DESCRIBED AS FOLLOWS:

BEGINNING AT A POINT ON THE NORTH LINE OF SAID LOT 3, A DISTANCE OF 315.00 FEET WEST OF THE NORTHEAST CORNER THEREOF (BEING ALSO A DISTANCE OF 125.00 FEET EAST OF THE

NORTHWEST CORNER THEREOF); THENCE DUE WEST ON THE NORTH LINE OF SAID LOTS 3 AND 4 A DISTANCE OF 354.33 FEET TO A POINT; THENCE SOUTH PARALLEL TO THE EAST LINE OF SAID LOT 4, A DISTANCE OF 378.82 FEET TO A POINT ON THE NORTHERLY LINE OF THE MILWAUKEE ROAD (CHICAGO, MILWAUKEE, ST. PAUL AND PACIFIC RAILROAD) RIGHT OF WAY; THENCE NORTH 61 DEGREES, 05 MINUTES EAST ALONG SAID NORTHERLY RIGHT OF WAY LINE, A DISTANCE OF 261.99 FEET TO A POINT ON THE EAST LINE OF SAID LOT 4; THENCE DUE NORTH ON THE EAST LINE OF SAID LOT 4 (BEING THE WEST RIGHT OF WAY LINE OF THE SAID MILWAUKEE ROAD), A DISTANCE OF 5.71 FEET TO A POINT ON A LINE, THAT IS 5.0 FEET NORTHWESTERLY BY RIGHT ANGLE MEASURE, AND PARALLEL TO THE AFORESAID COURSE BEARING NORTH 61 DEGREES, 05 MINUTES EAST; THENCE NORTH 61 DEGREES, 05 MINUTES EAST ALONG THE NORTHERLY RIGHT OF WAY LINE OF SAID MILWAUKEE ROAD, A DISTANCE OF 61.97 FEET TO A POINT; THENCE NORTH 62 DEGREES, 17 MINUTES EAST ALONG THE NORTHERLY RIGHT OF WAY LINE OF SAID MILWAUKEE ROAD, A DISTANCE OF 59.22 FEET TO A POINT; THENCE NORTH 05 DEGREES, 32 MINUTES EAST, A DISTANCE OF 189.78 FEET TO THE POINT OF BEGINNING, (EXCEPT THE NORTH 33.00 FEET TAKEN OR USED FOR CORTLAND STREET), ALSO; THAT PART OF LOTS 3 AND 4 IN BLOCK 8 IN SHEFFIELD'S ADDITION TO CHICAGO IN SECTION 32, TOWNSHIP 40 NORTH, RANGE 14, EAST OF THE THIRD PRINCIPAL MERIDIAN, DESCRIBED AS FOLLOWS:

BEGINNING AT A POINT ON THE NORTH LINE OF SAID LOT 3, THAT IS 315.00 FEET WEST OF THE NORTHEAST CORNER THEREOF (BEING ALSO 125.00 FEET EAST OF THE NORTHWEST CORNER THEREOF OF SAID LOT); THENCE DUE SOUTH IN A LINE PARALLEL TO THE EAST LINE OF SAID LOT 3, A DISTANCE OF 179.23 FEET TO A POINT ON THE NORTHERLY LINE OF THE MILWAUKEE ROAD (CHICAGO, MILWAUKEE, ST. PAUL AND PACIFIC RAILROAD) RIGHT OF WAY BEING THE POINT OF BEGINNING; THENCE SOUTH 62 DEGREES, 17 MINUTES WEST ON SAID NORTHERLY RIGHT OF WAY LINE, A DISTANCE OF 79.93 FEET TO A POINT; THENCE SOUTH 61 DEGREES, 05 MINUTES WEST ON SAID NORTHERLY RIGHT OF LINE A DISTANCE OF 61.97 FEET TO A POINT ON THE LINE BETWEEN SAID LOTS 3 AND 4; THENCE DUE SOUTH ON SAID LOT LINE (BEING THE WEST RIGHT OF WAY LINE OF SAID MILWAUKEE ROAD) 5.71 FEET TO A POINT ON A LINE, THAT IS 5.00 FEET SOUTHEASTERLY BY RIGHT ANGLE MEASURE, AND PARALLEL TO THE AFORESAID COURSE, BEARING SOUTH 61 DEGREES, 05 MINUTES WEST; THENCE SOUTH 61 DEGREES, 05 MINUTES WEST, ALSO SAID NORTHERLY RIGHT OF WAY LINE, A DISTANCE OF 261.99 FEET TO A POINT IN THE WEST LINE OF THE EAST 229.33 FEET (AS MEASURED ON THE NORTH LINE OF SAID LOT 4) SAID POINT BEING 378.82 FEET SOUTH OF THE NORTH LINE THEREOF; THENCE DUE SOUTH ALONG SAID LINE TO THE SOUTHERLY LINE OF LOT 4 BEING THE CENTER LINE OF THE NORTH BRANCH OF THE CHICAGO RIVER; THENCE NORTHEASTERLY ON THE SOUTHERN LINE OF SAID LOTS 3 AND 4 BEING ALSO THE CENTERLINE OF THE NORTH BRANCH OF THE CHICAGO RIVER, TO A POINT ON SAID LINE, THAT IS 315.00 FEET WEST OF AND PARALLEL TO THE EAST LINE OF SAID LOT 3; THENCE NORTH ON THE AFORESAID PARALLEL LINE TO THE POINT OF BEGINNING, (EXCEPTING THEREFROM THE MILWAUKEE ROAD RIGHT OF WAY, AND ALSO EXCEPTING

THEREFROM THAT PART OF SAID LOT 3, LYING EAST OF THE FOLLOWING DESCRIBED DIAGONAL LINE: BEGINNING AT THE NORTHWEST CORNER OF SAID LOT, BEING IN THE CENTER LINE OF CORTLAND STREET; THENCE DUE EAST ON THE NORTH LINE OF SAID LOT, A DISTANCE OF 125.00 FEET TO THE POINT OF BEGINNING OF SAID DIAGONAL LINE; THENCE SOUTH 05 DEGREES, 32 MINUTES WEST TO THE SOUTHERLY LINE OF SAID LOT 3)

ALSO; THAT PART OF LOT 5 AND THE WEST 111.67 FEET OF LOT 4 IN BLOCK 8 IN SHEFFIELD'S ADDITION TO CHICAGO IN THE SOUTHWEST 1/4 OF SECTION 32, TOWNSHIP 40 NORTH, RANGE 14, EAST OF THE THIRD PRINCIPAL MERIDIAN, LYING SOUTH OF THE SOUTH LINE OF CORTLAND STREET (FORMERLY CLYBOURN AVENUE) AND NORTH OF THE RIGHT OF WAY AND RAILROAD LANDS OF THE CHICAGO, MILWAUKEE, ST. PAUL AND PACIFIC RAILROAD COMPANY ALL IN COOK COUNTY, ILLINOIS.

PARCEL AA:

THAT PART OF LOT 3 IN BLOCK 8 IN SHEFFIELD'S ADDITION TO CHICAGO, A SUBDIVISION IN SECTION 32, TOWNSHIP 40 NORTH, RANGE 14, EAST OF THE THIRD PRINCIPAL MERIDIAN, LYING SOUTHERLY OF A LINE 20.00 FEET SOUTHERLY OF, AS MEASURED ALONG THE RADIAL LINES, AND PARALLEL WITH THE CENTER LINE OF THE CURVED MAIN TRACK OF THE S00 LINE RAILROAD, EXCEPTING THEREFROM THAT PART OF SAID LOT 3, LYING WEST OF THE FOLLOWING DESCRIBED DIAGONAL LINE:

BEGINNING AT THE NORTHWEST CORNER OF SAID LOT, BEING IN THE CENTER LINE OF CORTLAND STREET; THENCE DUE EAST ON THE NORTH LINE OF SAID LOT, A DISTANCE OF 125.00 FEET TO THE POINT OF BEGINNING OF SAID DIAGONAL LINE; THENCE SOUTH 05 DEGREES, 32 MINUTES WEST TO THE SOUTHERLY LINE OF SAID LOT 3, ALSO EXCEPT THEREFROM THAT PORTION FALLING WITHIN THE FOLLOWING DESCRIBED LAND:

A PARCEL OF LAND COMPRISED OF PARTS OF LOT 5 TO 11, INCLUSIVE IN BLOCK 2 IN THE SUBDIVISION OF LOT 1 AND 2 IN BLOCK 8 OF SHEFFIELD'S ADDITION TO CHICAGO, IN SECTION 32, TOWNSHIP 40 NORTH, RANGE 14, EAST OF THE THIRD PRINCIPAL MERIDIAN; TOGETHER WITH PART OF LOT 3 IN BLOCK 8 IN SAID SHEFFIELD'S ADDITION, DESCRIBED AS FOLLOWS: COMMENCING AT THE NORTHEAST CORNER OF LOT 11 IN BLOCK 2; THENCE SOUTHEASTERLY ALONG THE NORTHEASTERLY LINE OF SAID LOT AND ALONG THE NORTHEASTERLY LINE OF LOTS 10 AND 9 IN SAID BLOCK 2 (SAID NORTHEASTERLY LINE ALSO BEING THE SOUTHWESTERLY LINE OF NORTH KINGSBURY STREET), A DISTANCE OF 217.66 FEET TO THE POINT OF BEGINNING; THENCE CONTINUING ALONG THE NORTHEASTERLY LINE OF LOTS 9, 8, 7, 6 AND 5, A DISTANCE OF 173.23 FEET; THENCE NORTHWESTERLY AND WESTERLY ALONG A CURVED LINE, CONVEX NORTHEASTERLY AND HAVING A RADIUS OF 663.00 FEET, A DISTANCE OF 392.34 FEET TO A POINT ON THE WEST LINE OF AFOREMENTIONED LOT 11, WHICH IS 143.35 FEET SOUTH OF THE

NORTHWEST CORNER OF SAID LOT, AS MEASURED ALONG SAID WEST LINE; THENCE SOUTH ALONG SAID WEST LINE, A DISTANCE OF 24.65 FEET TO AN ANGLE POINT IN SAID LINE; THENCE SOUTHWESTERLY ALONG THE NORTHWESTERLY LINE OF SAID LOT 11, AND ALONG SAID NORTHWESTERLY LINE EXTENDED SOUTHWESTERLY, A DISTANCE OF 131 FEET, MORE OR LESS TO THE EDGE OF WATER OF THE NORTH BRANCH OF THE CHICAGO RIVER; THENCE NORTHWESTERLY AND WESTERLY ALONG SAID EDGE OF WATER PASSING INTO LOT 3 AFORESAID, TO AN INTERSECTION WITH A LINE DRAWN SOUTH, PERPENDICULAR TO THE SOUTH LINE OF WEST CORTLAND STREET, FROM A POINT 185.00 FEET WEST OF THE AFOREMENTIONED NORTHWEST CORNER OF SAID LOT 11, AS MEASURED ALONG SAID SOUTH LINE; THENCE NORTH ALONG SAID PERPENDICULAR LINE A DISTANCE OF 56.00 FEET, MORE OR LESS TO A POINT 147.01 FEET SOUTH FROM SAID SOUTH LINE OF CORTLAND STREET; THENCE EASTERLY ALONG A CURVED LINE, CONVEX NORTHERLY AND HAVING A RADIUS OF 676.33 FEET, A DISTANCE OF 186.09 FEET TO A POINT ON THE EAST LINE OF SAID LOT 3 (BEING ALSO THE AFOREMENTIONED WEST LINE OF LOT 11), WHICH POINT IS 133.34 FEET SOUTH FROM THE NORTHWEST CORNER OF SAID LOT 11, AS MEASURED ALONG SAID WEST LINE; THENCE EASTERLY AND SOUTHEASTERLY ALONG A CURVED LINE, CONVEX NORTHEASTERLY AND HAVING A RADIUS OF 673.00 FEET, A DISTANCE OF 220.04 FEET TO A POINT; THENCE NORTHEASTERLY ALONG A STRAIGHT LINE, A DISTANCE OF 37.96 FEET TO THE POINT OF BEGINNING), IN COOK COUNTY, ILLINOIS.

PARCEL BB:

A TRACT OF LAND COMPRISING PARTS OF LOTS OF 5 TO 11, (BOTH INCLUSIVE) IN BLOCK 2 IN SUBDIVISION OF LOTS 1 AND 2 OF BLOCK 8 IN SHEFFIELD'S ADDITION TO CHICAGO, IN SECTION 32, TOWNSHIP 40 NORTH, RANGE 14, EAST OF THE THIRD PRINCIPAL MERIDIAN AND ALSO COMPRISING PARTS OF LOTS 3, 4 AND 5 IN BLOCK 8 IN SHEFFIELD'S ADDITION TO CHICAGO, IN SECTION 32, TOWNSHIP 40 NORTH, RANGE 14, EAST OF THE THIRD PRINCIPAL MERIDIAN, WHICH TRACT IS BOUNDED AND DESCRIBED AS FOLLOWS: COMMENCING AT THE INTERSECTION OF THE SOUTH LINE OF CORTLAND STREET (AS OCCUPIED) AND THE SOUTHWESTERLY LINE OF KINGSBURY STREET (AS OCCUPIED); THENCE SOUTHEASTERLY, ALONG THE SOUTHWESTERLY LINE OF SAID KINGSBURY STREET, A DISTANCE OF 248.90 FEET TO THE POINT OF BEGINNING; THENCE CONTINUING ALONG SAID SOUTHWESTERLY LINE, A DISTANCE OF 142.96 FEET TO A POINT OF INTERSECTION WITH AN ARC OF A CIRCLE; THENCE NORTHWESTERLY ALONG THE ARC OF A CIRCLE, (WHICH ARC IS CONVEX NORTHERLY AND HAS A RADIUS OF 663.0 FEET), AN ARC DISTANCE OF 393.18 FEET, TO A POINT ON THE WEST LINE OF SAID LOT 11; THENCE SOUTHERLY, ALONG SAID WEST LINE OF SAID LOT 11, A DISTANCE OF 2.99 FEET TO A POINT OF INTERSECTION WITH AN ARC OF A CIRCLE; THENCE SOUTHWESTERLY ALONG THE ARC OF A CIRCLE, (WHICH ARC IS CONVEX NORTHWESTERLY, HAS A RADIUS OF 663.0 FEET, AND IS 20.00 FEET SOUTHERLY OF AND PARALLEL TO THE CENTERLINE OF THE MAIN RAILROAD TRACK), AN ARC DISTANCE OF 375.54 FEET, TO A POINT OF TANGENCY WITH THE NEXT DESCRIBED COURSE; THENCE SOUTH 61

DEGREES, 03 MINUTES WEST ALONG THE SOUTHEASTERLY LINE OF RAILROAD PROPERTY, AS PER DOCUMENT 2922193 (AS RECORDED WITH THE COUNTY RECORDER FOR COOK COUNTY, ILLINOIS), A DISTANCE OF 404.62 FEET; THENCE SOUTH 19 DEGREES, 03 MINUTES, 20 SECONDS WEST, A DISTANCE OF 40.92 FEET; THENCE NORTH 86 DEGREES, 19 MINUTES, 40 SECONDS WEST, A DISTANCE OF 62.47 FEET; THENCE NORTH 51 DEGREES, 10 MINUTES, 30 SECONDS WEST, A DISTANCE OF 139.25 FEET; THENCE NORTH 26 DEGREES, 00 MINUTE WEST, A DISTANCE OF 36.64 FEET; THENCE SOUTH 60 DEGREES, 13 MINUTES EAST ALONG THE NORTHERLY LINE OF RAILROAD PROPERTY, AS PER SAID DOCUMENT 2922193, A DISTANCE OF 107.0 FEET; THENCE SOUTH 80 DEGREES, 16 MINUTES EAST, ALONG THE NORTHERLY LINE OF RAILROAD PROPERTY, AS PER SAID DOCUMENT 2922193, A DISTANCE OF 61.0 FEET; THENCE NORTH 61 DEGREES, 03 MINUTES EAST ALONG THE NORTHWESTERLY LINE OF RAILROAD PROPERTY, AS PER SAID DOCUMENT 2922193, A DISTANCE OF 360.79 FEET TO A POINT ON THE EAST LINE OF SAID LOT 4; THENCE NORTH 00 DEGREES, 01 MINUTES EAST ALONG THE EAST LINE OF SAID LOT 4, A DISTANCE OF 5.71 FEET; THENCE NORTH 61 DEGREES, 05 MINUTES EAST ALONG THE NORTHERLY RIGHT OF WAY LINE OF SAID MILWAUKEE ROAD, A DISTANCE OF 61.97 FEET TO A POINT; THENCE NORTH 62 DEGREES, 17 MINUTES EAST ALONG THE NORTHERLY RIGHT OF WAY LINE OF SAID MILWAUKEE ROAD, A DISTANCE OF 59.22 FEET TO A POINT; THENCE NORTH 05 DEGREES, 32 MINUTES EAST, A DISTANCE OF 56.02 FEET; THENCE SOUTH 89 DEGREES, 59 MINUTES EAST, A DISTANCE OF 326.0 FEET TO A POINT ON THE EAST LINE OF SAID LOT 3; THENCE SOUTHERLY, ALONG THE EAST LINE OF SAID LOT 3, A DISTANCE OF 9.30 FEET TO A POINT OF INTERSECTION WITH AN ARC OF A CIRCLE; THENCE SOUTHEASTERLY ALONG THE ARC OF A CIRCLE, (WHICH ARC IS CONCAVE SOUTHWESTERLY AND HAS A RADIUS OF 697.0 FEET), AN ARC DISTANCE OF 272.63 FEET TO THE POINT OF BEGINNING, (EXCEPT THEREFROM THAT PORTION FALLING WITHIN THE FOLLOWING DESCRIBED LAND:

A PARCEL OF LAND COMPRISED OF PARTS OF LOT 5 TO 11, INCLUSIVE IN BLOCK 2 IN THE SUBDIVISION OF LOT 1 AND 2 IN BLOCK 8 OF SHEFFIELD'S ADDITION TO CHICAGO, IN SECTION 32, TOWNSHIP 40 NORTH, RANGE 14, EAST OF THE THIRD PRINCIPAL MERIDIAN; TOGETHER WITH PART OF LOT 3 IN BLOCK 8 IN SAID SHEFFIELD'S ADDITION, DESCRIBED AS FOLLOWS: COMMENCING AT THE NORTHEAST CORNER OF LOT 11 IN BLOCK 2; THENCE SOUTHEASTERLY ALONG THE NORTHEASTERLY LINE OF SAID LOT AND ALONG THE NORTHEASTERLY LINE OF LOTS 10 AND 9 IN SAID BLOCK 2 (SAID NORTHEASTERLY LINE ALSO BEING THE SOUTHWESTERLY LINE OF NORTH KINGSBURY STREET), A DISTANCE OF 217.66 FEET TO THE POINT OF BEGINNING; THENCE CONTINUING ALONG THE NORTHEASTERLY LINE OF LOTS 9, 8, 7, 6 AND 5, A DISTANCE OF 173.23 FEET; THENCE NORTHWESTERLY AND WESTERLY ALONG A CURVED LINE, CONVEX NORTHEASTERLY AND HAVING A RADIUS OF 663.00 FEET, A DISTANCE OF 392.34 FEET TO A POINT ON THE WEST LINE OF AFOREMENTIONED LOT 11, WHICH IS 143.35 FEET SOUTH OF THE NORTHWEST CORNER OF SAID LOT, AS MEASURED ALONG SAID WEST LINE; THENCE SOUTH ALONG SAID WEST LINE, A DISTANCE OF 24.65 FEET TO AN ANGLE POINT IN SAID LINE; THENCE

SOUTHWESTERLY ALONG THE NORTHWESTERLY LINE OF SAID LOT 11, AND ALONG SAID NORTHWESTERLY LINE EXTENDED SOUTHWESTERLY, A DISTANCE OF 131 FEET, MORE OR LESS TO THE EDGE OF WATER OF THE NORTH BRANCH OF THE CHICAGO RIVER; THENCE NORTHWESTERLY AND WESTERLY ALONG SAID EDGE OF WATER PASSING INTO LOT 3 AFORESAID, TO AN INTERSECTION WITH A LINE DRAWN SOUTH, PERPENDICULAR TO THE SOUTH LINE OF WEST CORTLAND STREET, FROM A POINT 185.00 FEET WEST OF THE AFOREMENTIONED NORTHWEST CORNER OF SAID LOT 11, AS MEASURED ALONG SAID SOUTH LINE; THENCE NORTH ALONG SAID PERPENDICULAR LINE, A DISTANCE OF 56 FEET, MORE OR LESS TO A POINT 147.01 FEET SOUTH FROM SAID SOUTH LINE OF CORTLAND STREET; THENCE EASTERLY ALONG A CURVED LINE, CONVEX NORTHERLY AND HAVING A RADIUS OF 676.33 FEET, A DISTANCE OF 186.09 FEET TO A POINT ON THE EAST LINE OF SAID LOT 3 (BEING ALSO THE AFOREMENTIONED WEST LINE OF LOT 11), WHICH POINT IS 133.34 FEET SOUTH FROM THE NORTHWEST CORNER OF SAID LOT 11, AS MEASURED ALONG SAID WEST LINE; THENCE EASTERLY AND SOUTHEASTERLY ALONG A CURVED LINE, CONVEX NORTHEASTERLY AND HAVING A RADIUS OF 673.00 FEET, A DISTANCE OF 220.04 FEET TO A POINT; THENCE NORTHEASTERLY ALONG A STRAIGHT LINE, A DISTANCE OF 37.96 FEET TO THE POINT OF BEGINNING), IN COOK COUNTY, ILLINOIS.

PARCEL CC:

ALL THAT PART OF NORTH SOUTHPORT AVENUE VACATED BY ORDINANCE RECORDED JANUARY 5, 1994 AS DOCUMENT 94-014634, IN COOK COUNTY, ILLINOIS, LYING EAST OF THE EAST LINE OF LOTS 1 TO 4, BOTH INCLUSIVE, IN BLOCK 5 IN W. F. DOMINICK'S SUBDIVISION OF LOTS 1, 2 AND 3 IN BLOCK 14 OF SHEFFIELD'S ADDITION TO CHICAGO IN SECTION 32, TOWNSHIP 40 NORTH, RANGE 14, EAST OF THE THIRD PRINCIPAL MERIDIAN; LYING EAST OF THE EAST LINE OF LOT 1 IN BLOCK 1 IN J. F. LAWRENCE'S SUBDIVISION OF LOT 4 IN BLOCK 14 IN SHEFFIELD'S ADDITION AFOREMENTIONED; LYING EAST OF THE EAST LINE OF LOT 1 IN BLOCK 2 IN J. F. LAWRENCE'S SUBDIVISION AFOREMENTIONED; LYING EAST OF A LINE DRAWN FROM THE SOUTHEAST CORNER OF LOT 4 IN BLOCK 5 IN W. F. DOMINICK'S SUBDIVISION AFOREMENTIONED TO THE NORTHEAST CORNER OF LOT 1 IN BLOCK 1 IN J. F. LAWRENCE'S SUBDIVISION AFOREMENTIONED; LYING EAST OF A LINE DRAWN FROM THE SOUTHEAST CORNER OF LOT 1 IN BLOCK 1 TO THE NORTHEAST CORNER OF LOT 1 IN BLOCK 2 IN J. F. LAWRENCE'S SUBDIVISION AFOREMENTIONED; LYING EAST OF A LINE DRAWN FROM THE SOUTHEAST CORNER OF LOT 1 IN BLOCK 1 IN J. F. LAWRENCE'S SUBDIVISION AFOREMENTIONED TO THE NORTHEAST CORNER OF LOT 5 IN BLOCK 14 IN SHEFFIELD'S ADDITION TO CHICAGO AFOREMENTIONED; LYING EAST OF THE EAST LINE OF LOT 5 IN BLOCK 14 IN SHEFFIELD'S ADDITION TO CHICAGO AFOREMENTIONED; LYING WEST OF THE WEST LINE OF LOTS 43, 44, 45, 48, 49 AND THE WEST LINE OF LOTS 51 TO 63, BOTH INCLUSIVE; LYING WEST OF A LINE DRAWN FROM THE SOUTHWEST CORNER OF LOT 61 TO THE NORTHWEST CORNER OF LOT 60; LYING WEST OF A LINE DRAWN FROM THE SOUTHWEST CORNER OF LOT 45 TO THE NORTHWEST CORNER OF LOT 44 (SAID LINE BEING THE WEST LINE

OF WEST CROOKED STREET VACATED BY ORDINANCE PASSED JUNE 10, 1960 RECORDED AUGUST 22, 1960 AS DOCUMENT 17943256) ALL IN BLOCK 1 IN SUBDIVISION OF BLOCK 13 IN SHEFFIELD'S ADDITION TO CHICAGO IN SECTION 32; LYING NORTH OF A LINE DRAWN FROM THE SOUTHEAST CORNER OF LOT 5 IN BLOCK 14 IN SHEFFIELD'S ADDITION TO CHICAGO AFOREMENTIONED TO THE SOUTHWEST CORNER OF LOT 43 IN BLOCK 1 IN SUBDIVISION OF BLOCK 13 AFOREMENTIONED; AND LYING SOUTH OF THE EASTWARDLY EXTENSION OF THE NORTH LINE OF LOT 1 IN BLOCK 5 IN W. F. DOMINICK'S SUBDIVISION AFOREMENTIONED, ALSO

ALL THAT PART OF WEST ARMITAGE AVENUE VACATED BY ORDINANCE RECORDED JANUARY 5, 1994 AS DOCUMENT 94-014634, IN COOK COUNTY, ILLINOIS, LYING SOUTH OF THE SOUTH LINE OF LOTS 1 TO 15, BOTH INCLUSIVE, IN BLOCK 1; LYING NORTH OF THE NORTH LINE OF LOTS 1 TO 13, BOTH INCLUSIVE, IN BLOCK 2; LYING WEST OF A LINE DRAWN FROM THE SOUTHEAST CORNER OF LOT 1 IN BLOCK 1 TO THE NORTHEAST CORNER OF LOT 1 IN BLOCK 2; AND LYING EASTERLY OF A LINE DRAWN FROM A POINT ON THE SOUTH LINE OF LOT 15 IN BLOCK 1, WHICH IS 346.58 FEET WEST OF THE WEST LINE OF NORTH SOUTHPORT AVENUE, AS MEASURED ON THE NORTH LINE OF VACATED WEST ARMITAGE AVENUE, TO A POINT ON THE NORTH LINE OF LOT 13 IN BLOCK 2, WHICH IS 331.58 FEET WEST OF THE WEST LINE OF VACATED NORTH SOUTHPORT AVENUE AS MEASURED ON THE SOUTH LINE OF VACATED WEST ARMITAGE AVENUE, (EXCEPTING THEREFROM THAT PORTION OF SAID WEST ARMITAGE AVENUE, LYING WEST OF A LINE DRAWN FROM A POINT ON THE SOUTH LINE OF SAID LOT 15, WHICH IS 334.69 FEET WEST OF THE WEST LINE OF NORTH SOUTHPORT AVENUE, TO A POINT ON THE NORTH LINE OF SAID LOT 13, WHICH IS 334.69 FEET WEST OF THE WEST LINE OF NORTH SOUTHPORT AVENUE) ALL IN J. F. LAWRENCE'S SUBDIVISION AFOREMENTIONED.

PARCEL DD:

THAT PART OF THE 12 FOOT VACATED ALLEY AS VACATED BY ORDINANCE RECORDED JANUARY 5, 1994 AS DOCUMENT 94-014634, IN COOK COUNTY, ILLINOIS, DESCRIBED AS FOLLOWS: BEGINNING AT THE SOUTHEAST CORNER OF LOT 4 IN BLOCK 5 IN W. F. DOMINICK'S SUBDIVISION OF LOTS 1, 2 AND 3 IN BLOCK 14 OF SHEFFIELD'S ADDITION TO CHICAGO IN SECTION 32, TOWNSHIP 40 NORTH, RANGE 14 EAST OF THE THIRD PRINCIPAL MERIDIAN; THENCE SOUTH 01°51'31" EAST 12.00 FEET TO THE NORTHEAST CORNER OF LOT 1 IN BLOCK 1 IN J. F. LAWRENCE'S SUBDIVISION OF LOT 4 IN BLOCK 14 IN SHEFFIELD'S ADDITION AFORESAID; THENCE SOUTH 88°10'29" WEST ALONG THE SOUTH LINE OF SAID VACATED ALLEY 182.17 FEET TO THE WESTERLY LINE THEREOF; THENCE NORTH 01°51'31" WEST 6.00 FEET TO THE NORTH LINE OF THE SOUTH HALF OF SAID VACATED ALLEY; THENCE NORTH 88°10'29" EAST ALONG THE LAST MENTIONED NORTH LINE 46.17 FEET THE SOUTHERLY EXTENSION OF THE EAST LINE OF LOT 5 IN BLOCK 5 IN W. F. DOMINICK'S SUBDIVISION AFORESAID; THENCE NORTH 01°51'31" WEST ALONG SAID SOUTHERLY EXTENSION 6.00 FEET TO THE SOUTHEAST CORNER OF SAID LOT 5; THENCE NORTH

88°10'29" EAST ALONG THE NORTH LINE OF SAID VACATED ALLEY 136.00 FEET TO THE POINT OF BEGINNING, IN COOK COUNTY, ILLINOIS.

PARCEL EE:

THAT PART OF LOTS 9 AND 10 IN BLOCK 2 IN THE SUBDIVISION OF LOTS 1 AND 2 IN BLOCK 8 OF SHEFFIELD'S ADDITION TO CHICAGO, IN SECTION 32, TOWNSHIP 32 NORTH, RANGE 14 EAST OF THE THIRD PRINCIPAL MERIDIAN, DESCRIBED AS FOLLOWS: COMMENCING AT THE NORTHEAST CORNER OF LOT 11 IN SAID BLOCK 2 BEING ALSO THE POINT OF INTERSECTION OF THE SOUTH LINE OF WEST CORTLAND STREET WITH THE SOUTHWESTERLY LINE OF NORTH KINGSBURY STREET; THENCE SOUTHEASTERLY ALONG THE SOUTHWESTERLY LINE OF NORTH KINGSBURY STREET, HAVING AN ASSUMED BEARING OF SOUTH 46 DEGREES 43 MINUTES 07 SECONDS EAST, A DISTANCE OF 217.66 FEET TO THE POINT OF BEGINNING; THENCE SOUTH 43 DEGREES 16 MINUTES 53 SECONDS WEST 11.94 FEET; THENCE WESTERLY 64.98 FEET ALONG THE ARC OF A CIRCLE HAVING A RADIUS OF 697.00 FEET, CONCAVE SOUTHERLY AND WHOSE CHORD BEARS NORTH 71 DEGREES 40 MINUTES 47 SECONDS WEST, A DISTANCE OF 64.96 FEET; THENCE NORTH 64 DEGREES 09 MINUTES 00 SECONDS EAST 42.12 FEET TO THE SOUTHWESTERLY LINE OF NORTH KINGSBURY STREET; THENCE SOUTH 64 DEGREES 43 MINUTES 07 SECONDS EAST ALONG THE SOUTHWESTERLY LINE OF NORTH KINGSBURY STREET 43.89 FEET TO THE POINT OF BEGINNING, IN COOK COUNTY, ILLINOIS.

PARCEL Z, AA, BB AND EE ALSO KNOWN AS:

THAT PART OF LOTS 3, 4 AND 5 IN BLOCK 8 IN SHEFFIELD'S ADDITION TO CHICAGO IN THE SOUTHWEST 1/4 OF SECTION 32, TOWNSHIP 40 NORTH, RANGE 14, EAST OF THE THIRD PRINCIPAL MERIDIAN, TOGETHER WITH LOTS OF 5 TO 11, INCLUSIVE IN BLOCK 2 IN SUBDIVISION OF LOTS 1 AND 2 OF BLOCK 8 IN SHEFFIELD'S ADDITION TO CHICAGO AFORESAID, TAKEN AS A TRACT AND DESCRIBED AS FOLLOWS:

COMMENCING AT THE NORTH EAST CORNER OF SAID LOT 3; THENCE SOUTH 88°18'03" WEST ALONG THE NORTH LINE THEREOF 315.00 FEET; THENCE SOUTH 03°50'39" WEST 33.16 FEET TO THE SOUTH LINE OF WEST CORTLAND STREET AND THE POINT OF BEGINNING; THENCE SOUTH 03°50'39" WEST 100.63 FEET; THENCE NORTH 88°16'19" EAST 327.92 FEET TO A POINT ON THE EAST LINE OF SAID LOT 3; THENCE SOUTH 01°41'57" EAST ALONG SAID EAST LINE 9.30 FEET; THENCE EASTERLY 174.84 FEET ALONG THE ARC OF A CIRCLE HAVING A RADIUS OF 697.00 FEET CONCAVE SOUTHERLY AND WHOSE CHORD BEARS SOUTH 81°32'13" EAST, A DISTANCE OF 174.38 FEET; THENCE NORTH 64°09'00" EAST 42.12 FEET TO THE SOUTHWESTERLY LINE OF

NORTH KINGSBURY STREET; THENCE SOUTH 46°43'07" EAST ALONG SAID SOUTHWESTERLY LINE 43.89 FEET; THENCE SOUTH 43°16'53" WEST 37.96 FEET; THENCE WESTERLY 220.45 FEET ALONG THE ARC OF A CIRCLE HAVING A RADIUS OF 673.00 FEET CONCAVE SOUTHERLY AND WHOSE CHORD BEARS NORTH 79°14'01" WEST, A DISTANCE OF 219.46 FEET TO A POINT ON THE EAST LINE OF SAID LOT 3; THENCE WESTERLY 186.09 FEET ALONG THE ARC OF A CIRCLE HAVING A RADIUS OF 676.33 FEET CONCAVE SOUTHERLY AND WHOSE CHORD BEARS SOUTH 84°04'26" WEST, A DISTANCE OF 185.50 FEET TO AN INTERSECTION WITH A LINE DRAWN SOUTH, PERPENDICULAR TO THE SOUTH LINE OF WEST CORTLAND STREET, FROM A POINT 185.00 FEET WEST OF THE NORTHWEST CORNER OF SAID LOT 11, AS MEASURED ALONG SAID SOUTH LINE; THENCE SOUTH 01°41'57" EAST ALONG SAID PERPENDICULAR LINE 56.00 FEET; THENCE SOUTH 83°39'22" EAST 11.37 FEET; THENCE SOUTH 70°53'56" EAST 50.08 FEET; THENCE SOUTH 49°46'38" EAST 51.36 FEET TO POINT ON THE NORTHWESTERLY LINE OF SAID LOT 11; THENCE SOUTH 43°18'03" WEST ALONG THE SOUTHWESTERLY EXTENSION OF THE NORTHWESTERLY LINE OF SAID LOT 11 A DISTANCE OF 74.23 FEET TO THE SOUTH LINE OF LOT 3; THE NEXT 8 COURSES BEING ALONG THE SOUTH LINE OF SAID LOT 3; THENCE NORTH 77°29'18" WEST 44.01 FEET; THENCE SOUTH 86°56'27" WEST 57.52 FEET; THENCE SOUTH 72°22'52" WEST 37.43 FEET; THENCE SOUTH 60°06'09" WEST 42.73 FEET; THENCE SOUTH 63°16'09" WEST 40.75 FEET; THENCE SOUTH 58°24'03" WEST 35.59 FEET; THENCE SOUTH 60°44'08" WEST 34.28 FEET; THENCE SOUTH 59°11'16" WEST 30.72 FEET TO THE SOUTHEAST CORNER OF SAID LOT 4; THENCE SOUTH 54°23'01" WEST ALONG THE SOUTH LINE OF SAID LOT 4 A DISTANCE OF 132.93 FEET; THENCE SOUTH 62°25'32" WEST ALONG THE SOUTH LINE OF SAID LOT 4 A DISTANCE OF 132.29 FEET TO A POINT ON THE EAST LINE OF THE WEST 111.67 FEET OF SAID LOT 4; THENCE NORTH 01°41'57" WEST ALONG SAID EAST LINE 133.86 FEET; THENCE SOUTH 59°23'03" WEST 44.82 FEET; THENCE SOUTH 17°23'23" WEST 40.92 FEET; THENCE NORTH 87°59'37" WEST 62.47 FEET; THENCE NORTH 52°50'27" WEST 139.25 FEET; THENCE NORTH 27°39'57" WEST 36.64 FEET; THENCE SOUTH 88°18'12" WEST 54.31 FEET TO THE WEST LINE OF SAID LOT 5; THENCE NORTH 18°03'47" WEST ALONG THE WEST LINE OF SAID LOT 5 A DISTANCE OF 171.36 FEET; THENCE NORTH 13°28'04" WEST ALONG THE WEST LINE OF SAID LOT 5 A DISTANCE OF 98.96 FEET; THENCE NORTH 09°57'21" WEST ALONG THE WEST LINE OF SAID LOT 5 A DISTANCE OF 69.46 FEET TO THE SOUTH LINE OF WEST CORTLAND STREET; THENCE NORTH 88°18'03" EAST ALONG THE SOUTH LINE OF WEST CORTLAND STREET 723.31 FEET TO THE POINT OF BEGINNING, IN COOK COUNTY, ILLINOIS.

**CITY OF CHICAGO
ECONOMIC DISCLOSURE STATEMENT
AND AFFIDAVIT**

SECTION I -- GENERAL INFORMATION

A. Legal name of the Disclosing Party submitting this EDS. Include d/b/a/ if applicable:

Alloy Upper Joint Venture, LLC

Check ONE of the following three boxes:

Indicate whether the Disclosing Party submitting this EDS is:

1. the Applicant

OR

2. a legal entity currently holding, or anticipated to hold within six months after City action on the contract, transaction or other undertaking to which this EDS pertains (referred to below as the "Matter"), a direct or indirect interest in excess of 7.5% in the Applicant. State the Applicant's legal name: Alloy Property Company, LLC and Alloy Property Company 2, LLC (property owner)

OR

3. a legal entity with a direct or indirect right of control of the Applicant (see Section II(B)(1))
State the legal name of the entity in which the Disclosing Party holds a right of control:

B. Business address of the Disclosing Party: 2711 N. Haskell Avenue, Suite 1700, Dallas, TX 75204

C. Telephone: _____ Fax: 312-874-7008 Email: _____

D. Name of contact person: Anna Simpson

E. Federal Employer Identification No. (if you have one): _____

F. Brief description of the Matter to which this EDS pertains. (Include project number and location of property, if applicable):

Application for planned development for property located on Exhibit A attached hereto.

G. Which City agency or department is requesting this EDS? DPD

If the Matter is a contract being handled by the City's Department of Procurement Services, please complete the following:

Specification # N/A and Contract # N/A

SECTION II -- DISCLOSURE OF OWNERSHIP INTERESTS

A. NATURE OF THE DISCLOSING PARTY

1. Indicate the nature of the Disclosing Party:

- | | |
|---|---|
| <input type="checkbox"/> Person | <input checked="" type="checkbox"/> Limited liability company |
| <input type="checkbox"/> Publicly registered business corporation | <input type="checkbox"/> Limited liability partnership |
| <input type="checkbox"/> Privately held business corporation | <input type="checkbox"/> Joint venture |
| <input type="checkbox"/> Sole proprietorship | <input type="checkbox"/> Not-for-profit corporation |
| <input type="checkbox"/> General partnership | (Is the not-for-profit corporation also a 501(c)(3))? |
| <input type="checkbox"/> Limited partnership | <input type="checkbox"/> Yes <input type="checkbox"/> No |
| <input type="checkbox"/> Trust | <input type="checkbox"/> Other (please specify) |
-

2. For legal entities, the state (or foreign country) of incorporation or organization, if applicable:

Delaware

3. For legal entities not organized in the State of Illinois: Has the organization registered to do business in the State of Illinois as a foreign entity?

- Yes No Organized in Illinois

B. IF THE DISCLOSING PARTY IS A LEGAL ENTITY:

1. List below the full names and titles, if applicable, of: (i) all executive officers and all directors of the entity; (ii) **for not-for-profit corporations**, all members, if any, which are legal entities (if there are no such members, write "no members which are legal entities"); (iii) **for trusts, estates or other similar entities**, the trustee, executor, administrator, or similarly situated party; (iv) **for general or limited partnerships, limited liability companies, limited liability partnerships or joint ventures**, each general partner, managing member, manager or any other person or legal entity that directly or indirectly controls the day-to-day management of the Applicant.

NOTE: Each legal entity listed below must submit an EDS on its own behalf.

Name

Title

See Attachment 2

2. Please provide the following information concerning each person or legal entity having a direct or indirect, current or prospective (i.e. within 6 months after City action) beneficial interest (including ownership) in excess of 7.5% of the Applicant. Examples of such an interest include shares in a corporation, partnership interest in a partnership or joint venture, interest of a member or manager in a

Attachment 2-1

Section II.B.1. List below the full names and titles of all executive officers and all directors of the entity.

Marc L. Lipsky, President
Laura Sims, Vice President and Assistant Secretary
Mark S. Schuck, Vice President
Steven R. Shearer, Vice President
Summer Trejo, Vice President and Secretary
Susan Kiker, Vice President

Alloy Property Holdings, LLC – Managing Member

limited liability company, or interest of a beneficiary of a trust, estate or other similar entity. If none, state "None."

NOTE: Each legal entity listed below may be required to submit an EDS on its own behalf.

Name	Business Address	Percentage Interest in the Applicant
------	------------------	--------------------------------------

See Attachment 3-1

SECTION III -- INCOME OR COMPENSATION TO, OR OWNERSHIP BY, CITY ELECTED OFFICIALS

Has the Disclosing Party provided any income or compensation to any City elected official during the 12-month period preceding the date of this EDS? Yes No

Does the Disclosing Party reasonably expect to provide any income or compensation to any City elected official during the 12-month period following the date of this EDS? Yes No

If "yes" to either of the above, please identify below the name(s) of such City elected official(s) and describe such income or compensation:

Does any City elected official or, to the best of the Disclosing Party's knowledge after reasonable inquiry, any City elected official's spouse or domestic partner, have a financial interest (as defined in Chapter 2-156 of the Municipal Code of Chicago ("MCC")) in the Disclosing Party?

Yes No

If "yes," please identify below the name(s) of such City elected official(s) and/or spouse(s)/domestic partner(s) and describe the financial interest(s).

SECTION IV -- DISCLOSURE OF SUBCONTRACTORS AND OTHER RETAINED PARTIES

The Disclosing Party must disclose the name and business address of each subcontractor, attorney, lobbyist (as defined in MCC Chapter 2-156), accountant, consultant and any other person or entity whom the Disclosing Party has retained or expects to retain in connection with the Matter, as well as the nature of the relationship, and the total amount of the fees paid or estimated to be paid. The Disclosing Party is not required to disclose employees who are paid solely through the Disclosing Party's regular payroll. If the Disclosing Party is uncertain whether a disclosure is required under this Section, the Disclosing Party must either ask the City whether disclosure is required or make the disclosure.

Attachment 3-1

Section II. B.2. Please provide the following information concerning each person or entity having a direct or indirect, current or prospective (i.e. within 6 months after City action) beneficial interest (including ownership) in excess of 7.5% of the Applicant.

<u>Name</u>	<u>Business Address</u>	<u>Percentage Interest in the Applicant</u>
Alloy Property Holdings, LLC	2711 N. Haskell Avenue, Suite 1700 Dallas, TX 75204	100% - Direct
Alloy Lower Joint Venture, LLC	2711 N. Haskell Avenue, Suite 1700 Dallas, TX 75204	100% - Indirect
LSREF4 Alloy Property Holdings, LLC	2711 N. Haskell Avenue, Suite 1700 Dallas, TX 75204	85% - Indirect
Sterling Bay LY, LLC	1330 W. Fulton St., Suite 800 Chicago, IL 60607	15% - Indirect
Sterling Bay LY Investors, LLC	1330 W. Fulton St., Suite 800 Chicago, IL 60607	15% - Indirect
SBCP II Qualified Purchasers, LP	1330 W. Fulton St., Suite 800 Chicago, IL 60607	12.5% - Indirect
LSREF4 Alloy Super Holdings, LLC	2711 N. Haskell Avenue, Suite 1700 Dallas, TX 75204	85% - Indirect
Alloy Upper Joint Venture, LLC	2711 N. Haskell Avenue, Suite 1700 Dallas, TX 75204	85% - Indirect
LSREF4 Super REIT Partners, L.P.	2711 N. Haskell Avenue, Suite 1700 Dallas, TX 75204	85% - Indirect
Lone Star Real Estate Fund IV (U.S.), L.P.	2711 N. Haskell Avenue, Suite 1700 Dallas, TX 75204	42% - Indirect
LSF RE IV International, L.P.	2711 N. Haskell Avenue, Suite 1700	Current 41% - Indirect
LSF RE IV Capital Investments, L.P.	2711 N. Haskell Avenue, Suite 1700 Dallas, TX 75204	Future 41% - Indirect

Name (indicate whether retained or anticipated to be retained)	Business Address	Relationship to Disclosing Party (subcontractor, attorney, lobbyist, etc.)	Fees (indicate whether paid or estimated.) NOTE: "hourly rate" or "t.b.d." is not an acceptable response.
--	------------------	--	---

(Add sheets if necessary)

Check here if the Disclosing Party has not retained, nor expects to retain, any such persons or entities.

SECTION V -- CERTIFICATIONS

A. COURT-ORDERED CHILD SUPPORT COMPLIANCE

Under MCC Section 2-92-415, substantial owners of business entities that contract with the City must remain in compliance with their child support obligations throughout the contract's term.

Has any person who directly or indirectly owns 10% or more of the Disclosing Party been declared in arrearage on any child support obligations by any Illinois court of competent jurisdiction?

Yes No No person directly or indirectly owns 10% or more of the Disclosing Party.

If "Yes," has the person entered into a court-approved agreement for payment of all support owed and is the person in compliance with that agreement?

Yes No

B. FURTHER CERTIFICATIONS

1. [This paragraph 1 applies only if the Matter is a contract being handled by the City's Department of Procurement Services.] In the 5-year period preceding the date of this EDS, neither the Disclosing Party nor any Affiliated Entity [see definition in (5) below] has engaged, in connection with the performance of any public contract, the services of an integrity monitor, independent private sector inspector general, or integrity compliance consultant (i.e., an individual or entity with legal, auditing, investigative, or other similar skills, designated by a public agency to help the agency monitor the activity of specified agency vendors as well as help the vendors reform their business practices so they can be considered for agency contracts in the future, or continue with a contract in progress).

2. The Disclosing Party and its Affiliated Entities are not delinquent in the payment of any fine, fee, tax or other source of indebtedness owed to the City of Chicago, including, but not limited to, water and sewer charges, license fees, parking tickets, property taxes and sales taxes, nor is the Disclosing Party delinquent in the payment of any tax administered by the Illinois Department of Revenue.

3. The Disclosing Party and, if the Disclosing Party is a legal entity, all of those persons or entities identified in Section II(B)(1) of this EDS:

- a. are not presently debarred, suspended, proposed for debarment, declared ineligible or voluntarily excluded from any transactions by any federal, state or local unit of government;
- b. have not, during the 5 years before the date of this EDS, been convicted of a criminal offense, adjudged guilty, or had a civil judgment rendered against them in connection with: obtaining, attempting to obtain, or performing a public (federal, state or local) transaction or contract under a public transaction; a violation of federal or state antitrust statutes; fraud; embezzlement; theft; forgery; bribery; falsification or destruction of records; making false statements; or receiving stolen property;
- c. are not presently indicted for, or criminally or civilly charged by, a governmental entity (federal, state or local) with committing any of the offenses set forth in subparagraph (b) above;
- d. have not, during the 5 years before the date of this EDS, had one or more public transactions (federal, state or local) terminated for cause or default; and
- e. have not, during the 5 years before the date of this EDS, been convicted, adjudged guilty, or found liable in a civil proceeding, or in any criminal or civil action, including actions concerning environmental violations, instituted by the City or by the federal government, any state, or any other unit of local government.

4. The Disclosing Party understands and shall comply with the applicable requirements of MCC Chapters 2-56 (Inspector General) and 2-156 (Governmental Ethics).

5. Certifications (5), (6) and (7) concern:

- the Disclosing Party;
- any "Contractor" (meaning any contractor or subcontractor used by the Disclosing Party in connection with the Matter, including but not limited to all persons or legal entities disclosed under Section IV, "Disclosure of Subcontractors and Other Retained Parties");
- any "Affiliated Entity" (meaning a person or entity that, directly or indirectly: controls the Disclosing Party, is controlled by the Disclosing Party, or is, with the Disclosing Party, under common control of another person or entity). Indicia of control include, without limitation: interlocking management or ownership; identity of interests among family members, shared facilities and equipment; common use of employees; or organization of a business entity following the ineligibility of a business entity to do business with federal or state or local government, including the City, using substantially the same management, ownership, or principals as the ineligible entity. With respect to Contractors, the term Affiliated Entity means a person or entity that directly or indirectly controls the Contractor, is controlled by it, or, with the Contractor, is under common control of another person or entity;
- any responsible official of the Disclosing Party, any Contractor or any Affiliated Entity or any other official, agent or employee of the Disclosing Party, any Contractor or any Affiliated Entity, acting pursuant to the direction or authorization of a responsible official of the Disclosing Party, any Contractor or any Affiliated Entity (collectively "Agents").

Neither the Disclosing Party, nor any Contractor, nor any Affiliated Entity of either the Disclosing Party or any Contractor, nor any Agents have, during the 5 years before the date of this EDS, or, with respect to a Contractor, an Affiliated Entity, or an Affiliated Entity of a Contractor during the 5 years before the date of such Contractor's or Affiliated Entity's contract or engagement in connection with the Matter:

- a. bribed or attempted to bribe, or been convicted or adjudged guilty of bribery or attempting to bribe, a public officer or employee of the City, the State of Illinois, or any agency of the federal government or of any state or local government in the United States of America, in that officer's or employee's official capacity;
 - b. agreed or colluded with other bidders or prospective bidders, or been a party to any such agreement, or been convicted or adjudged guilty of agreement or collusion among bidders or prospective bidders, in restraint of freedom of competition by agreement to bid a fixed price or otherwise; or
 - c. made an admission of such conduct described in subparagraph (a) or (b) above that is a matter of record, but have not been prosecuted for such conduct; or
 - d. violated the provisions referenced in MCC Subsection 2-92-320(a)(4)(Contracts Requiring a Base Wage); (a)(5)(Debarment Regulations); or (a)(6)(Minimum Wage Ordinance).
6. Neither the Disclosing Party, nor any Affiliated Entity or Contractor, or any of their employees, officials, agents or partners, is barred from contracting with any unit of state or local government as a result of engaging in or being convicted of (1) bid-rigging in violation of 720 ILCS 5/33E-3; (2) bid-rotating in violation of 720 ILCS 5/33E-4; or (3) any similar offense of any state or of the United States of America that contains the same elements as the offense of bid-rigging or bid-rotating.
7. Neither the Disclosing Party nor any Affiliated Entity is listed on a Sanctions List maintained by the United States Department of Commerce, State, or Treasury, or any successor federal agency.
8. [FOR APPLICANT ONLY] (i) Neither the Applicant nor any "controlling person" [see MCC Chapter 1-23, Article I for applicability and defined terms] of the Applicant is currently indicted or charged with, or has admitted guilt of, or has ever been convicted of, or placed under supervision for, any criminal offense involving actual, attempted, or conspiracy to commit bribery, theft, fraud, forgery, perjury, dishonesty or deceit against an officer or employee of the City or any "sister agency"; and (ii) the Applicant understands and acknowledges that compliance with Article I is a continuing requirement for doing business with the City. NOTE: If MCC Chapter 1-23, Article I applies to the Applicant, that Article's permanent compliance timeframe supersedes 5-year compliance timeframes in this Section V.
9. [FOR APPLICANT ONLY] The Applicant and its Affiliated Entities will not use, nor permit their subcontractors to use, any facility listed as having an active exclusion by the U.S. EPA on the federal System for Award Management ("SAM").
10. [FOR APPLICANT ONLY] The Applicant will obtain from any contractors/subcontractors hired or to be hired in connection with the Matter certifications equal in form and substance to those in Certifications (2) and (9) above and will not, without the prior written consent of the City, use any such

contractor/subcontractor that does not provide such certifications or that the Applicant has reason to believe has not provided or cannot provide truthful certifications.

11. If the Disclosing Party is unable to certify to any of the above statements in this Part B (Further Certifications), the Disclosing Party must explain below:

None

If the letters "NA," the word "None," or no response appears on the lines above, it will be conclusively presumed that the Disclosing Party certified to the above statements.

12. To the best of the Disclosing Party's knowledge after reasonable inquiry, the following is a complete list of all current employees of the Disclosing Party who were, at any time during the 12-month period preceding the date of this EDS, an employee, or elected or appointed official, of the City of Chicago (if none, indicate with "N/A" or "none").

None

13. To the best of the Disclosing Party's knowledge after reasonable inquiry, the following is a complete list of all gifts that the Disclosing Party has given or caused to be given, at any time during the 12-month period preceding the execution date of this EDS, to an employee, or elected or appointed official, of the City of Chicago. For purposes of this statement, a "gift" does not include: (i) anything made generally available to City employees or to the general public, or (ii) food or drink provided in the course of official City business and having a retail value of less than \$25 per recipient, or (iii) a political contribution otherwise duly reported as required by law (if none, indicate with "N/A" or "none"). As to any gift listed below, please also list the name of the City recipient.

None

C. CERTIFICATION OF STATUS AS FINANCIAL INSTITUTION

1. The Disclosing Party certifies that the Disclosing Party (check one)
 is is not

a "financial institution" as defined in MCC Section 2-32-455(b).

2. If the Disclosing Party IS a financial institution, then the Disclosing Party pledges:

"We are not and will not become a predatory lender as defined in MCC Chapter 2-32. We further pledge that none of our affiliates is, and none of them will become, a predatory lender as defined in MCC Chapter 2-32. We understand that becoming a predatory lender or becoming an affiliate of a predatory lender may result in the loss of the privilege of doing business with the City."

If the Disclosing Party is unable to make this pledge because it or any of its affiliates (as defined in MCC Section 2-32-455(b)) is a predatory lender within the meaning of MCC Chapter 2-32, explain here (attach additional pages if necessary):

None

If the letters "NA," the word "None," or no response appears on the lines above, it will be conclusively presumed that the Disclosing Party certified to the above statements.

D. CERTIFICATION REGARDING FINANCIAL INTEREST IN CITY BUSINESS

Any words or terms defined in MCC Chapter 2-156 have the same meanings if used in this Part D.

1. In accordance with MCC Section 2-156-110: To the best of the Disclosing Party's knowledge after reasonable inquiry, does any official or employee of the City have a financial interest in his or her own name or in the name of any other person or entity in the Matter?

Yes No

NOTE: If you checked "Yes" to Item D(1), proceed to Items D(2) and D(3). If you checked "No" to Item D(1), skip Items D(2) and D(3) and proceed to Part E.

2. Unless sold pursuant to a process of competitive bidding, or otherwise permitted, no City elected official or employee shall have a financial interest in his or her own name or in the name of any other person or entity in the purchase of any property that (i) belongs to the City, or (ii) is sold for taxes or assessments, or (iii) is sold by virtue of legal process at the suit of the City (collectively, "City Property Sale"). Compensation for property taken pursuant to the City's eminent domain power does not constitute a financial interest within the meaning of this Part D.

Does the Matter involve a City Property Sale?

Yes No

3. If you checked "Yes" to Item D(1), provide the names and business addresses of the City officials or employees having such financial interest and identify the nature of the financial interest:

Name	Business Address	Nature of Financial Interest

4. The Disclosing Party further certifies that no prohibited financial interest in the Matter will be acquired by any City official or employee.

E. CERTIFICATION REGARDING SLAVERY ERA BUSINESS

Please check either (1) or (2) below. If the Disclosing Party checks (2), the Disclosing Party must disclose below or in an attachment to this EDS all information required by (2). Failure to comply with these disclosure requirements may make any contract entered into with the City in connection with the Matter voidable by the City.

 X 1. The Disclosing Party verifies that the Disclosing Party has searched any and all records of the Disclosing Party and any and all predecessor entities regarding records of investments or profits from slavery or slaveholder insurance policies during the slavery era (including insurance policies issued to slaveholders that provided coverage for damage to or injury or death of their slaves), and the Disclosing Party has found no such records.

2. The Disclosing Party verifies that, as a result of conducting the search in step (1) above, the Disclosing Party has found records of investments or profits from slavery or slaveholder insurance policies. The Disclosing Party verifies that the following constitutes full disclosure of all such records, including the names of any and all slaves or slaveholders described in those records:

SECTION VI -- CERTIFICATIONS FOR FEDERALLY FUNDED MATTERS

NOTE: If the Matter is federally funded, complete this Section VI. If the Matter is not federally funded, proceed to Section VII. For purposes of this Section VI, tax credits allocated by the City and proceeds of debt obligations of the City are not federal funding.

A. CERTIFICATION REGARDING LOBBYING

1. List below the names of all persons or entities registered under the federal Lobbying Disclosure Act of 1995, as amended, who have made lobbying contacts on behalf of the Disclosing Party with respect to the Matter: (Add sheets if necessary):

(If no explanation appears or begins on the lines above, or if the letters "NA" or if the word "None" appear, it will be conclusively presumed that the Disclosing Party means that NO persons or entities registered under the Lobbying Disclosure Act of 1995, as amended, have made lobbying contacts on behalf of the Disclosing Party with respect to the Matter.)

2. The Disclosing Party has not spent and will not expend any federally appropriated funds to pay any person or entity listed in paragraph A(1) above for his or her lobbying activities or to pay any person or entity to influence or attempt to influence an officer or employee of any agency, as defined by applicable federal law, a member of Congress, an officer or employee of Congress, or an employee

of a member of Congress, in connection with the award of any federally funded contract, making any federally funded grant or loan, entering into any cooperative agreement, or to extend, continue, renew, amend, or modify any federally funded contract, grant, loan, or cooperative agreement.

3. The Disclosing Party will submit an updated certification at the end of each calendar quarter in which there occurs any event that materially affects the accuracy of the statements and information set forth in paragraphs A(1) and A(2) above.

4. The Disclosing Party certifies that either: (i) it is not an organization described in section 501(c)(4) of the Internal Revenue Code of 1986; or (ii) it is an organization described in section 501(c)(4) of the Internal Revenue Code of 1986 but has not engaged and will not engage in "Lobbying Activities," as that term is defined in the Lobbying Disclosure Act of 1995, as amended.

5. If the Disclosing Party is the Applicant, the Disclosing Party must obtain certifications equal in form and substance to paragraphs A(1) through A(4) above from all subcontractors before it awards any subcontract and the Disclosing Party must maintain all such subcontractors' certifications for the duration of the Matter and must make such certifications promptly available to the City upon request.

B. CERTIFICATION REGARDING EQUAL EMPLOYMENT OPPORTUNITY

If the Matter is federally funded, federal regulations require the Applicant and all proposed subcontractors to submit the following information with their bids or in writing at the outset of negotiations.

Is the Disclosing Party the Applicant?

Yes No

If "Yes," answer the three questions below:

1. Have you developed and do you have on file affirmative action programs pursuant to applicable federal regulations? (See 41 CFR Part 60-2.)

Yes No

2. Have you filed with the Joint Reporting Committee, the Director of the Office of Federal Contract Compliance Programs, or the Equal Employment Opportunity Commission all reports due under the applicable filing requirements?

Yes No Reports not required

3. Have you participated in any previous contracts or subcontracts subject to the equal opportunity clause?

Yes No

If you checked "No" to question (1) or (2) above, please provide an explanation:

SECTION VII -- FURTHER ACKNOWLEDGMENTS AND CERTIFICATION

The Disclosing Party understands and agrees that:

A. The certifications, disclosures, and acknowledgments contained in this EDS will become part of any contract or other agreement between the Applicant and the City in connection with the Matter, whether procurement, City assistance, or other City action, and are material inducements to the City's execution of any contract or taking other action with respect to the Matter. The Disclosing Party understands that it must comply with all statutes, ordinances, and regulations on which this EDS is based.

B. The City's Governmental Ethics Ordinance, MCC Chapter 2-156, imposes certain duties and obligations on persons or entities seeking City contracts, work, business, or transactions. The full text of this ordinance and a training program is available on line at www.cityofchicago.org/Ethics, and may also be obtained from the City's Board of Ethics, 740 N. Sedgwick St., Suite 500, Chicago, IL 60610, (312) 744-9660. The Disclosing Party must comply fully with this ordinance.

C. If the City determines that any information provided in this EDS is false, incomplete or inaccurate, any contract or other agreement in connection with which it is submitted may be rescinded or be void or voidable, and the City may pursue any remedies under the contract or agreement (if not rescinded or void), at law, or in equity, including terminating the Disclosing Party's participation in the Matter and/or declining to allow the Disclosing Party to participate in other City transactions. Remedies at law for a false statement of material fact may include incarceration and an award to the City of treble damages.

D. It is the City's policy to make this document available to the public on its Internet site and/or upon request. Some or all of the information provided in, and appended to, this EDS may be made publicly available on the Internet, in response to a Freedom of Information Act request, or otherwise. By completing and signing this EDS, the Disclosing Party waives and releases any possible rights or claims which it may have against the City in connection with the public release of information contained in this EDS and also authorizes the City to verify the accuracy of any information submitted in this EDS.

E. The information provided in this EDS must be kept current. In the event of changes, the Disclosing Party must supplement this EDS up to the time the City takes action on the Matter. If the Matter is a contract being handled by the City's Department of Procurement Services, the Disclosing Party must update this EDS as the contract requires. **NOTE:** With respect to Matters subject to MCC Chapter 1-23, Article I (imposing **PERMANENT INELIGIBILITY** for certain specified offenses), the information provided herein regarding eligibility must be kept current for a longer period, as required by MCC Chapter 1-23 and Section 2-154-020.

CERTIFICATION

Under penalty of perjury, the person signing below: (1) warrants that he/she is authorized to execute this EDS, and Appendices A and B (if applicable), on behalf of the Disclosing Party, and (2) warrants that all certifications and statements contained in this EDS, and Appendices A and B (if applicable), are true, accurate and complete as of the date furnished to the City.

Alloy Upper Joint Venture, LLC
(Print or type exact legal name of Disclosing Party)

By: Marc L. Lipshy
(Sign here)


Marc L. Lipshy
(Print or type name of person signing)

President
(Print or type title of person signing)

Signed and sworn to before me on (date) June 4, 2018

at Dallas County, Texas (state).

Laura Serafin
Notary Public



Commission expires: May 12, 2020

**CITY OF CHICAGO
ECONOMIC DISCLOSURE STATEMENT AND AFFIDAVIT
APPENDIX A**

**FAMILIAL RELATIONSHIPS WITH ELECTED CITY OFFICIALS
AND DEPARTMENT HEADS**

This Appendix is to be completed only by (a) the Applicant, and (b) any legal entity which has a direct ownership interest in the Applicant exceeding 7.5%. It is not to be completed by any legal entity which has only an indirect ownership interest in the Applicant.

Under MCC Section 2-154-015, the Disclosing Party must disclose whether such Disclosing Party or any "Applicable Party" or any Spouse or Domestic Partner thereof currently has a "familial relationship" with any elected city official or department head. A "familial relationship" exists if, as of the date this EDS is signed, the Disclosing Party or any "Applicable Party" or any Spouse or Domestic Partner thereof is related to the mayor, any alderman, the city clerk, the city treasurer or any city department head as spouse or domestic partner or as any of the following, whether by blood or adoption: parent, child, brother or sister, aunt or uncle, niece or nephew, grandparent, grandchild, father-in-law, mother-in-law, son-in-law, daughter-in-law, stepfather or stepmother, stepson or stepdaughter, stepbrother or stepsister or half-brother or half-sister.

"Applicable Party" means (1) all executive officers of the Disclosing Party listed in Section II.B.1.a., if the Disclosing Party is a corporation; all partners of the Disclosing Party, if the Disclosing Party is a general partnership; all general partners and limited partners of the Disclosing Party, if the Disclosing Party is a limited partnership; all managers, managing members and members of the Disclosing Party, if the Disclosing Party is a limited liability company; (2) all principal officers of the Disclosing Party; and (3) any person having more than a 7.5% ownership interest in the Disclosing Party. "Principal officers" means the president, chief operating officer, executive director, chief financial officer, treasurer or secretary of a legal entity or any person exercising similar authority.

Does the Disclosing Party or any "Applicable Party" or any Spouse or Domestic Partner thereof currently have a "familial relationship" with an elected city official or department head?

[] Yes

[X] No

If yes, please identify below (1) the name and title of such person, (2) the name of the legal entity to which such person is connected; (3) the name and title of the elected city official or department head to whom such person has a familial relationship, and (4) the precise nature of such familial relationship.

**CITY OF CHICAGO
ECONOMIC DISCLOSURE STATEMENT AND AFFIDAVIT
APPENDIX B**

BUILDING CODE SCOFFLAW/PROBLEM LANDLORD CERTIFICATION

This Appendix is to be completed only by (a) the Applicant, and (b) any legal entity which has a direct ownership interest in the Applicant exceeding 7.5% (an "Owner"). It is not to be completed by any legal entity which has only an indirect ownership interest in the Applicant.

1. Pursuant to MCC Section 2-154-010, is the Applicant or any Owner identified as a building code scofflaw or problem landlord pursuant to MCC Section 2-92-416?

Yes No

2. If the Applicant is a legal entity publicly traded on any exchange, is any officer or director of the Applicant identified as a building code scofflaw or problem landlord pursuant to MCC Section 2-92-416?

Yes No The Applicant is not publicly traded on any exchange.

3. If yes to (1) or (2) above, please identify below the name of each person or legal entity identified as a building code scofflaw or problem landlord and the address of each building or buildings to which the pertinent code violations apply.

Exhibit A

Legal Description

PARCEL A:

SUB-LOT 1 OF ORIGINAL LOT 1 EXTENDING TO THE THREAD OF THE CHICAGO RIVER IN BLOCK 17 OF SHEFFIELD'S ADDITION TO CHICAGO IN THE SOUTHWEST ¼ OF SECTION 32, TOWNSHIP 40 NORTH, RANGE 14, EAST OF THE THIRD PRINCIPAL MERIDIAN, IN COOK COUNTY, ILLINOIS.

PARCEL B:

LOTS 2, 3, 4 AND 5 EXTENDING TO THE THREAD OF THE CHICAGO RIVER IN BLOCK 17 OF SHEFFIELD'S ADDITION TO CHICAGO IN THE SOUTHWEST ¼ OF SECTION 32, TOWNSHIP 40 NORTH, RANGE 14, EAST OF THE THIRD PRINCIPAL MERIDIAN, (EXCEPTING THEREFROM THAT PART OF LOT 5 AFORESAID CONVEYED TO JOHN M. WHITMAN, RECEIVER OF THE CHICAGO AND PACIFIC RAILROAD COMPANY AND TO THE CHICAGO, MILWAUKEE AND ST. PAUL RAILWAY COMPANY BY DEEDS RECORDED JUNE 30, 1879 AS DOCUMENT 227959 AND 2798073 IN BOOKS 891 AND 6590, PAGES 226 AND 348 RESPECTIVELY), IN COOK COUNTY, ILLINOIS.

PARCEL C:

LOTS 5 AND 6 AND THE NORTH 20.00 FEET OF LOT 7 IN THE SUBDIVISION OF LOT 1 OF BLOCK 17 IN SHEFFIELD'S ADDITION TO CHICAGO IN SECTION 32, TOWNSHIP 40 NORTH, RANGE 14, EAST OF THE THIRD PRINCIPAL MERIDIAN, IN COOK COUNTY, ILLINOIS.

PARCEL D:

THE SOUTH 5 FEET OF LOT 7 AND LOTS 8, 9 AND 10 IN THE SUBDIVISION OF LOT 1 OF BLOCK 17 IN SHEFFIELD'S ADDITION TO CHICAGO IN SECTION 32, TOWNSHIP 40 NORTH, RANGE 14, EAST OF THE THIRD PRINCIPAL MERIDIAN, IN COOK COUNTY, ILLINOIS.

PARCEL E:

LOT 16 IN BLOCK 4 IN DOMINICK'S SUBDIVISION OF LOTS 1, 2 AND 3 IN BLOCK 14 IN SHEFFIELD'S ADDITION TO CHICAGO, IN SECTION 32, TOWNSHIP 40 NORTH, RANGE 14, EAST OF THE THIRD PRINCIPAL MERIDIAN, IN COOK COUNTY, ILLINOIS.

PARCEL F:

LOT 1 IN BLOCK 4 IN DOMINICK'S SUBDIVISION OF LOTS 1 TO 3 INCLUSIVE IN BLOCK 14 IN SHEFFIELD'S ADDITION TO CHICAGO IN THE SOUTHWEST QUARTER OF THE NORTHWEST

QUARTER OF SECTION 32, TOWNSHIP 40 NORTH, RANGE 14 EAST OF THE THIRD PRINCIPAL MERIDIAN, IN CITY OF CHICAGO, COOK COUNTY, ILLINOIS.

PARCEL G:

LOTS 5, 6, 7 AND 8 AND THE NORTH 1/2 OF THE SOUTHERLY VACATED ALLEY, AND LOTS 1, 2 AND 3 IN BLOCK 5 AND THE 16 FOOT VACATED ALLEY WEST AND ADJOINING LOT 1, 2 AND 3 IN BLOCK 5, RECORDED AS DOCUMENT 3658389, IN W.F. DOMINICK'S SUBDIVISION OF LOTS 1, 2 AND 3 OF BLOCK 14 OF SHEFFIELD'S ADDITION TO CHICAGO IN SECTION 32, TOWNSHIP 40 NORTH, RANGE 14 EAST OF THE THIRD PRINCIPAL MERIDIAN IN COOK COUNTY, ILLINOIS, EXCEPTING THEREFROM THE FOLLOWING DESCRIBED PARCEL: BEGINNING AT THE SOUTHEAST CORNER OF SAID LOT 5; THENCE NORTH ALONG THE EAST LINE THEREOF, A DISTANCE OF 30.00 FEET TO A NON-TANGENT CURVE CONVEX TO THE NORTHEAST WITH A RADIUS OF 289.00 FEET; THENCE NORTHWESTERLY ALONG SAID CURVE AN ARC DISTANCE OF 22.54 FEET TO A POINT WHICH IS 2.71 FEET EAST OF THE WEST LINE OF SAID LOT 5 AND 33.30 FEET NORTH OF THE SOUTH LINE OF SAID LOT 5; THENCE SOUTH, PARALLEL WITH THE WEST LINE OF SAID LOT 5, A DISTANCE OF 33.30 FEET TO THE SOUTH LINE OF SAID LOT 5; THENCE EAST ALONG THE SOUTH LINE OF SAID LOT 5 A DISTANCE OF 22.30 FEET TO THE POINT OF BEGINNING.

PARCEL H:

LOTS 22, 23 AND 24 IN BLOCK 4 IN W. F. DOMINICK'S SUBDIVISION OF LOTS 1, 2 AND 3 IN BLOCK 14 IN SHEFFIELD'S ADDITION TO CHICAGO IN SECTION 32, TOWNSHIP 40 NORTH, RANGE 14 EAST OF THE THIRD PRINCIPAL MERIDIAN, IN COOK COUNTY, ILLINOIS.

PARCEL I:

LOTS 17, 18, 19, 20 AND 21 IN BLOCK 4 IN W.F. DOMINICK'S SUBDIVISION OF LOTS 1, 2 AND 3 IN BLOCK 14 IN SHEFFIELD'S ADDITION TO CHICAGO IN SECTION 32, TOWNSHIP 40 NORTH, RANGE 14 EAST OF THE THIRD PRINCIPAL MERIDIAN, IN COOK COUNTY, ILLINOIS.

PARCEL J:

THE SOUTHERLY 1/2 OF LOT 9 AND LOT 10, AND THE NORTHERLY 58 FEET OF LOT 11 IN BLOCK 6 IN W.F. DOMINICK'S SUBDIVISION OF LOTS 1, 2 AND 3 OF BLOCK 14 OF SHEFFIELD'S ADDITION TO CHICAGO IN SECTION 32, TOWNSHIP 40 NORTH, RANGE 14 EAST OF THE THIRD PRINCIPAL MERIDIAN IN COOK COUNTY, ILLINOIS.

PARCEL K:

LOT 11 (EXCEPT THE NORTHERLY 58 FEET THEREOF), LOT 12 AND THE NORTH HALF OF THE SOUTHERLY VACATED ALLEY IN BLOCK 6 IN W.F. DOMINICK'S SUBDIVISION OF LOTS 1, 2 AND 3

OF BLOCK 14 OF SHEFFIELD'S ADDITION TO CHICAGO IN 32, TOWNSHIP 40 NORTH, RANGE 14 EAST OF THE THIRD PRINCIPAL MERIDIAN IN COOK COUNTY, ILLINOIS.

PARCEL L:

LOTS 9, 10, 11, 12, 13, 14, 15 AND PARTS OF LOTS 7 AND LOT 8 WEST OF A LINE COMMENCING AT A POINT IN SOUTH LINE 14.31 FEET WEST OF SOUTHEAST CORNER OF LOT 7; THENCE NORTH AT A RIGHT ANGLE TO POINT OF CURVE, THENCE NORTHERLY ON CURVE TO LAST DESCRIBED COURSE CONVEX EASTERLY RADIUS 177.53 FEET, 93.23 FEET TO A POINT IN NORTH LINE 14.17 FEET WEST OF NORTHEAST CORNER OF LOT 8 AND THE SOUTH 1/2 OF THE VACATED ALLEY NORTHERLY OF LOTS 9 TO 15 AND NORTHERLY OF THE WESTERLY 9.83 FEET OF LOT 8 IN BLOCK 1 IN J.F. LAWRENCE'S SUBDIVISION OF LOT 4 IN BLOCK 14 IN SHEFFIELD'S ADDITION TO CHICAGO IN SECTION 32, TOWNSHIP 40 NORTH, RANGE 14 EAST OF THE THIRD PRINCIPAL MERIDIAN, IN COOK COUNTY, ILLINOIS;

ALSO,

THAT PART OF NORTH DOMINICK STREET BOUNDED ON THE SOUTH BY THE SOUTH LINE, AS OCCUPIED, OF DOMINICK'S SUBDIVISION OF LOTS 1, 2 AND 3 IN BLOCK 14 IN SHEFFIELD'S ADDITION TO CHICAGO IN THE WEST HALF OF THE NORTHWEST QUARTER OF SECTION 32, TOWNSHIP 40 NORTH, RANGE 14 EAST OF THE THIRD PRINCIPAL MERIDIAN; ON THE NORTH BY THE NORTH LINE OF THE SOUTH 33 FEET OF LOT 11 (AS MEASURED ON THE EAST LINE OF SAID LOT) IN BLOCK 6 IN SAID DOMINICK'S SUBDIVISION EXTENDED EAST TO A POINT 8 FEET EAST OF THE WEST LINE OF SAID DOMINICK STREET, AND ON THE NORTHEAST BY A LINE RUNNING FROM SAID POINT ON THE NORTH OF THE PREMISES HERewith DESCRIBED TO A POINT ON THE EASTERLY LINE OF DOMINICK STREET 33 FEET NORTHWEST OF THE LINE OF SAID SUBDIVISION, TOGETHER WITH THAT PART OF THE NORTH HALF OF THE VACATED ALLEY LYING SOUTH AND ADJOINING, IN COOK COUNTY, ILLINOIS;

PARCEL L ALSO KNOWN AS:

LOTS 9, 10, 11, 12, 13, 14, 15 AND PART OF LOTS 7 AND 8 IN BLOCK 1 IN J.F.LAWRENCE'S SUBDIVISION OF LOT 4 IN BLOCK 14 IN SHEFFIELD'S ADDITION TO CHICAGO, TOGETHER WITH VACATED NORTH DOMINICK STREET, TOGETHER WITH PART OF A 12 FOOT VACATED ALLEY, ALL IN SECTION 32, TOWNSHIP 40 NORTH, RANGE 14 EAST OF THE THIRD PRINCIPAL MERIDIAN, ALL TAKEN AS A TRACT AND DESCRIBED AS FOLLOWS: COMMENCING AT THE SOUTHEAST CORNER OF SAID LOT 7; THENCE SOUTH $88^{\circ}10'29.11$ WEST ALONG THE SOUTH LINE THEREOF 14.31 FEET TO THE POINT OF BEGINNING; THENCE NORTH $01^{\circ}49'31.11$ WEST 11.00 FEET; THENCE NORTHERLY 93.20 FEET ALONG THE ARC OF A CIRCLE HAVING A RADIUS OF 177.53 FEET CONCAVE WESTERLY AND WHOSE CHORD BEARS NORTH $16^{\circ}52'21.11$ WEST A DISTANCE OF 92.13 FEET TO THE POINT OF INTERSECTION OF THE SOUTH LINE OF SAID 12 FOOT VACATED ALLEY AND A LINE DRAWN 9.83 FEET EAST OF AND PARALLEL WITH THE WEST LINE OF SAID LOT 8; THENCE NORTH $01^{\circ}51'31.11$ WEST 6.00 FEET TO THE CENTER LINE OF SAID 12 FOOT

VACATED ALLEY; THENCE SOUTH 88°10'29 11 WEST ALONG THE CENTER LINE OF SAID 12 FOOT VACATED ALLEY 27.02 FEET; THENCE NORTH 01°49'3111 WEST 6.00 FEET TO THE NORTH LINE OF SAID 12 FOOT VACATED ALLEY BEING ALSO A POINT ON THE EASTERLY LINE OF VACATED NORTH DOMINICK STREET AFORESAID; THENCE NORTH 30°53'48 11 WEST ALONG THE EASTERLY LINE OF VACATED NORTH DOMINICK STREET 33.00 FEET TO BEND THEREIN; THENCE NORTH 54°35'3711 WEST ALONG THE EASTERLY LINE OF VACATED NORTH DOMINICK STREET 142.73 FEET TO THE NORTHERLY LINE THEREOF; THENCE SOUTH 88°07'1811 WEST ALONG THE NORTHERLY LINE OF VACATED NORTH DOMINICK STREET 8.00 FEET TO THE WESTERLY LINE THEREOF; THENCE SOUTH 32°18'41 11 EAST ALONG THE WESTERLY LINE OF VACATED NORTH DOMINICK STREET 2.02 FEET TO A BEND THEREIN; THENCE SOUTH 30°09'28 11 EAST ALONG THE WESTERLY LINE OF VACATED NORTH DOMINICK STREET 128.89 FEET TO A POINT ON THE NORTH LINE OF THE 12 FOOT VACATED ALLEY AFORESAID; THENCE SOUTH 01°49'3111 EAST 6.00 FEET TO THE CENTER LINE OF SAID 12 FOOT VACATED ALLEY; THENCE SOUTH 88°10'29 11 WEST ALONG THE CENTER LINE OF SAID 12 FOOT VACATED ALLEY 274.88 FEET TO THE WESTERLY LINE OF SAID 12 FOOT VACATED ALLEY; THENCE SOUTH 5}000'4311 EAST ALONG THE WESTERLY LINE OF SAID 12 FOOT VACATED ALLEY AND THE WESTERLY LINE OF LOT 15 A DISTANCE OF 162.13 FEET TO THE SOUTHWEST CORNER OF SAID LOT 15; THENCE NORTH 88°10'2911 EAST ALONG THE SOUTH LINE OF LOTS 7 THROUGH 15, INCLUSIVE, 278.59 FEET TO THE POINT OF BEGINNING, IN COOK COUNTY, ILLINOIS.

PARCEL M:

THAT PART OF WEST ARMITAGE AVENUE VACATED BY ORDINANCE RECORDED AS DOCUMENT NUMBER 94014634 LYING WEST OF A LINE DRAWN FROM A POINT ON THE SOUTH LINE OF LOT 15 IN BLOCK 1 WHICH IS 334.69 FEET WEST OF THE WEST LINE OF NORTH SOUTHPORT AVENUE VACATED BY ORDINANCE RECORDED AS DOCUMENT NUMBER 94014634, AS MEASURED ON THE NORTH LINE OF VACATED WEST ARMITAGE AVENUE, TO A POINT ON THE NORTH LINE OF LOT 13 IN BLOCK 2 WHICH IS 334.69 FEET WEST OF THE EAST LINE OF VACATED NORTH SOUTHPORT AVENUE AS MEASURED ON THE SOUTH LINE OF VACATED WEST ARMITAGE AVENUE ALL IN J.F. LAWRENCE'S SUBDIVISION OF LOT 4 IN BLOCK 14 IN SHEFFIELD'S ADDITION TO CHICAGO IN SECTION 32, TOWNSHIP 40 NORTH, RANGE 14, EAST OF THE THIRD PRINCIPAL MERIDIAN, IN COOK COUNTY, ILLINOIS.

PARCEL M ALSO KNOWN AS:

THAT PART OF WEST ARMITAGE AVENUE VACATED BY ORDINANCE RECORDED AS DOCUMENT NUMBER 94014634 LYING SOUTH OF AND ADJOINING LOTS 14 AND 15 IN BLOCK 1 J.F. LAWRENCE'S SUBDIVISION OF LOT 4 IN BLOCK 14 IN SHEFFIELD'S ADDITION TO CHICAGO IN SECTION 32, TOWNSHIP 40 NORTH, RANGE 14, EAST OF THE THIRD PRINCIPAL MERIDIAN, DESCRIBED AS FOLLOWS: COMMENCING AT THE INTERSECTION OF THE NORTH LINE OF VACATED WEST ARMITAGE AVENUE WITH THE WEST LINE OF VACATED NORTH SOUTHPORT AVENUE; THENCE SOUTH 88°10'29" WEST ALONG THE NORTH LINE OF VACATED WEST ARMITAGE AVENUE 334.69 FEET TO THE POINT OF BEGINNING; THENCE SOUTH 01°51'31"

EAST 39.63 FEET TO ITS POINT OF INTERSECTION WITH THE WESTERLY LINE OF VACATED WEST ARMITAGE AVENUE; THENCE NORTH 18°33'18" WEST ALONG THE WESTERLY LINE OF VACATED WEST ARMITAGE AVENUE 41.39 FEET TO THE NORTHWEST CORNER THEREOF; THENCE NORTH 88°10'29" EAST ALONG THE NORTH LINE OF VACATED WEST ARMITAGE AVENUE 11.89 FEET TO THE POINT OF BEGINNING, IN COOK COUNTY, ILLINOIS.

PARCEL N:

LOT 4 IN BLOCK 5 IN DOMINICK'S SUBDIVISION OF LOTS 1, 2 AND 3 IN BLOCK 14 IN SHEFFIELD'S ADDITION TO CHICAGO IN SECTION 32, TOWNSHIP 40 NORTH, RANGE 14, EAST OF THE THIRD PRINCIPAL MERIDIAN, IN COOK COUNTY, ILLINOIS.

PARCEL O:

THOSE PORTIONS OF LOTS 5, 6, 7 AND 8 IN BLOCK 5 IN DOMINICK'S SUBDIVISION OF LOTS 1, 2 AND 3 IN BLOCK 14 IN SHEFFIELD'S ADDITION TO CHICAGO DESCRIBED AS FOLLOWS:

COMMENCING AT A POINT ON THE EAST LINE OF SAID LOT 5, WHICH IS 30.00 FEET NORTH OF THE SOUTHEAST CORNER THEREOF; THENCE NORTHWESTERLY ON A CURVE TO THE RIGHT WITH A RADIUS OF 289.00 FEET TO A POINT ON THE EAST LINE OF LOT 6, WHICH IS 34.00 FEET FROM THE SOUTHEAST CORNER THEREOF; THENCE TO A POINT ON THE EAST LINE OF LOT 7, WHICH IS 41.00 FEET FROM THE SOUTHEAST CORNER THEREOF; THENCE TO A POINT ON THE EAST LINE OF LOT 8, WHICH IS 47.00 FEET FROM THE NORTHEAST CORNER THEREOF; THENCE TO A POINT ON THE WEST LINE OF LOT 8, WHICH IS 22.00 FEET FROM THE NORTHWEST CORNER THEREOF; THENCE ALONG THE WEST LINE OF SAID LOT 8 TO A POINT, WHICH IS 33.00 FEET NORTHERLY FROM THE SOUTHWEST CORNER THEREOF; THENCE TO A POINT ON THE EAST LINE OF LOT 8, WHICH IS 22.00 FEET NORTH OF THE SOUTHEAST CORNER THEREOF; THENCE TO A POINT ON THE EAST LINE OF LOT 7, WHICH IS 6.00 FEET NORTH OF THE SOUTHEAST CORNER THEREOF; THENCE TO THE SOUTHEAST CORNER OF LOT 6; THENCE ALONG THE SOUTH LINE OF LOT 5 TO THE SOUTHEAST CORNER THEREOF; THENCE ALONG THE EAST LINE OF LOT 5 TO THE POINT OF BEGINNING, ALL IN BLOCK 5 IN W. F. DOMINICK'S SUBDIVISION OF LOTS 1, 2 AND 3 IN BLOCK 14 IN SHEFFIELD'S ADDITION TO CHICAGO IN SECTION 32, TOWNSHIP 40 NORTH, RANGE 14, EAST OF THE THIRD PRINCIPAL MERIDIAN, (EXCEPTING THEREFROM THE FOLLOWING DESCRIBED LAND:

COMMENCING AT A POINT ON THE EAST LINE OF SAID LOT 5, WHICH IS 30.00 FEET NORTH OF THE SOUTHEAST CORNER THEREOF; THENCE NORTHWESTERLY ON A CURVE TO THE RIGHT WITH A RADIUS OF 289.00 FEET TO A POINT; SAID POINT BEING 33.46 FEET NORTH OF AND 2.71 FEET EAST OF THE SOUTHWEST CORNER OF SAID LOT 5 TO POINT OF BEGINNING; THENCE CONTINUING NORTHWESTERLY ON A CURVE TO THE RIGHT WITH A RADIUS OF 289.00 FEET, A

DISTANCE OF 2.75 FEET TO A POINT ON THE EAST LINE OF LOT 6, WHICH IS 34.00 FEET FROM THE SOUTHEAST CORNER THEREOF; THENCE TO A POINT ON THE EAST LINE OF LOT 7, WHICH IS 41.00 FEET FROM THE SOUTHEAST CORNER THEREOF; THENCE TO A POINT ON THE EAST LINE OF LOT 8, WHICH IS 47.00 FEET FROM THE NORTHEAST CORNER THEREOF; THENCE TO A POINT ON THE WEST LINE OF LOT 8, WHICH IS 22.00 FEET FROM THE NORTHWEST CORNER THEREOF; THENCE ALONG THE WEST LINE OF SAID LOT 8 TO A POINT, WHICH IS 33.00 FEET NORTHERLY FROM THE SOUTHWEST CORNER THEREOF; THENCE TO A POINT ON THE EAST LINE OF LOT 8, WHICH IS 22.00 FEET NORTH OF THE SOUTHEAST CORNER THEREOF; THENCE TO A POINT ON THE EAST LINE OF LOT 7, WHICH IS 6.00 FEET NORTH OF THE SOUTHEAST CORNER THEREOF; THENCE TO THE SOUTHEAST CORNER OF LOT 6; THENCE SOUTHERLY ALONG A SOUTHERLY PROLONGATION OF THE EAST LINE OF LOT 6, A DISTANCE OF 2.20 FEET; THENCE "DUE EAST", A DISTANCE OF 2.71 FEET; THENCE NORTHERLY ALONG A LINE, WHICH IS 2.71 FEET EAST OF AND PARALLEL TO THE WEST LINE OF SAID LOT 5, A DISTANCE OF 35.62 FEET; TO THE POINT OF BEGINNING), IN COOK COUNTY, ILLINOIS.

PARCEL P:

ALL THAT PART OF THE NORTH/SOUTH 16-FOOT PUBLIC ALLEY, LYING WEST OF WEST LINE OF LOT 4 AND LYING EAST OF THE EAST LINE OF LOT 5; LYING NORTH OF A LINE DRAWN FROM THE SOUTHWEST CORNER OF LOT 4 TO THE SOUTHEAST CORNER OF LOT 5; AND LYING SOUTH OF THE WESTWARDLY EXTENSION OF THE NORTH LINE OF LOT 4 BEING THE SOUTH LINE OF THE PUBLIC ALLEY VACATED BY ORDINANCE PASSED JANUARY 30, 1905 AND RECORDED FEBRUARY 27, 1905 AS DOCUMENT 3658389, ALL IN BLOCK 5 IN W. F. DOMINICK'S SUBDIVISION AFORESAID, IN COOK COUNTY, ILLINOIS.

PARCEL Q:

LOTS 2 TO 10, BOTH INCLUSIVE, AND LOTS 11 TO 15, BOTH INCLUSIVE, AND LOTS 25 TO 28, BOTH INCLUSIVE, IN BLOCK 4 IN DOMINICK'S SUBDIVISION OF LOTS 1, 2 AND 3 IN BLOCK 14 IN SHEFFIELD'S ADDITION TO CHICAGO IN SECTION 32, TOWNSHIP 40 NORTH, RANGE 14, EAST OF THE THIRD PRINCIPAL MERIDIAN, IN COOK COUNTY, ILLINOIS.

PARCEL R:

ALL OF THE NORTH/SOUTH 16-FOOT PUBLIC ALLEY, LYING WEST OF THE WEST LINE OF LOTS 1 TO 10, BOTH INCLUSIVE; LYING EAST OF THE EAST LINE OF LOTS 11 AND 28; LYING EAST OF A LINE DRAWN FROM THE SOUTHEAST CORNER OF LOT 11 TO THE NORTHEAST CORNER OF LOT 28; LYING SOUTH OF A LINE DRAWN FROM THE NORTHWEST CORNER OF LOT 1 TO THE NORTHEAST CORNER OF LOT 11 AND LYING NORTH OF A LINE DRAWN FROM THE SOUTHWEST CORNER OF LOT 10 TO THE SOUTHEAST CORNER OF LOT 28, ALSO;

ALL THAT PART OF THE EAST/WEST 16-FOOT PUBLIC ALLEY, LYING SOUTH OF THE SOUTH LINE OF LOTS 11 TO 14, BOTH INCLUSIVE AND LYING NORTH OF THE NORTH LINE OF LOTS 25 TO 28, BOTH INCLUSIVE; LYING EAST OF A LINE DRAWN FROM THE SOUTHWEST CORNER OF LOT 14 TO THE NORTHWEST CORNER OF LOT 25 AND LYING WEST OF A LINE DRAWN FROM THE SOUTHEAST CORNER OF LOT 11 TO THE NORTHEAST CORNER OF LOT 28;

ALL IN BLOCK 4 IN DOMINICK'S SUBDIVISION OF LOTS 1, 2 AND 3 IN BLOCK 14 IN SHEFFIELD'S ADDITION TO CHICAGO IN SECTION 32, TOWNSHIP 40 NORTH, RANGE 14, EAST OF THE THIRD PRINCIPAL MERIDIAN, AS VACATED BY ORDINANCE RECORDED AUGUST 30, 1995 AS DOCUMENT 95574351, IN COOK COUNTY, ILLINOIS.

PARCEL S:

LOTS 1 TO 13, BOTH INCLUSIVE IN BLOCK 2 AND LOTS 1 TO 6, BOTH INCLUSIVE IN BLOCK 1, ALL IN J. F. LAWRENCE'S SUBDIVISION OF LOT 4 IN BLOCK 14 IN SHEFFIELD'S ADDITION TO CHICAGO IN THE NORTH 1/2 OF SECTION 32, TOWNSHIP 40 NORTH, RANGE 14, EAST OF THE THIRD PRINCIPAL MERIDIAN, AND THAT PART OF LOTS 7 AND 8 IN SAID BLOCK 1 IN J. F. LAWRENCE'S SUBDIVISION AFORESAID, WHICH LIES EASTERLY OF THE CENTER LINE OF A FORMER RAILROAD SERVICE TRACK (SAID CENTER LINE DESCRIBED AS FOLLOWS:

COMMENCING AT A POINT IN THE SOUTH LINE OF SAID BLOCK 1, WHICH IS 14.31 FEET WEST OF THE SOUTHEAST CORNER OF SAID LOT 7; THENCE NORTH AT RIGHT ANGLES TO SAID SOUTH LINE 11.00 FEET TO A POINT OF CURVE; THENCE NORTHERLY IN THE ARC OF A CIRCLE, TANGENT TO THE LAST DESCRIBED LINE, CONVEX EASTERLY AND HAVING A RADIUS OF 177.53 FEET FOR A DISTANCE OF 93.23 FEET TO A POINT IN THE NORTH LINE OF SAID LOT 8, WHICH IS 14.17 FEET WEST OF THE NORTHEAST CORNER OF SAID LOT 8), IN COOK COUNTY, ILLINOIS.

PARCEL T:

THE NORTH 1/2 OF THE VACATED EAST/WEST 12-FOOT PUBLIC ALLEY, AS VACATED BY ORDINANCE RECORDED SEPTEMBER 14, 1966 AS DOCUMENT NUMBER 19942469 LYING SOUTH OF AND ADJOINING THE SOUTH LINE OF LOTS 1 TO 13, BOTH INCLUSIVE, IN BLOCK 2 IN J. F. LAWRENCE'S SUBDIVISION OF LOT 4 IN BLOCK 14 IN SHEFFIELD'S ADDITION TO CHICAGO IN THE NORTH 1/2 OF SECTION 32, TOWNSHIP 40 NORTH, RANGE 14, EAST OF THE THIRD PRINCIPAL MERIDIAN, IN COOK COUNTY, ILLINOIS.

PARCEL U:

LOTS 1 TO 59, BOTH INCLUSIVE; LOTS 77 TO 98, BOTH INCLUSIVE; AND THAT PART OF LOTS 60 AND 68 TO 76, BOTH INCLUSIVE, LYING SOUTH AND WEST OF THE FORMER RIGHT OF WAY OF THE CHICAGO, MILWAUKEE AND ST. PAUL RAILWAY; ALL OF VACATED WEST CROOKED STREET

AS VACATED PER ORDINANCE RECORDED AUGUST 22, 1960 AS DOCUMENT NUMBER 17943256 AND ALL OF THE VACATED ALLEY BETWEEN ABOVE LOTS 12 AND 98 AS VACATED PER ORDINANCE RECORDED MAY 15, 1916 AS DOCUMENT NUMBER 5868006; AND ALL OF THE VACATED ALLEY AND VACATED WEST CROOKED STREET AS VACATED PER ORDINANCE RECORDED JULY 20, 1951 AS DOCUMENT NUMBER 15128221, ALL IN BLOCK 1 IN THE SUBDIVISION OF BLOCK 13 IN SHEFFIELD'S ADDITION TO CHICAGO IN SECTION 32, TOWNSHIP 40 NORTH, RANGE 14, EAST OF THE THIRD PRINCIPAL MERIDIAN, IN COOK COUNTY, ILLINOIS; AND ALSO

THAT PART OF VACATED NORTH KINGSBURY STREET VACATED BY ORDINANCE RECORDED AUGUST 13, 1984 AS DOCUMENT NUMBER 27212284 IN SECTION 32, TOWNSHIP 40 NORTH, RANGE 14, EAST OF THE THIRD PRINCIPAL MERIDIAN, DESCRIBED AS FOLLOWS: COMMENCING AT THE NORTH MOST CORNER OF BLOCK 1 IN THE SUBDIVISION OF BLOCK 13 IN SHEFFIELD'S ADDITION TO CHICAGO, IN THE EAST HALF OF THE NORTHWEST QUARTER OF SECTION 32 AFORESAID; THENCE SOUTH 46°14'43" EAST ALONG THE EASTERLY LINE OF BLOCK 1 AFORESAID, 271.29 FEET TO ITS POINT OF INTERSECTION WITH THE NORTHERLY LINE OF THE FORMER CHICAGO, MILWAUKEE AND ST. PAUL RAILWAY COMPANY RIGHT OF WAY; THENCE SOUTH 46°14'43" EAST ALONG THE EASTERLY LINE OF BLOCK 1 AFORESAID, 69.53 FEET TO THE SOUTHERLY LINE OF THE FORMER CHICAGO, MILWAUKEE AND ST. PAUL RAILWAY COMPANY RIGHT OF WAY, AND THE POINT BEING THE POINT OF BEGINNING; THENCE SOUTH 46°14'43" EAST ALONG THE EASTERLY LINE OF BLOCK 1 AFORESAID, 675.49 FEET TO THE SOUTHEAST CORNER THEREOF; THENCE NORTH 14°54'50" WEST ALONG THE WESTERLY LINE OF NORTH KINGSBURY STREET AS VACATED 21.96 FEET TO A BEND THEREIN; THENCE NORTH 46°14'43" WEST ALONG THE WESTERLY LINE OF NORTH KINGSBURY STREET AS VACATED 656.73 FEET; THENCE SOUTH 43°45'17" WEST 11.42 FEET TO THE POINT OF BEGINNING, IN COOK COUNTY, ILLINOIS.

PARCEL U ALSO KNOWN AS:

THAT PART OF LOTS 1 THROUGH 98, INCLUSIVE IN BLOCK 1 IN THE SUBDIVISION OF BLOCK 13 IN SHEFFIELD'S ADDITION TO CHICAGO IN SECTION 32, TOWNSHIP 40 NORTH, RANGE 14, EAST OF THE THIRD PRINCIPAL MERIDIAN; TOGETHER WITH THE FORMER RIGHT OF WAY OF THE CHICAGO, MILWAUKEE AND ST. PAUL RAILWAY IN SAID BLOCK 1; TOGETHER WITH VACATED WEST CROOKED STREET AS VACATED PER ORDINANCE RECORDED AUGUST 22, 1960 AS DOCUMENT NUMBER 17943256; TOGETHER WITH THE VACATED ALLEY AS VACATED PER ORDINANCE RECORDED MAY 15, 1916 AS DOCUMENT NUMBER 5868006; TOGETHER WITH THE VACATED ALLEY AND VACATED WEST CROOKED STREET AS VACATED PER ORDINANCE RECORDED JULY 20, 1951 AS DOCUMENT NUMBER 15128221; TOGETHER WITH THE VACATED ALLEY LYING AS VACATED PER ORDINANCE RECORDED JANUARY 6, 1994 AS DOCUMENT NUMBER 94-014635; TOGETHER WITH THE VACATED NORTH KINGSBURY STREET VACATED BY ORDINANCE RECORDED

AUGUST 13, 1984 AS DOCUMENT NUMBER 27212284, ALL TAKEN AS A TRACT AND DESCRIBED AS FOLLOWS:

COMMENCING AT THE NORTH MOST CORNER OF SAID BLOCK 1; THENCE SOUTH 01°51'31" EAST ALONG THE WEST LINE OF BLOCK 1 AFORESAID 162.45 FEET TO ITS POINT OF INTERSECTION WITH THE NORTHERLY LINE OF THE FORMER CHICAGO, MILWAUKEE AND ST. PAUL RAILWAY COMPANY RIGHT OF WAY; THENCE SOUTH 01°51'31" EAST ALONG THE WEST LINE OF BLOCK 1 AFORESAID 25.01 FEET TO ITS POINT OF INTERSECTION WITH THE SOUTHERLY LINE OF THE FORMER CHICAGO, MILWAUKEE AND ST. PAUL RAILWAY COMPANY RIGHT OF WAY SAID POINT BEING THE POINT OF BEGINNING; THENCE SOUTH 01°51'31" EAST ALONG THE WEST LINE OF BLOCK 1 AFORESAID 536.85 FEET TO THE SOUTHWEST CORNER THEREOF; THENCE NORTH 88°18'03" EAST ALONG THE SOUTH LINE OF BLOCK 1 AFORESAID 710.91 FEET TO THE SOUTHEAST CORNER THEREOF; THENCE NORTH 14°54'50" WEST ALONG THE WESTERLY LINE OF NORTH KINGSBURY STREET AS VACATED 21.96 FEET TO A BEND THEREIN; THENCE NORTH 46°14'43" WEST ALONG THE WESTERLY LINE OF NORTH KINGSBURY STREET AS VACATED 656.73 FEET; THENCE SOUTH 43°45'17" WEST 11.42 FEET TO ITS POINT OF INTERSECTION WITH THE SOUTHERLY LINE OF THE FORMER CHICAGO, MILWAUKEE AND ST. PAUL RAILWAY COMPANY RIGHT OF WAY; THENCE WESTERLY 247.83 FEET ALONG THE SOUTHERLY LINE OF THE FORMER CHICAGO, MILWAUKEE AND ST. PAUL RAILWAY COMPANY RIGHT OF WAY BEING THE ARC OF A CIRCLE HAVING A RADIUS OF 465.84 FEET CONCAVE SOUTHERLY AND WHOSE CHORD BEARS NORTH 78°37'00" WEST, A DISTANCE OF 244.92 FEET TO THE POINT OF BEGINNING, IN COOK COUNTY, ILLINOIS.

PARCEL V:

THAT PART OF THE FORMER CHICAGO, MILWAUKEE AND ST. PAUL RAILWAY COMPANY RIGHT OF WAY THROUGH LOTS 60 AND 68 TO 76, INCLUSIVE, AND THAT PART OF THE ALLEY WEST OF LOTS 68 TO 69 AND THAT PART OF THE ALLEY NORTH OF LOT 60 IN BLOCK 1 IN THE SUBDIVISION OF BLOCK 13 IN SHEFFIELD'S ADDITION TO CHICAGO IN SECTION 32, TOWNSHIP 40 NORTH, RANGE 14, EAST OF THE THIRD PRINCIPAL MERIDIAN, IN COOK COUNTY, ILLINOIS; AND ALSO

THAT PART OF VACATED NORTH KINGSBURY STREET VACATED BY ORDINANCE RECORDED AUGUST 13, 1984 AS DOCUMENT NUMBER 27212284 IN SECTION 32, TOWNSHIP 40 NORTH, RANGE 14, EAST OF THE THIRD PRINCIPAL MERIDIAN, DESCRIBED AS FOLLOWS: COMMENCING AT THE NORTH MOST CORNER OF BLOCK 1 IN THE SUBDIVISION OF BLOCK 13 IN SHEFFIELD'S ADDITION TO CHICAGO, IN THE EAST HALF OF THE NORTHWEST QUARTER OF SECTION 32 AFORESAID; THENCE SOUTH 46°14'43" EAST ALONG THE EASTERLY LINE OF BLOCK 1 AFORESAID, 271.29 FEET TO ITS POINT OF INTERSECTION WITH THE NORTHERLY LINE OF THE FORMER CHICAGO, MILWAUKEE AND ST. PAUL RAILWAY COMPANY RIGHT OF WAY, SAID POINT BEING THE POINT OF BEGINNING; THENCE SOUTH 46°14'43" EAST ALONG THE EASTERLY LINE OF BLOCK

1 AFORESAID, 69.53 FEET TO THE SOUTHERLY LINE OF THE FORMER CHICAGO, MILWAUKEE AND ST. PAUL RAILWAY COMPANY RIGHT OF WAY; THENCE NORTH 43°45'17" EAST 11.42 FEET TO THE WESTERLY LINE OF NORTH KINGSBURY STREET AS VACATED; THENCE NORTH 46°14'43" WEST ALONG THE WESTERLY LINE OF NORTH KINGSBURY STREET AS VACATED 69.53 FEET; THENCE SOUTH 43°45'17" WEST 11.42 FEET TO THE POINT OF BEGINNING, IN COOK COUNTY, ILLINOIS.

PARCEL V ALSO KNOWN AS:

THAT PART OF LOTS 1 THROUGH 98, INCLUSIVE IN BLOCK 1 IN THE SUBDIVISION OF BLOCK 13 IN SHEFFIELD'S ADDITION TO CHICAGO IN SECTION 32, TOWNSHIP 40 NORTH, RANGE 14, EAST OF THE THIRD PRINCIPAL MERIDIAN; TOGETHER WITH THE FORMER RIGHT OF WAY OF THE CHICAGO, MILWAUKEE AND ST. PAUL RAILWAY IN SAID BLOCK 1; TOGETHER WITH VACATED WEST CROOKED STREET AS VACATED PER ORDINANCE RECORDED AUGUST 22, 1960 AS DOCUMENT NUMBER 17943256; TOGETHER WITH THE VACATED ALLEY AS VACATED PER ORDINANCE RECORDED MAY 15, 1916 AS DOCUMENT NUMBER 5868006; TOGETHER WITH THE VACATED ALLEY AND VACATED WEST CROOKED STREET AS VACATED PER ORDINANCE RECORDED JULY 20, 1951 AS DOCUMENT NUMBER 15128221; TOGETHER WITH THE VACATED ALLEY LYING AS VACATED PER ORDINANCE RECORDED JANUARY 6, 1994 AS DOCUMENT NUMBER 94-014635; TOGETHER WITH THE VACATED NORTH KINGSBURY STREET VACATED BY ORDINANCE RECORDED AUGUST 13, 1984 AS DOCUMENT NUMBER 27212284, ALL TAKEN AS A TRACT AND DESCRIBED AS FOLLOWS:

COMMENCING AT THE NORTH MOST CORNER OF SAID BLOCK 1; THENCE SOUTH 01°51'31" EAST ALONG THE WEST LINE OF BLOCK 1 AFORESAID 162.45 FEET TO ITS POINT OF INTERSECTION WITH THE NORTHERLY LINE OF THE FORMER CHICAGO, MILWAUKEE AND ST. PAUL RAILWAY COMPANY RIGHT OF WAY SAID POINT BEING THE POINT OF BEGINNING; THENCE SOUTH 01°51'31" EAST ALONG THE WEST LINE OF BLOCK 1 AFORESAID 25.01 FEET TO ITS POINT OF INTERSECTION WITH THE SOUTHERLY LINE OF THE FORMER CHICAGO, MILWAUKEE AND ST. PAUL RAILWAY COMPANY RIGHT OF WAY; THENCE EASTERLY 247.83 FEET ALONG THE SOUTHERLY LINE OF THE FORMER CHICAGO, MILWAUKEE AND ST. PAUL RAILWAY COMPANY RIGHT OF WAY BEING THE ARC OF A CIRCLE HAVING A RADIUS OF 465.84 FEET CONCAVE SOUTHERLY AND WHOSE CHORD BEARS SOUTH 78°37'00" EAST, A DISTANCE OF 244.92 FEET TO ITS POINT OF INTERSECTION WITH THE EASTERLY LINE OF SAID BLOCK 1; THENCE NORTH 43°45'17" EAST 11.42 FEET TO THE WESTERLY LINE OF NORTH KINGSBURY STREET AS VACATED; THENCE NORTH 46°14'43" WEST ALONG THE WESTERLY LINE OF NORTH KINGSBURY STREET AS VACATED 69.53 FEET; THENCE SOUTH 43°45'17" WEST 11.42 FEET TO ITS POINT OF INTERSECTION WITH THE NORTHERLY LINE OF THE FORMER CHICAGO, MILWAUKEE AND ST. PAUL RAILWAY COMPANY RIGHT OF WAY; THENCE WESTERLY 193.60 FEET ALONG THE NORTHERLY LINE OF THE FORMER CHICAGO, MILWAUKEE AND ST. PAUL RAILWAY COMPANY

RIGHT OF WAY BEING THE ARC OF A CIRCLE HAVING A RADIUS OF 490.84 FEET CONCAVE SOUTHERLY AND WHOSE CHORD BEARS NORTH 82°27'22" WEST, A DISTANCE OF 192.35 FEET TO THE POINT OF BEGINNING, IN COOK COUNTY, ILLINOIS.

PARCEL W:

LOTS 61 TO 67 AND THAT PART OF LOTS 68 TO 73, TOGETHER WITH THAT PART OF THE VACATED ALLEY LYING ADJACENT TO LOT 60 AS VACATED PER ORDINANCE RECORDED JANUARY 6, 1994 AS DOCUMENT NUMBER 94-014635, LYING EAST AND NORTH OF THE FORMER RIGHT OF WAY OF THE CHICAGO, MILWAUKEE AND ST. PAUL RAILROAD IN BLOCK 1 IN SUBDIVISION OF BLOCK 13 IN SHEFFIELD'S ADDITION TO CHICAGO, IN THE EAST HALF OF THE NORTHWEST QUARTER OF SECTION 32, TOWNSHIP 40 NORTH, RANGE 14, EAST OF THE THIRD PRINCIPAL MERIDIAN, IN COOK COUNTY, ILLINOIS; AND ALSO

THAT PART OF VACATED NORTH KINGSBURY STREET VACATED BY ORDINANCE RECORDED AUGUST 13, 1984 AS DOCUMENT NUMBER 27212284 IN SECTION 32, TOWNSHIP 40 NORTH, RANGE 14, EAST OF THE THIRD PRINCIPAL MERIDIAN, DESCRIBED AS FOLLOWS: BEGINNING AT THE NORTH MOST CORNER OF IN BLOCK 1 IN THE SUBDIVISION OF BLOCK 13 IN SHEFFIELD'S ADDITION TO CHICAGO, IN THE EAST HALF OF THE NORTHWEST QUARTER OF SECTION 32 AFORESAID; THENCE SOUTH 46°14'43" EAST ALONG THE EASTERLY LINE OF BLOCK 1 AFORESAID, 271.29 FEET TO ITS POINT OF INTERSECTION WITH THE NORTHERLY LINE OF THE FORMER CHICAGO, MILWAUKEE AND ST. PAUL RAILWAY COMPANY RIGHT OF WAY; THENCE NORTH 43°45'17" EAST 11.42 FEET TO THE WESTERLY LINE OF NORTH KINGSBURY STREET AS VACATED; THENCE NORTH 46°14'43" WEST ALONG THE WESTERLY LINE OF NORTH KINGSBURY STREET AS VACATED 252.96 FEET TO A BEND THEREIN; THENCE NORTH 78°09'54" WEST ALONG THE WESTERLY LINE OF NORTH KINGSBURY STREET AS VACATED 21.60 FEET TO THE POINT OF BEGINNING, IN COOK COUNTY, ILLINOIS.

PARCEL W ALSO KNOWN AS:

THAT PART OF LOTS 1 THROUGH 98, INCLUSIVE IN BLOCK 1 IN THE SUBDIVISION OF BLOCK 13 IN SHEFFIELD'S ADDITION TO CHICAGO IN SECTION 32, TOWNSHIP 40 NORTH, RANGE 14, EAST OF THE THIRD PRINCIPAL MERIDIAN; TOGETHER WITH THE FORMER RIGHT OF WAY OF THE CHICAGO, MILWAUKEE AND ST. PAUL RAILWAY IN SAID BLOCK 1; TOGETHER WITH VACATED WEST CROOKED STREET AS VACATED PER ORDINANCE RECORDED AUGUST 22, 1960 AS DOCUMENT NUMBER 17943256; TOGETHER WITH THE VACATED ALLEY AS VACATED PER ORDINANCE RECORDED MAY 15, 1916 AS DOCUMENT NUMBER 5868006; TOGETHER WITH THE

VACATED ALLEY AND VACATED WEST CROOKED STREET AS VACATED PER ORDINANCE RECORDED JULY 20, 1951 AS DOCUMENT NUMBER 15128221; TOGETHER WITH THE VACATED ALLEY LYING AS VACATED PER ORDINANCE RECORDED JANUARY 6, 1994 AS DOCUMENT NUMBER 94-014635; TOGETHER WITH THE VACATED NORTH KINGSBURY STREET VACATED BY ORDINANCE RECORDED AUGUST 13, 1984 AS DOCUMENT NUMBER 27212284, ALL TAKEN AS A TRACT AND DESCRIBED AS FOLLOWS:

BEGINNING AT THE NORTH MOST CORNER OF SAID BLOCK 1; THENCE SOUTH 01°51'31" EAST ALONG THE WEST LINE OF BLOCK 1 AFORESAID 162.45 FEET TO ITS POINT OF INTERSECTION WITH THE NORTHERLY LINE OF THE FORMER CHICAGO, MILWAUKEE AND ST. PAUL RAILWAY COMPANY RIGHT OF WAY; THENCE EASTERLY 193.60 FEET ALONG THE NORTHERLY LINE OF THE FORMER CHICAGO, MILWAUKEE AND ST. PAUL RAILWAY COMPANY RIGHT OF WAY BEING THE ARC OF A CIRCLE HAVING A RADIUS OF 490.84 FEET CONCAVE SOUTHERLY AND WHOSE CHORD BEARS SOUTH 82°27'22" EAST, A DISTANCE OF 192.35 FEET TO ITS POINT OF INTERSECTION WITH THE EASTERLY LINE OF SAID BLOCK 1; THENCE NORTH 43°45'17" EAST 11.42 FEET TO THE WESTERLY LINE OF NORTH KINGSBURY STREET AS VACATED; THENCE NORTH 46°14'43" WEST ALONG THE WESTERLY LINE OF NORTH KINGSBURY STREET AS VACATED 252.96 FEET TO A BEND THEREIN; THENCE NORTH 78°09'54" WEST ALONG THE WESTERLY LINE OF NORTH KINGSBURY STREET AS VACATED 21.60 FEET TO THE POINT OF BEGINNING, IN COOK COUNTY, ILLINOIS.

PARCEL X:

LOT 5 IN BLOCK 14 IN SHEFFIELD'S ADDITION TO CHICAGO IN SECTION 32, TOWNSHIP 40 NORTH, RANGE 14, EAST OF THE THIRD PRINCIPAL MERIDIAN, IN COOK COUNTY, ILLINOIS.

PARCEL Y:

THE SOUTH 1/2 OF THE VACATED EAST/WEST 12-FOOT PUBLIC ALLEY, AS VACATED BY ORDINANCE RECORDED SEPTEMBER 14, 1966 AS DOCUMENT #19942469 LYING NORTH OF AND ADJOINING THE NORTH LINE OF LOT 5 IN BLOCK 14 IN SHEFFIELD'S ADDITION TO CHICAGO IN SECTION 32, TOWNSHIP 40 NORTH, RANGE 14, EAST OF THE THIRD PRINCIPAL MERIDIAN, IN COOK COUNTY, ILLINOIS.

PARCEL Z:

THAT PART OF LOTS 3 AND 4 IN BLOCK 8 IN SHEFFIELD'S ADDITION TO CHICAGO, IN SECTION 32, TOWNSHIP 40 NORTH, RANGE 14, EAST OF THE THIRD PRINCIPAL MERIDIAN, DESCRIBED AS FOLLOWS:

BEGINNING AT A POINT ON THE NORTH LINE OF SAID LOT 3, A DISTANCE OF 315.00 FEET WEST OF THE NORTHEAST CORNER THEREOF (BEING ALSO A DISTANCE OF 125.00 FEET EAST OF THE

NORTHWEST CORNER THEREOF); THENCE DUE WEST ON THE NORTH LINE OF SAID LOTS 3 AND 4 A DISTANCE OF 354.33 FEET TO A POINT; THENCE SOUTH PARALLEL TO THE EAST LINE OF SAID LOT 4, A DISTANCE OF 378.82 FEET TO A POINT ON THE NORTHERLY LINE OF THE MILWAUKEE ROAD (CHICAGO, MILWAUKEE, ST. PAUL AND PACIFIC RAILROAD) RIGHT OF WAY; THENCE NORTH 61 DEGREES, 05 MINUTES EAST ALONG SAID NORTHERLY RIGHT OF WAY LINE, A DISTANCE OF 261.99 FEET TO A POINT ON THE EAST LINE OF SAID LOT 4; THENCE DUE NORTH ON THE EAST LINE OF SAID LOT 4 (BEING THE WEST RIGHT OF WAY LINE OF THE SAID MILWAUKEE ROAD), A DISTANCE OF 5.71 FEET TO A POINT ON A LINE, THAT IS 5.0 FEET NORTHWESTERLY BY RIGHT ANGLE MEASURE, AND PARALLEL TO THE AFORESAID COURSE BEARING NORTH 61 DEGREES, 05 MINUTES EAST; THENCE NORTH 61 DEGREES, 05 MINUTES EAST ALONG THE NORTHERLY RIGHT OF WAY LINE OF SAID MILWAUKEE ROAD, A DISTANCE OF 61.97 FEET TO A POINT; THENCE NORTH 62 DEGREES, 17 MINUTES EAST ALONG THE NORTHERLY RIGHT OF WAY LINE OF SAID MILWAUKEE ROAD, A DISTANCE OF 59.22 FEET TO A POINT; THENCE NORTH 05 DEGREES, 32 MINUTES EAST, A DISTANCE OF 189.78 FEET TO THE POINT OF BEGINNING, (EXCEPT THE NORTH 33.00 FEET TAKEN OR USED FOR CORTLAND STREET), ALSO; THAT PART OF LOTS 3 AND 4 IN BLOCK 8 IN SHEFFIELD'S ADDITION TO CHICAGO IN SECTION 32, TOWNSHIP 40 NORTH, RANGE 14, EAST OF THE THIRD PRINCIPAL MERIDIAN, DESCRIBED AS FOLLOWS:

BEGINNING AT A POINT ON THE NORTH LINE OF SAID LOT 3, THAT IS 315.00 FEET WEST OF THE NORTHEAST CORNER THEREOF (BEING ALSO 125.00 FEET EAST OF THE NORTHWEST CORNER THEREOF OF SAID LOT); THENCE DUE SOUTH IN A LINE PARALLEL TO THE EAST LINE OF SAID LOT 3, A DISTANCE OF 179.23 FEET TO A POINT ON THE NORTHERLY LINE OF THE MILWAUKEE ROAD (CHICAGO, MILWAUKEE, ST. PAUL AND PACIFIC RAILROAD) RIGHT OF WAY BEING THE POINT OF BEGINNING; THENCE SOUTH 62 DEGREES, 17 MINUTES WEST ON SAID NORTHERLY RIGHT OF WAY LINE, A DISTANCE OF 79.93 FEET TO A POINT; THENCE SOUTH 61 DEGREES, 05 MINUTES WEST ON SAID NORTHERLY RIGHT OF LINE A DISTANCE OF 61.97 FEET TO A POINT ON THE LINE BETWEEN SAID LOTS 3 AND 4; THENCE DUE SOUTH ON SAID LOT LINE (BEING THE WEST RIGHT OF WAY LINE OF SAID MILWAUKEE ROAD) 5.71 FEET TO A POINT ON A LINE, THAT IS 5.00 FEET SOUTHEASTERLY BY RIGHT ANGLE MEASURE, AND PARALLEL TO THE AFORESAID COURSE, BEARING SOUTH 61 DEGREES, 05 MINUTES WEST; THENCE SOUTH 61 DEGREES, 05 MINUTES WEST, ALSO SAID NORTHERLY RIGHT OF WAY LINE, A DISTANCE OF 261.99 FEET TO A POINT IN THE WEST LINE OF THE EAST 229.33 FEET (AS MEASURED ON THE NORTH LINE OF SAID LOT 4) SAID POINT BEING 378.82 FEET SOUTH OF THE NORTH LINE THEREOF; THENCE DUE SOUTH ALONG SAID LINE TO THE SOUTHERLY LINE OF LOT 4 BEING THE CENTER LINE OF THE NORTH BRANCH OF THE CHICAGO RIVER; THENCE NORTHEASTERLY ON THE SOUTHERN LINE OF SAID LOTS 3 AND 4 BEING ALSO THE CENTERLINE OF THE NORTH BRANCH OF THE CHICAGO RIVER, TO A POINT ON SAID LINE, THAT IS 315.00 FEET WEST OF AND PARALLEL TO THE EAST LINE OF SAID LOT 3; THENCE NORTH ON THE AFORESAID PARALLEL LINE TO THE POINT OF BEGINNING, (EXCEPTING THEREFROM THE MILWAUKEE ROAD RIGHT OF WAY, AND ALSO EXCEPTING

THEREFROM THAT PART OF SAID LOT 3, LYING EAST OF THE FOLLOWING DESCRIBED DIAGONAL LINE: BEGINNING AT THE NORTHWEST CORNER OF SAID LOT, BEING IN THE CENTER LINE OF CORTLAND STREET; THENCE DUE EAST ON THE NORTH LINE OF SAID LOT, A DISTANCE OF 125.00 FEET TO THE POINT OF BEGINNING OF SAID DIAGONAL LINE; THENCE SOUTH 05 DEGREES, 32 MINUTES WEST TO THE SOUTHERLY LINE OF SAID LOT 3)

ALSO; THAT PART OF LOT 5 AND THE WEST 111.67 FEET OF LOT 4 IN BLOCK 8 IN SHEFFIELD'S ADDITION TO CHICAGO IN THE SOUTHWEST 1/4 OF SECTION 32, TOWNSHIP 40 NORTH, RANGE 14, EAST OF THE THIRD PRINCIPAL MERIDIAN, LYING SOUTH OF THE SOUTH LINE OF CORTLAND STREET (FORMERLY CLYBOURN AVENUE) AND NORTH OF THE RIGHT OF WAY AND RAILROAD LANDS OF THE CHICAGO, MILWAUKEE, ST. PAUL AND PACIFIC RAILROAD COMPANY ALL IN COOK COUNTY, ILLINOIS.

PARCEL AA:

THAT PART OF LOT 3 IN BLOCK 8 IN SHEFFIELD'S ADDITION TO CHICAGO, A SUBDIVISION IN SECTION 32, TOWNSHIP 40 NORTH, RANGE 14, EAST OF THE THIRD PRINCIPAL MERIDIAN, LYING SOUTHERLY OF A LINE 20.00 FEET SOUTHERLY OF, AS MEASURED ALONG THE RADIAL LINES, AND PARALLEL WITH THE CENTER LINE OF THE CURVED MAIN TRACK OF THE S00 LINE RAILROAD, EXCEPTING THEREFROM THAT PART OF SAID LOT 3, LYING WEST OF THE FOLLOWING DESCRIBED DIAGONAL LINE:

BEGINNING AT THE NORTHWEST CORNER OF SAID LOT, BEING IN THE CENTER LINE OF CORTLAND STREET; THENCE DUE EAST ON THE NORTH LINE OF SAID LOT, A DISTANCE OF 125.00 FEET TO THE POINT OF BEGINNING OF SAID DIAGONAL LINE; THENCE SOUTH 05 DEGREES, 32 MINUTES WEST TO THE SOUTHERLY LINE OF SAID LOT 3, ALSO EXCEPT THEREFROM THAT PORTION FALLING WITHIN THE FOLLOWING DESCRIBED LAND:

A PARCEL OF LAND COMPRISED OF PARTS OF LOT 5 TO 11, INCLUSIVE IN BLOCK 2 IN THE SUBDIVISION OF LOT 1 AND 2 IN BLOCK 8 OF SHEFFIELD'S ADDITION TO CHICAGO, IN SECTION 32, TOWNSHIP 40 NORTH, RANGE 14, EAST OF THE THIRD PRINCIPAL MERIDIAN; TOGETHER WITH PART OF LOT 3 IN BLOCK 8 IN SAID SHEFFIELD'S ADDITION, DESCRIBED AS FOLLOWS: COMMENCING AT THE NORTHEAST CORNER OF LOT 11 IN BLOCK 2; THENCE SOUTHEASTERLY ALONG THE NORTHEASTERLY LINE OF SAID LOT AND ALONG THE NORTHEASTERLY LINE OF LOTS 10 AND 9 IN SAID BLOCK 2 (SAID NORTHEASTERLY LINE ALSO BEING THE SOUTHWESTERLY LINE OF NORTH KINGSBURY STREET), A DISTANCE OF 217.66 FEET TO THE POINT OF BEGINNING; THENCE CONTINUING ALONG THE NORTHEASTERLY LINE OF LOTS 9, 8, 7, 6 AND 5, A DISTANCE OF 173.23 FEET; THENCE NORTHWESTERLY AND WESTERLY ALONG A CURVED LINE, CONVEX NORTHEASTERLY AND HAVING A RADIUS OF 663.00 FEET, A DISTANCE OF 392.34 FEET TO A POINT ON THE WEST LINE OF AFOREMENTIONED LOT 11, WHICH IS 143.35 FEET SOUTH OF THE

NORTHWEST CORNER OF SAID LOT, AS MEASURED ALONG SAID WEST LINE; THENCE SOUTH ALONG SAID WEST LINE, A DISTANCE OF 24.65 FEET TO AN ANGLE POINT IN SAID LINE; THENCE SOUTHWESTERLY ALONG THE NORTHWESTERLY LINE OF SAID LOT 11, AND ALONG SAID NORTHWESTERLY LINE EXTENDED SOUTHWESTERLY, A DISTANCE OF 131 FEET, MORE OR LESS TO THE EDGE OF WATER OF THE NORTH BRANCH OF THE CHICAGO RIVER; THENCE NORTHWESTERLY AND WESTERLY ALONG SAID EDGE OF WATER PASSING INTO LOT 3 AFORESAID, TO AN INTERSECTION WITH A LINE DRAWN SOUTH, PERPENDICULAR TO THE SOUTH LINE OF WEST CORTLAND STREET, FROM A POINT 185.00 FEET WEST OF THE AFOREMENTIONED NORTHWEST CORNER OF SAID LOT 11, AS MEASURED ALONG SAID SOUTH LINE; THENCE NORTH ALONG SAID PERPENDICULAR LINE A DISTANCE OF 56.00 FEET, MORE OR LESS TO A POINT 147.01 FEET SOUTH FROM SAID SOUTH LINE OF CORTLAND STREET; THENCE EASTERLY ALONG A CURVED LINE, CONVEX NORTHERLY AND HAVING A RADIUS OF 676.33 FEET, A DISTANCE OF 186.09 FEET TO A POINT ON THE EAST LINE OF SAID LOT 3 (BEING ALSO THE AFOREMENTIONED WEST LINE OF LOT 11), WHICH POINT IS 133.34 FEET SOUTH FROM THE NORTHWEST CORNER OF SAID LOT 11, AS MEASURED ALONG SAID WEST LINE; THENCE EASTERLY AND SOUTHEASTERLY ALONG A CURVED LINE, CONVEX NORTHEASTERLY AND HAVING A RADIUS OF 673.00 FEET, A DISTANCE OF 220.04 FEET TO A POINT; THENCE NORTHEASTERLY ALONG A STRAIGHT LINE, A DISTANCE OF 37.96 FEET TO THE POINT OF BEGINNING), IN COOK COUNTY, ILLINOIS.

PARCEL BB:

A TRACT OF LAND COMPRISING PARTS OF LOTS OF 5 TO 11, (BOTH INCLUSIVE) IN BLOCK 2 IN SUBDIVISION OF LOTS 1 AND 2 OF BLOCK 8 IN SHEFFIELD'S ADDITION TO CHICAGO, IN SECTION 32, TOWNSHIP 40 NORTH, RANGE 14, EAST OF THE THIRD PRINCIPAL MERIDIAN AND ALSO COMPRISING PARTS OF LOTS 3, 4 AND 5 IN BLOCK 8 IN SHEFFIELD'S ADDITION TO CHICAGO, IN SECTION 32, TOWNSHIP 40 NORTH, RANGE 14, EAST OF THE THIRD PRINCIPAL MERIDIAN, WHICH TRACT IS BOUNDED AND DESCRIBED AS FOLLOWS: COMMENCING AT THE INTERSECTION OF THE SOUTH LINE OF CORTLAND STREET (AS OCCUPIED) AND THE SOUTHWESTERLY LINE OF KINGSBURY STREET (AS OCCUPIED); THENCE SOUTHEASTERLY, ALONG THE SOUTHWESTERLY LINE OF SAID KINGSBURY STREET, A DISTANCE OF 248.90 FEET TO THE POINT OF BEGINNING; THENCE CONTINUING ALONG SAID SOUTHWESTERLY LINE, A DISTANCE OF 142.96 FEET TO A POINT OF INTERSECTION WITH AN ARC OF A CIRCLE; THENCE NORTHWESTERLY ALONG THE ARC OF A CIRCLE, (WHICH ARC IS CONVEX NORTHERLY AND HAS A RADIUS OF 663.0 FEET), AN ARC DISTANCE OF 393.18 FEET, TO A POINT ON THE WEST LINE OF SAID LOT 11; THENCE SOUTHERLY, ALONG SAID WEST LINE OF SAID LOT 11, A DISTANCE OF 2.99 FEET TO A POINT OF INTERSECTION WITH AN ARC OF A CIRCLE; THENCE SOUTHWESTERLY ALONG THE ARC OF A CIRCLE, (WHICH ARC IS CONVEX NORTHWESTERLY, HAS A RADIUS OF 663.0 FEET, AND IS 20.00 FEET SOUTHERLY OF AND PARALLEL TO THE CENTERLINE OF THE MAIN RAILROAD TRACK), AN ARC DISTANCE OF 375.54 FEET, TO A POINT OF TANGENCY WITH THE NEXT DESCRIBED COURSE; THENCE SOUTH 61

DEGREES, 03 MINUTES WEST ALONG THE SOUTHEASTERLY LINE OF RAILROAD PROPERTY, AS PER DOCUMENT 2922193 (AS RECORDED WITH THE COUNTY RECORDER FOR COOK COUNTY, ILLINOIS), A DISTANCE OF 404.62 FEET; THENCE SOUTH 19 DEGREES, 03 MINUTES, 20 SECONDS WEST, A DISTANCE OF 40.92 FEET; THENCE NORTH 86 DEGREES, 19 MINUTES, 40 SECONDS WEST, A DISTANCE OF 62.47 FEET; THENCE NORTH 51 DEGREES, 10 MINUTES, 30 SECONDS WEST, A DISTANCE OF 139.25 FEET; THENCE NORTH 26 DEGREES, 00 MINUTE WEST, A DISTANCE OF 36.64 FEET; THENCE SOUTH 60 DEGREES, 13 MINUTES EAST ALONG THE NORTHERLY LINE OF RAILROAD PROPERTY, AS PER SAID DOCUMENT 2922193, A DISTANCE OF 107.0 FEET; THENCE SOUTH 80 DEGREES, 16 MINUTES EAST, ALONG THE NORTHERLY LINE OF RAILROAD PROPERTY, AS PER SAID DOCUMENT 2922193, A DISTANCE OF 61.0 FEET; THENCE NORTH 61 DEGREES, 03 MINUTES EAST ALONG THE NORTHWESTERLY LINE OF RAILROAD PROPERTY, AS PER SAID DOCUMENT 2922193, A DISTANCE OF 360.79 FEET TO A POINT ON THE EAST LINE OF SAID LOT 4; THENCE NORTH 00 DEGREES, 01 MINUTES EAST ALONG THE EAST LINE OF SAID LOT 4, A DISTANCE OF 5.71 FEET; THENCE NORTH 61 DEGREES, 05 MINUTES EAST ALONG THE NORTHERLY RIGHT OF WAY LINE OF SAID MILWAUKEE ROAD, A DISTANCE OF 61.97 FEET TO A POINT; THENCE NORTH 62 DEGREES, 17 MINUTES EAST ALONG THE NORTHERLY RIGHT OF WAY LINE OF SAID MILWAUKEE ROAD, A DISTANCE OF 59.22 FEET TO A POINT; THENCE NORTH 05 DEGREES, 32 MINUTES EAST, A DISTANCE OF 56.02 FEET; THENCE SOUTH 89 DEGREES, 59 MINUTES EAST, A DISTANCE OF 326.0 FEET TO A POINT ON THE EAST LINE OF SAID LOT 3; THENCE SOUTHERLY, ALONG THE EAST LINE OF SAID LOT 3, A DISTANCE OF 9.30 FEET TO A POINT OF INTERSECTION WITH AN ARC OF A CIRCLE; THENCE SOUTHEASTERLY ALONG THE ARC OF A CIRCLE, (WHICH ARC IS CONCAVE SOUTHWESTERLY AND HAS A RADIUS OF 697.0 FEET), AN ARC DISTANCE OF 272.63 FEET TO THE POINT OF BEGINNING, (EXCEPT THEREFROM THAT PORTION FALLING WITHIN THE FOLLOWING DESCRIBED LAND:

A PARCEL OF LAND COMPRISED OF PARTS OF LOT 5 TO 11, INCLUSIVE IN BLOCK 2 IN THE SUBDIVISION OF LOT 1 AND 2 IN BLOCK 8 OF SHEFFIELD'S ADDITION TO CHICAGO, IN SECTION 32, TOWNSHIP 40 NORTH, RANGE 14, EAST OF THE THIRD PRINCIPAL MERIDIAN; TOGETHER WITH PART OF LOT 3 IN BLOCK 8 IN SAID SHEFFIELD'S ADDITION, DESCRIBED AS FOLLOWS: COMMENCING AT THE NORTHEAST CORNER OF LOT 11 IN BLOCK 2; THENCE SOUTHEASTERLY ALONG THE NORTHEASTERLY LINE OF SAID LOT AND ALONG THE NORTHEASTERLY LINE OF LOTS 10 AND 9 IN SAID BLOCK 2 (SAID NORTHEASTERLY LINE ALSO BEING THE SOUTHWESTERLY LINE OF NORTH KINGSBURY STREET), A DISTANCE OF 217.66 FEET TO THE POINT OF BEGINNING; THENCE CONTINUING ALONG THE NORTHEASTERLY LINE OF LOTS 9, 8, 7, 6 AND 5, A DISTANCE OF 173.23 FEET; THENCE NORTHWESTERLY AND WESTERLY ALONG A CURVED LINE, CONVEX NORTHEASTERLY AND HAVING A RADIUS OF 663.00 FEET, A DISTANCE OF 392.34 FEET TO A POINT ON THE WEST LINE OF AFOREMENTIONED LOT 11, WHICH IS 143.35 FEET SOUTH OF THE NORTHWEST CORNER OF SAID LOT, AS MEASURED ALONG SAID WEST LINE; THENCE SOUTH ALONG SAID WEST LINE, A DISTANCE OF 24.65 FEET TO AN ANGLE POINT IN SAID LINE; THENCE

SOUTHWESTERLY ALONG THE NORTHWESTERLY LINE OF SAID LOT 11, AND ALONG SAID NORTHWESTERLY LINE EXTENDED SOUTHWESTERLY, A DISTANCE OF 131 FEET, MORE OR LESS TO THE EDGE OF WATER OF THE NORTH BRANCH OF THE CHICAGO RIVER; THENCE NORTHWESTERLY AND WESTERLY ALONG SAID EDGE OF WATER PASSING INTO LOT 3 AFORESAID, TO AN INTERSECTION WITH A LINE DRAWN SOUTH, PERPENDICULAR TO THE SOUTH LINE OF WEST CORTLAND STREET, FROM A POINT 185.00 FEET WEST OF THE AFOREMENTIONED NORTHWEST CORNER OF SAID LOT 11, AS MEASURED ALONG SAID SOUTH LINE; THENCE NORTH ALONG SAID PERPENDICULAR LINE, A DISTANCE OF 56 FEET, MORE OR LESS TO A POINT 147.01 FEET SOUTH FROM SAID SOUTH LINE OF CORTLAND STREET; THENCE EASTERLY ALONG A CURVED LINE, CONVEX NORTHERLY AND HAVING A RADIUS OF 676.33 FEET, A DISTANCE OF 186.09 FEET TO A POINT ON THE EAST LINE OF SAID LOT 3 (BEING ALSO THE AFOREMENTIONED WEST LINE OF LOT 11), WHICH POINT IS 133.34 FEET SOUTH FROM THE NORTHWEST CORNER OF SAID LOT 11, AS MEASURED ALONG SAID WEST LINE; THENCE EASTERLY AND SOUTHEASTERLY ALONG A CURVED LINE, CONVEX NORTHEASTERLY AND HAVING A RADIUS OF 673.00 FEET, A DISTANCE OF 220.04 FEET TO A POINT; THENCE NORTHEASTERLY ALONG A STRAIGHT LINE, A DISTANCE OF 37.96 FEET TO THE POINT OF BEGINNING), IN COOK COUNTY, ILLINOIS.

PARCEL CC:

ALL THAT PART OF NORTH SOUTHPORT AVENUE VACATED BY ORDINANCE RECORDED JANUARY 5, 1994 AS DOCUMENT 94-014634, IN COOK COUNTY, ILLINOIS, LYING EAST OF THE EAST LINE OF LOTS 1 TO 4, BOTH INCLUSIVE, IN BLOCK 5 IN W. F. DOMINICK'S SUBDIVISION OF LOTS 1, 2 AND 3 IN BLOCK 14 OF SHEFFIELD'S ADDITION TO CHICAGO IN SECTION 32, TOWNSHIP 40 NORTH, RANGE 14, EAST OF THE THIRD PRINCIPAL MERIDIAN; LYING EAST OF THE EAST LINE OF LOT 1 IN BLOCK 1 IN J. F. LAWRENCE'S SUBDIVISION OF LOT 4 IN BLOCK 14 IN SHEFFIELD'S ADDITION AFOREMENTIONED: LYING EAST OF THE EAST LINE OF LOT 1 IN BLOCK 2 IN J. F. LAWRENCE'S SUBDIVISION AFOREMENTIONED; LYING EAST OF A LINE DRAWN FROM THE SOUTHEAST CORNER OF LOT 4 IN BLOCK 5 IN W. F. DOMINICK'S SUBDIVISION AFOREMENTIONED TO THE NORTHEAST CORNER OF LOT 1 IN BLOCK 1 IN J. F. LAWRENCE'S SUBDIVISION AFOREMENTIONED; LYING EAST OF A LINE DRAWN FROM THE SOUTHEAST CORNER OF LOT 1 IN BLOCK 1 TO THE NORTHEAST CORNER OF LOT 1 IN BLOCK 2 IN J. F. LAWRENCE'S SUBDIVISION AFOREMENTIONED; LYING EAST OF A LINE DRAWN FROM THE SOUTHEAST CORNER OF LOT 1 IN BLOCK 1 IN J. F. LAWRENCE'S SUBDIVISION AFOREMENTIONED TO THE NORTHEAST CORNER OF LOT 5 IN BLOCK 14 IN SHEFFIELD'S ADDITION TO CHICAGO AFOREMENTIONED; LYING EAST OF THE EAST LINE OF LOT 5 IN BLOCK 14 IN SHEFFIELD'S ADDITION TO CHICAGO AFOREMENTIONED; LYING WEST OF THE WEST LINE OF LOTS 43, 44, 45, 48, 49 AND THE WEST LINE OF LOTS 51 TO 63, BOTH INCLUSIVE; LYING WEST OF A LINE DRAWN FROM THE SOUTHWEST CORNER OF LOT 61 TO THE NORTHWEST CORNER OF LOT 60; LYING WEST OF A LINE DRAWN FROM THE SOUTHWEST CORNER OF LOT 45 TO THE NORTHWEST CORNER OF LOT 44 (SAID LINE BEING THE WEST LINE

OF WEST CROOKED STREET VACATED BY ORDINANCE PASSED JUNE 10, 1960 RECORDED AUGUST 22, 1960 AS DOCUMENT 17943256) ALL IN BLOCK 1 IN SUBDIVISION OF BLOCK 13 IN SHEFFIELD'S ADDITION TO CHICAGO IN SECTION 32; LYING NORTH OF A LINE DRAWN FROM THE SOUTHEAST CORNER OF LOT 5 IN BLOCK 14 IN SHEFFIELD'S ADDITION TO CHICAGO AFOREMENTIONED TO THE SOUTHWEST CORNER OF LOT 43 IN BLOCK 1 IN SUBDIVISION OF BLOCK 13 AFOREMENTIONED; AND LYING SOUTH OF THE EASTWARDLY EXTENSION OF THE NORTH LINE OF LOT 1 IN BLOCK 5 IN W. F. DOMINICK'S SUBDIVISION AFOREMENTIONED, ALSO

ALL THAT PART OF WEST ARMITAGE AVENUE VACATED BY ORDINANCE RECORDED JANUARY 5, 1994 AS DOCUMENT 94-014634, IN COOK COUNTY, ILLINOIS, LYING SOUTH OF THE SOUTH LINE OF LOTS 1 TO 15, BOTH INCLUSIVE, IN BLOCK 1; LYING NORTH OF THE NORTH LINE OF LOTS 1 TO 13, BOTH INCLUSIVE, IN BLOCK 2; LYING WEST OF A LINE DRAWN FROM THE SOUTHEAST CORNER OF LOT 1 IN BLOCK 1 TO THE NORTHEAST CORNER OF LOT 1 IN BLOCK 2; AND LYING EASTERLY OF A LINE DRAWN FROM A POINT ON THE SOUTH LINE OF LOT 15 IN BLOCK 1, WHICH IS 346.58 FEET WEST OF THE WEST LINE OF NORTH SOUTHPORT AVENUE, AS MEASURED ON THE NORTH LINE OF VACATED WEST ARMITAGE AVENUE, TO A POINT ON THE NORTH LINE OF LOT 13 IN BLOCK 2, WHICH IS 331.58 FEET WEST OF THE WEST LINE OF VACATED NORTH SOUTHPORT AVENUE AS MEASURED ON THE SOUTH LINE OF VACATED WEST ARMITAGE AVENUE, (EXCEPTING THEREFROM THAT PORTION OF SAID WEST ARMITAGE AVENUE, LYING WEST OF A LINE DRAWN FROM A POINT ON THE SOUTH LINE OF SAID LOT 15, WHICH IS 334.69 FEET WEST OF THE WEST LINE OF NORTH SOUTHPORT AVENUE, TO A POINT ON THE NORTH LINE OF SAID LOT 13, WHICH IS 334.69 FEET WEST OF THE WEST LINE OF NORTH SOUTHPORT AVENUE) ALL IN J. F. LAWRENCE'S SUBDIVISION AFOREMENTIONED.

PARCEL DD:

THAT PART OF THE 12 FOOT VACATED ALLEY AS VACATED BY ORDINANCE RECORDED JANUARY 5, 1994 AS DOCUMENT 94-014634, IN COOK COUNTY, ILLINOIS, DESCRIBED AS FOLLOWS: BEGINNING AT THE SOUTHEAST CORNER OF LOT 4 IN BLOCK 5 IN W. F. DOMINICK'S SUBDIVISION OF LOTS 1, 2 AND 3 IN BLOCK 14 OF SHEFFIELD'S ADDITION TO CHICAGO IN SECTION 32, TOWNSHIP 40 NORTH, RANGE 14 EAST OF THE THIRD PRINCIPAL MERIDIAN; THENCE SOUTH $01^{\circ}51'31''$ EAST 12.00 FEET TO THE NORTHEAST CORNER OF LOT 1 IN BLOCK 1 IN J. F. LAWRENCE'S SUBDIVISION OF LOT 4 IN BLOCK 14 IN SHEFFIELD'S ADDITION AFORESAID; THENCE SOUTH $88^{\circ}10'29''$ WEST ALONG THE SOUTH LINE OF SAID VACATED ALLEY 182.17 FEET TO THE WESTERLY LINE THEREOF; THENCE NORTH $01^{\circ}51'31''$ WEST 6.00 FEET TO THE NORTH LINE OF THE SOUTH HALF OF SAID VACATED ALLEY; THENCE NORTH $88^{\circ}10'29''$ EAST ALONG THE LAST MENTIONED NORTH LINE 46.17 FEET THE SOUTHERLY EXTENSION OF THE EAST LINE OF LOT 5 IN BLOCK 5 IN W. F. DOMINICK'S SUBDIVISION AFORESAID; THENCE NORTH $01^{\circ}51'31''$ WEST ALONG SAID SOUTHERLY EXTENSION 6.00 FEET TO THE SOUTHEAST CORNER OF SAID LOT 5; THENCE NORTH

88°10'29" EAST ALONG THE NORTH LINE OF SAID VACATED ALLEY 136.00 FEET TO THE POINT OF BEGINNING, IN COOK COUNTY, ILLINOIS.

PARCEL EE:

THAT PART OF LOTS 9 AND 10 IN BLOCK 2 IN THE SUBDIVISION OF LOTS 1 AND 2 IN BLOCK 8 OF SHEFFIELD'S ADDITION TO CHICAGO, IN SECTION 32, TOWNSHIP 32 NORTH, RANGE 14 EAST OF THE THIRD PRINCIPAL MERIDIAN, DESCRIBED AS FOLLOWS: COMMENCING AT THE NORTHEAST CORNER OF LOT 11 IN SAID BLOCK 2 BEING ALSO THE POINT OF INTERSECTION OF THE SOUTH LINE OF WEST CORTLAND STREET WITH THE SOUTHWESTERLY LINE OF NORTH KINGSBURY STREET; THENCE SOUTHEASTERLY ALONG THE SOUTHWESTERLY LINE OF NORTH KINGSBURY STREET, HAVING AN ASSUMED BEARING OF SOUTH 46 DEGREES 43 MINUTES 07 SECONDS EAST, A DISTANCE OF 217.66 FEET TO THE POINT OF BEGINNING; THENCE SOUTH 43 DEGREES 16 MINUTES 53 SECONDS WEST 11.94 FEET; THENCE WESTERLY 64.98 FEET ALONG THE ARC OF A CIRCLE HAVING A RADIUS OF 697.00 FEET, CONCAVE SOUTHERLY AND WHOSE CHORD BEARS NORTH 71 DEGREES 40 MINUTES 47 SECONDS WEST, A DISTANCE OF 64.96 FEET; THENCE NORTH 64 DEGREES 09 MINUTES 00 SECONDS EAST 42.12 FEET TO THE SOUTHWESTERLY LINE OF NORTH KINGSBURY STREET; THENCE SOUTH 64 DEGREES 43 MINUTES 07 SECONDS EAST ALONG THE SOUTHWESTERLY LINE OF NORTH KINGSBURY STREET 43.89 FEET TO THE POINT OF BEGINNING, IN COOK COUNTY, ILLINOIS.

PARCEL Z, AA, BB AND EE ALSO KNOWN AS:

THAT PART OF LOTS 3, 4 AND 5 IN BLOCK 8 IN SHEFFIELD'S ADDITION TO CHICAGO IN THE SOUTHWEST 1/4 OF SECTION 32, TOWNSHIP 40 NORTH, RANGE 14, EAST OF THE THIRD PRINCIPAL MERIDIAN, TOGETHER WITH LOTS OF 5 TO 11, INCLUSIVE IN BLOCK 2 IN SUBDIVISION OF LOTS 1 AND 2 OF BLOCK 8 IN SHEFFIELD'S ADDITION TO CHICAGO AFORESAID, TAKEN AS A TRACT AND DESCRIBED AS FOLLOWS:

COMMENCING AT THE NORTH EAST CORNER OF SAID LOT 3; THENCE SOUTH 88°18'03" WEST ALONG THE NORTH LINE THEREOF 315.00 FEET; THENCE SOUTH 03°50'39" WEST 33.16 FEET TO THE SOUTH LINE OF WEST CORTLAND STREET AND THE POINT OF BEGINNING; THENCE SOUTH 03°50'39" WEST 100.63 FEET; THENCE NORTH 88°16'19" EAST 327.92 FEET TO A POINT ON THE EAST LINE OF SAID LOT 3; THENCE SOUTH 01°41'57" EAST ALONG SAID EAST LINE 9.30 FEET; THENCE EASTERLY 174.84 FEET ALONG THE ARC OF A CIRCLE HAVING A RADIUS OF 697.00 FEET CONCAVE SOUTHERLY AND WHOSE CHORD BEARS SOUTH 81°32'13" EAST, A DISTANCE OF 174.38 FEET; THENCE NORTH 64°09'00" EAST 42.12 FEET TO THE SOUTHWESTERLY LINE OF

NORTH KINGSBURY STREET; THENCE SOUTH 46°43'07" EAST ALONG SAID SOUTHWESTERLY LINE 43.89 FEET; THENCE SOUTH 43°16'53" WEST 37.96 FEET; THENCE WESTERLY 220.45 FEET ALONG THE ARC OF A CIRCLE HAVING A RADIUS OF 673.00 FEET CONCAVE SOUTHERLY AND WHOSE CHORD BEARS NORTH 79°14'01" WEST, A DISTANCE OF 219.46 FEET TO A POINT ON THE EAST LINE OF SAID LOT 3; THENCE WESTERLY 186.09 FEET ALONG THE ARC OF A CIRCLE HAVING A RADIUS OF 676.33 FEET CONCAVE SOUTHERLY AND WHOSE CHORD BEARS SOUTH 84°04'26" WEST, A DISTANCE OF 185.50 FEET TO AN INTERSECTION WITH A LINE DRAWN SOUTH, PERPENDICULAR TO THE SOUTH LINE OF WEST CORTLAND STREET, FROM A POINT 185.00 FEET WEST OF THE NORTHWEST CORNER OF SAID LOT 11, AS MEASURED ALONG SAID SOUTH LINE; THENCE SOUTH 01°41'57" EAST ALONG SAID PERPENDICULAR LINE 56.00 FEET; THENCE SOUTH 83°39'22" EAST 11.37 FEET; THENCE SOUTH 70°53'56" EAST 50.08 FEET; THENCE SOUTH 49°46'38" EAST 51.36 FEET TO POINT ON THE NORTHWESTERLY LINE OF SAID LOT 11; THENCE SOUTH 43°18'03" WEST ALONG THE SOUTHWESTERLY EXTENSION OF THE NORTHWESTERLY LINE OF SAID LOT 11 A DISTANCE OF 74.23 FEET TO THE SOUTH LINE OF LOT 3; THE NEXT 8 COURSES BEING ALONG THE SOUTH LINE OF SAID LOT 3; THENCE NORTH 77°29'18" WEST 44.01 FEET; THENCE SOUTH 86°56'27" WEST 57.52 FEET; THENCE SOUTH 72°22'52" WEST 37.43 FEET; THENCE SOUTH 60°06'09" WEST 42.73 FEET; THENCE SOUTH 63°16'09" WEST 40.75 FEET; THENCE SOUTH 58°24'03" WEST 35.59 FEET; THENCE SOUTH 60°44'08" WEST 34.28 FEET; THENCE SOUTH 59°11'16" WEST 30.72 FEET TO THE SOUTHEAST CORNER OF SAID LOT 4; THENCE SOUTH 54°23'01" WEST ALONG THE SOUTH LINE OF SAID LOT 4 A DISTANCE OF 132.93 FEET; THENCE SOUTH 62°25'32" WEST ALONG THE SOUTH LINE OF SAID LOT 4 A DISTANCE OF 132.29 FEET TO A POINT ON THE EAST LINE OF THE WEST 111.67 FEET OF SAID LOT 4; THENCE NORTH 01°41'57" WEST ALONG SAID EAST LINE 133.86 FEET; THENCE SOUTH 59°23'03" WEST 44.82 FEET; THENCE SOUTH 17°23'23" WEST 40.92 FEET; THENCE NORTH 87°59'37" WEST 62.47 FEET; THENCE NORTH 52°50'27" WEST 139.25 FEET; THENCE NORTH 27°39'57" WEST 36.64 FEET; THENCE SOUTH 88°18'12" WEST 54.31 FEET TO THE WEST LINE OF SAID LOT 5; THENCE NORTH 18°03'47" WEST ALONG THE WEST LINE OF SAID LOT 5 A DISTANCE OF 171.36 FEET; THENCE NORTH 13°28'04" WEST ALONG THE WEST LINE OF SAID LOT 5 A DISTANCE OF 98.96 FEET; THENCE NORTH 09°57'21" WEST ALONG THE WEST LINE OF SAID LOT 5 A DISTANCE OF 69.46 FEET TO THE SOUTH LINE OF WEST CORTLAND STREET; THENCE NORTH 88°18'03" EAST ALONG THE SOUTH LINE OF WEST CORTLAND STREET 723.31 FEET TO THE POINT OF BEGINNING, IN COOK COUNTY, ILLINOIS.

**CITY OF CHICAGO
ECONOMIC DISCLOSURE STATEMENT
AND AFFIDAVIT**

SECTION I -- GENERAL INFORMATION

A. Legal name of the Disclosing Party submitting this EDS. Include d/b/a/ if applicable:

LSREF4 Super REIT Partners, L.P.

Check ONE of the following three boxes:

Indicate whether the Disclosing Party submitting this EDS is:

1. the Applicant

OR

2. a legal entity currently holding, or anticipated to hold within six months after City action on the contract, transaction or other undertaking to which this EDS pertains (referred to below as the "Matter"), a direct or indirect interest in excess of 7.5% in the Applicant. State the Applicant's legal name: Alloy Property Company, LLC and Alloy Property Company 2, LLC (property owner)

OR

3. a legal entity with a direct or indirect right of control of the Applicant (see Section II(B)(1)) State the legal name of the entity in which the Disclosing Party holds a right of control:

B. Business address of the Disclosing Party: 2711 N. Haskell Avenue, Suite 1700, Dallas, TX 75204

C. Telephone: _____ Fax: 312-874-7008 Email: _____

D. Name of contact person: Anna Simpson

E. Federal Employer Identification No. (if you have one): _____

F. Brief description of the Matter to which this EDS pertains. (Include project number and location of property, if applicable):

Application for planned development for property located on Exhibit A attached hereto.

G. Which City agency or department is requesting this EDS? DPD

If the Matter is a contract being handled by the City's Department of Procurement Services, please complete the following:

Specification # N/A and Contract # N/A

SECTION II -- DISCLOSURE OF OWNERSHIP INTERESTS

A. NATURE OF THE DISCLOSING PARTY

1. Indicate the nature of the Disclosing Party:

- Person
- Publicly registered business corporation
- Privately held business corporation
- Sole proprietorship
- General partnership
- Limited partnership
- Trust
- Limited liability company
- Limited liability partnership
- Joint venture
- Not-for-profit corporation
(Is the not-for-profit corporation also a 501(c)(3))?
 Yes No
- Other (please specify)

2. For legal entities, the state (or foreign country) of incorporation or organization, if applicable:

Delaware

3. For legal entities not organized in the State of Illinois: Has the organization registered to do business in the State of Illinois as a foreign entity?

- Yes No Organized in Illinois

B. IF THE DISCLOSING PARTY IS A LEGAL ENTITY:

1. List below the full names and titles, if applicable, of: (i) all executive officers and all directors of the entity; (ii) **for not-for-profit corporations**, all members, if any, which are legal entities (if there are no such members, write "no members which are legal entities"); (iii) **for trusts, estates or other similar entities**, the trustee, executor, administrator, or similarly situated party; (iv) **for general or limited partnerships, limited liability companies, limited liability partnerships or joint ventures**, each general partner, managing member, manager or any other person or legal entity that directly or indirectly controls the day-to-day management of the Applicant.

NOTE: Each legal entity listed below must submit an EDS on its own behalf.

Name

Title

See Attachment 2-1

2. Please provide the following information concerning each person or legal entity having a direct or indirect, current or prospective (i.e. within 6 months after City action) beneficial interest (including ownership) in excess of 7.5% of the Applicant. Examples of such an interest include shares in a corporation, partnership interest in a partnership or joint venture, interest of a member or manager in a

Attachment 2-1

Section II.B.1. List below the full names and titles of all executive officers and all directors of the entity.

Marc L. Lipshy, President
Laura Sims, Vice President and Assistant Secretary
Mark S. Schuck, Vice President
Steven R. Shearer, Vice President
Summer Trejo, Vice President and Secretary
Susan Kiker, Vice President

Alloy Property Holdings, LLC – Managing Member

limited liability company, or interest of a beneficiary of a trust, estate or other similar entity. If none, state "None."

NOTE: Each legal entity listed below may be required to submit an EDS on its own behalf.

Name	Business Address	Percentage Interest in the Applicant
------	------------------	--------------------------------------

See Attachment 3-1

SECTION III -- INCOME OR COMPENSATION TO, OR OWNERSHIP BY, CITY ELECTED OFFICIALS

Has the Disclosing Party provided any income or compensation to any City elected official during the 12-month period preceding the date of this EDS? Yes No

Does the Disclosing Party reasonably expect to provide any income or compensation to any City elected official during the 12-month period following the date of this EDS? Yes No

If "yes" to either of the above, please identify below the name(s) of such City elected official(s) and describe such income or compensation:

Does any City elected official or, to the best of the Disclosing Party's knowledge after reasonable inquiry, any City elected official's spouse or domestic partner, have a financial interest (as defined in Chapter 2-156 of the Municipal Code of Chicago ("MCC")) in the Disclosing Party?
 Yes No

If "yes," please identify below the name(s) of such City elected official(s) and/or spouse(s)/domestic partner(s) and describe the financial interest(s).

SECTION IV -- DISCLOSURE OF SUBCONTRACTORS AND OTHER RETAINED PARTIES

The Disclosing Party must disclose the name and business address of each subcontractor, attorney, lobbyist (as defined in MCC Chapter 2-156), accountant, consultant and any other person or entity whom the Disclosing Party has retained or expects to retain in connection with the Matter, as well as the nature of the relationship, and the total amount of the fees paid or estimated to be paid. The Disclosing Party is not required to disclose employees who are paid solely through the Disclosing Party's regular payroll. If the Disclosing Party is uncertain whether a disclosure is required under this Section, the Disclosing Party must either ask the City whether disclosure is required or make the disclosure.

Attachment 3-1

Section II. B.2. Please provide the following information concerning each person or entity having a direct or indirect, current or prospective (i.e. within 6 months after City action) beneficial interest (including ownership) in excess of 7.5% of the Applicant.

<u>Name</u>	<u>Business Address</u>	<u>Percentage Interest in the Applicant</u>
Alloy Property Holdings, LLC	2711 N. Haskell Avenue, Suite 1700 Dallas, TX 75204	100% - Direct
Alloy Lower Joint Venture, LLC	2711 N. Haskell Avenue, Suite 1700 Dallas, TX 75204	100% - Indirect
LSREF4 Alloy Property Holdings, LLC	2711 N. Haskell Avenue, Suite 1700 Dallas, TX 75204	85% - Indirect
Sterling Bay LY, LLC	1330 W. Fulton St., Suite 800 Chicago, IL 60607	15% - Indirect
Sterling Bay LY Investors, LLC	1330 W. Fulton St., Suite 800 Chicago, IL 60607	15% - Indirect
SBCP II Qualified Purchasers, LP	1330 W. Fulton St., Suite 800 Chicago, IL 60607	12.5% - Indirect
LSREF4 Alloy Super Holdings, LLC	2711 N. Haskell Avenue, Suite 1700 Dallas, TX 75204	85% - Indirect
Alloy Upper Joint Venture, LLC	2711 N. Haskell Avenue, Suite 1700 Dallas, TX 75204	85% - Indirect
LSREF4 Super REIT Partners, L.P.	2711 N. Haskell Avenue, Suite 1700 Dallas, TX 75204	85% - Indirect
Lone Star Real Estate Fund IV (U.S.), L.P.	2711 N. Haskell Avenue, Suite 1700 Dallas, TX 75204	42% - Indirect
LSF RE IV International, L.P.	2711 N. Haskell Avenue, Suite 1700	Current 41% - Indirect
LSF RE IV Capital Investments, L.P.	2711 N. Haskell Avenue, Suite 1700 Dallas, TX 75204	Future 41% - Indirect

Name (indicate whether retained or anticipated to be retained)	Business Address	Relationship to Disclosing Party (subcontractor, attorney, lobbyist, etc.)	Fees (indicate whether paid or estimated.) NOTE: "hourly rate" or "t.b.d." is not an acceptable response.
--	------------------	--	---

(Add sheets if necessary)

Check here if the Disclosing Party has not retained, nor expects to retain, any such persons or entities.

SECTION V -- CERTIFICATIONS

A. COURT-ORDERED CHILD SUPPORT COMPLIANCE

Under MCC Section 2-92-415, substantial owners of business entities that contract with the City must remain in compliance with their child support obligations throughout the contract's term.

Has any person who directly or indirectly owns 10% or more of the Disclosing Party been declared in arrearage on any child support obligations by any Illinois court of competent jurisdiction?

Yes No No person directly or indirectly owns 10% or more of the Disclosing Party.

If "Yes," has the person entered into a court-approved agreement for payment of all support owed and is the person in compliance with that agreement?

Yes No

B. FURTHER CERTIFICATIONS

1. [This paragraph 1 applies only if the Matter is a contract being handled by the City's Department of Procurement Services.] In the 5-year period preceding the date of this EDS, neither the Disclosing Party nor any Affiliated Entity [see definition in (5) below] has engaged, in connection with the performance of any public contract, the services of an integrity monitor, independent private sector inspector general, or integrity compliance consultant (i.e., an individual or entity with legal, auditing, investigative, or other similar skills, designated by a public agency to help the agency monitor the activity of specified agency vendors as well as help the vendors reform their business practices so they can be considered for agency contracts in the future, or continue with a contract in progress).

2. The Disclosing Party and its Affiliated Entities are not delinquent in the payment of any fine, fee, tax or other source of indebtedness owed to the City of Chicago, including, but not limited to, water and sewer charges, license fees, parking tickets, property taxes and sales taxes, nor is the Disclosing Party delinquent in the payment of any tax administered by the Illinois Department of Revenue.

3. The Disclosing Party and, if the Disclosing Party is a legal entity, all of those persons or entities identified in Section II(B)(1) of this EDS:

a. are not presently debarred, suspended, proposed for debarment, declared ineligible or voluntarily excluded from any transactions by any federal, state or local unit of government;

b. have not, during the 5 years before the date of this EDS, been convicted of a criminal offense, adjudged guilty, or had a civil judgment rendered against them in connection with: obtaining, attempting to obtain, or performing a public (federal, state or local) transaction or contract under a public transaction; a violation of federal or state antitrust statutes; fraud; embezzlement; theft; forgery; bribery; falsification or destruction of records; making false statements; or receiving stolen property;

c. are not presently indicted for, or criminally or civilly charged by, a governmental entity (federal, state or local) with committing any of the offenses set forth in subparagraph (b) above;

d. have not, during the 5 years before the date of this EDS, had one or more public transactions (federal, state or local) terminated for cause or default; and

e. have not, during the 5 years before the date of this EDS, been convicted, adjudged guilty, or found liable in a civil proceeding, or in any criminal or civil action, including actions concerning environmental violations, instituted by the City or by the federal government, any state, or any other unit of local government.

4. The Disclosing Party understands and shall comply with the applicable requirements of MCC Chapters 2-56 (Inspector General) and 2-156 (Governmental Ethics).

5. Certifications (5), (6) and (7) concern:

- the Disclosing Party;
- any "Contractor" (meaning any contractor or subcontractor used by the Disclosing Party in connection with the Matter, including but not limited to all persons or legal entities disclosed under Section IV, "Disclosure of Subcontractors and Other Retained Parties");
- any "Affiliated Entity" (meaning a person or entity that, directly or indirectly: controls the Disclosing Party, is controlled by the Disclosing Party, or is, with the Disclosing Party, under common control of another person or entity). Indicia of control include, without limitation: interlocking management or ownership; identity of interests among family members, shared facilities and equipment; common use of employees; or organization of a business entity following the ineligibility of a business entity to do business with federal or state or local government, including the City, using substantially the same management, ownership, or principals as the ineligible entity. With respect to Contractors, the term Affiliated Entity means a person or entity that directly or indirectly controls the Contractor, is controlled by it, or, with the Contractor, is under common control of another person or entity;
- any responsible official of the Disclosing Party, any Contractor or any Affiliated Entity or any other official, agent or employee of the Disclosing Party, any Contractor or any Affiliated Entity, acting pursuant to the direction or authorization of a responsible official of the Disclosing Party, any Contractor or any Affiliated Entity (collectively "Agents").

Neither the Disclosing Party, nor any Contractor, nor any Affiliated Entity of either the Disclosing Party or any Contractor, nor any Agents have, during the 5 years before the date of this EDS; or, with respect to a Contractor, an Affiliated Entity, or an Affiliated Entity of a Contractor during the 5 years before the date of such Contractor's or Affiliated Entity's contract or engagement in connection with the Matter:

- a. bribed or attempted to bribe, or been convicted or adjudged guilty of bribery or attempting to bribe, a public officer or employee of the City, the State of Illinois, or any agency of the federal government or of any state or local government in the United States of America, in that officer's or employee's official capacity;
 - b. agreed or colluded with other bidders or prospective bidders, or been a party to any such agreement, or been convicted or adjudged guilty of agreement or collusion among bidders or prospective bidders, in restraint of freedom of competition by agreement to bid a fixed price or otherwise; or
 - c. made an admission of such conduct described in subparagraph (a) or (b) above that is a matter of record, but have not been prosecuted for such conduct; or
 - d. violated the provisions referenced in MCC Subsection 2-92-320(a)(4)(Contracts Requiring a Base Wage); (a)(5)(Debarment Regulations); or (a)(6)(Minimum Wage Ordinance).
6. Neither the Disclosing Party, nor any Affiliated Entity or Contractor, or any of their employees, officials, agents or partners, is barred from contracting with any unit of state or local government as a result of engaging in or being convicted of (1) bid-rigging in violation of 720 ILCS 5/33E-3; (2) bid-rotating in violation of 720 ILCS 5/33E-4; or (3) any similar offense of any state or of the United States of America that contains the same elements as the offense of bid-rigging or bid-rotating.
7. Neither the Disclosing Party nor any Affiliated Entity is listed on a Sanctions List maintained by the United States Department of Commerce, State, or Treasury, or any successor federal agency.
8. [FOR APPLICANT ONLY] (i) Neither the Applicant nor any "controlling person" [see MCC Chapter 1-23, Article I for applicability and defined terms] of the Applicant is currently indicted or charged with, or has admitted guilt of, or has ever been convicted of, or placed under supervision for, any criminal offense involving actual, attempted, or conspiracy to commit bribery, theft, fraud, forgery, perjury, dishonesty or deceit against an officer or employee of the City or any "sister agency"; and (ii) the Applicant understands and acknowledges that compliance with Article I is a continuing requirement for doing business with the City. NOTE: If MCC Chapter 1-23, Article I applies to the Applicant, that Article's permanent compliance timeframe supersedes 5-year compliance timeframes in this Section V.
9. [FOR APPLICANT ONLY] The Applicant and its Affiliated Entities will not use, nor permit their subcontractors to use, any facility listed as having an active exclusion by the U.S. EPA on the federal System for Award Management ("SAM").
10. [FOR APPLICANT ONLY] The Applicant will obtain from any contractors/subcontractors hired or to be hired in connection with the Matter certifications equal in form and substance to those in Certifications (2) and (9) above and will not, without the prior written consent of the City, use any such

contractor/subcontractor that does not provide such certifications or that the Applicant has reason to believe has not provided or cannot provide truthful certifications.

11. If the Disclosing Party is unable to certify to any of the above statements in this Part B (Further Certifications), the Disclosing Party must explain below:

None

If the letters "NA," the word "None," or no response appears on the lines above, it will be conclusively presumed that the Disclosing Party certified to the above statements.

12. To the best of the Disclosing Party's knowledge after reasonable inquiry, the following is a complete list of all current employees of the Disclosing Party who were, at any time during the 12-month period preceding the date of this EDS, an employee, or elected or appointed official, of the City of Chicago (if none, indicate with "N/A" or "none").

None

13. To the best of the Disclosing Party's knowledge after reasonable inquiry, the following is a complete list of all gifts that the Disclosing Party has given or caused to be given, at any time during the 12-month period preceding the execution date of this EDS, to an employee, or elected or appointed official, of the City of Chicago. For purposes of this statement, a "gift" does not include: (i) anything made generally available to City employees or to the general public, or (ii) food or drink provided in the course of official City business and having a retail value of less than \$25 per recipient, or (iii) a political contribution otherwise duly reported as required by law (if none, indicate with "N/A" or "none"). As to any gift listed below, please also list the name of the City recipient.

None

C. CERTIFICATION OF STATUS AS FINANCIAL INSTITUTION

1. The Disclosing Party certifies that the Disclosing Party (check one)
 is is not

a "financial institution" as defined in MCC Section 2-32-455(b).

2. If the Disclosing Party IS a financial institution, then the Disclosing Party pledges:

"We are not and will not become a predatory lender as defined in MCC Chapter 2-32. We further pledge that none of our affiliates is, and none of them will become, a predatory lender as defined in MCC Chapter 2-32. We understand that becoming a predatory lender or becoming an affiliate of a predatory lender may result in the loss of the privilege of doing business with the City."

E. CERTIFICATION REGARDING SLAVERY ERA BUSINESS

Please check either (1) or (2) below. If the Disclosing Party checks (2), the Disclosing Party must disclose below or in an attachment to this EDS all information required by (2). Failure to comply with these disclosure requirements may make any contract entered into with the City in connection with the Matter voidable by the City.

 X 1. The Disclosing Party verifies that the Disclosing Party has searched any and all records of the Disclosing Party and any and all predecessor entities regarding records of investments or profits from slavery or slaveholder insurance policies during the slavery era (including insurance policies issued to slaveholders that provided coverage for damage to or injury or death of their slaves), and the Disclosing Party has found no such records.

 2. The Disclosing Party verifies that, as a result of conducting the search in step (1) above, the Disclosing Party has found records of investments or profits from slavery or slaveholder insurance policies. The Disclosing Party verifies that the following constitutes full disclosure of all such records, including the names of any and all slaves or slaveholders described in those records:

SECTION VI -- CERTIFICATIONS FOR FEDERALLY FUNDED MATTERS

NOTE: If the Matter is federally funded, complete this Section VI. If the Matter is not federally funded, proceed to Section VII. For purposes of this Section VI, tax credits allocated by the City and proceeds of debt obligations of the City are not federal funding.

A. CERTIFICATION REGARDING LOBBYING

1. List below the names of all persons or entities registered under the federal Lobbying Disclosure Act of 1995, as amended, who have made lobbying contacts on behalf of the Disclosing Party with respect to the Matter: (Add sheets if necessary):

(If no explanation appears or begins on the lines above, or if the letters "NA" or if the word "None" appear, it will be conclusively presumed that the Disclosing Party means that NO persons or entities registered under the Lobbying Disclosure Act of 1995, as amended, have made lobbying contacts on behalf of the Disclosing Party with respect to the Matter.)

2. The Disclosing Party has not spent and will not expend any federally appropriated funds to pay any person or entity listed in paragraph A(1) above for his or her lobbying activities or to pay any person or entity to influence or attempt to influence an officer or employee of any agency, as defined by applicable federal law, a member of Congress, an officer or employee of Congress, or an employee

of a member of Congress, in connection with the award of any federally funded contract, making any federally funded grant or loan, entering into any cooperative agreement, or to extend, continue, renew, amend, or modify any federally funded contract, grant, loan, or cooperative agreement.

3. The Disclosing Party will submit an updated certification at the end of each calendar quarter in which there occurs any event that materially affects the accuracy of the statements and information set forth in paragraphs A(1) and A(2) above.

4. The Disclosing Party certifies that either: (i) it is not an organization described in section 501(c)(4) of the Internal Revenue Code of 1986; or (ii) it is an organization described in section 501(c)(4) of the Internal Revenue Code of 1986 but has not engaged and will not engage in "Lobbying Activities," as that term is defined in the Lobbying Disclosure Act of 1995, as amended.

5. If the Disclosing Party is the Applicant, the Disclosing Party must obtain certifications equal in form and substance to paragraphs A(1) through A(4) above from all subcontractors before it awards any subcontract and the Disclosing Party must maintain all such subcontractors' certifications for the duration of the Matter and must make such certifications promptly available to the City upon request.

B. CERTIFICATION REGARDING EQUAL EMPLOYMENT OPPORTUNITY

If the Matter is federally funded, federal regulations require the Applicant and all proposed subcontractors to submit the following information with their bids or in writing at the outset of negotiations.

Is the Disclosing Party the Applicant?

Yes

No

If "Yes," answer the three questions below:

1. Have you developed and do you have on file affirmative action programs pursuant to applicable federal regulations? (See 41 CFR Part 60-2.)

Yes

No

2. Have you filed with the Joint Reporting Committee, the Director of the Office of Federal Contract Compliance Programs, or the Equal Employment Opportunity Commission all reports due under the applicable filing requirements?

Yes

No

Reports not required

3. Have you participated in any previous contracts or subcontracts subject to the equal opportunity clause?

Yes

No

If you checked "No" to question (1) or (2) above, please provide an explanation:

SECTION VII -- FURTHER ACKNOWLEDGMENTS AND CERTIFICATION

The Disclosing Party understands and agrees that:

A. The certifications, disclosures, and acknowledgments contained in this EDS will become part of any contract or other agreement between the Applicant and the City in connection with the Matter, whether procurement, City assistance, or other City action, and are material inducements to the City's execution of any contract or taking other action with respect to the Matter. The Disclosing Party understands that it must comply with all statutes, ordinances, and regulations on which this EDS is based.

B. The City's Governmental Ethics Ordinance, MCC Chapter 2-156, imposes certain duties and obligations on persons or entities seeking City contracts, work, business, or transactions. The full text of this ordinance and a training program is available on line at www.cityofchicago.org/Ethics, and may also be obtained from the City's Board of Ethics, 740 N. Sedgwick St., Suite 500, Chicago, IL 60610, (312) 744-9660. The Disclosing Party must comply fully with this ordinance.

C. If the City determines that any information provided in this EDS is false, incomplete or inaccurate, any contract or other agreement in connection with which it is submitted may be rescinded or be void or voidable, and the City may pursue any remedies under the contract or agreement (if not rescinded or void), at law, or in equity, including terminating the Disclosing Party's participation in the Matter and/or declining to allow the Disclosing Party to participate in other City transactions. Remedies at law for a false statement of material fact may include incarceration and an award to the City of treble damages.

D. It is the City's policy to make this document available to the public on its Internet site and/or upon request. Some or all of the information provided in, and appended to, this EDS may be made publicly available on the Internet, in response to a Freedom of Information Act request, or otherwise. By completing and signing this EDS, the Disclosing Party waives and releases any possible rights or claims which it may have against the City in connection with the public release of information contained in this EDS and also authorizes the City to verify the accuracy of any information submitted in this EDS.

E. The information provided in this EDS must be kept current. In the event of changes, the Disclosing Party must supplement this EDS up to the time the City takes action on the Matter. If the Matter is a contract being handled by the City's Department of Procurement Services, the Disclosing Party must update this EDS as the contract requires. **NOTE:** With respect to Matters subject to MCC Chapter 1-23, Article I (imposing **PERMANENT INELIGIBILITY** for certain specified offenses), the information provided herein regarding eligibility must be kept current for a longer period, as required by MCC Chapter 1-23 and Section 2-154-020.

CERTIFICATION

Under penalty of perjury, the person signing below: (1) warrants that he/she is authorized to execute this EDS, and Appendices A and B (if applicable), on behalf of the Disclosing Party, and (2) warrants that all certifications and statements contained in this EDS, and Appendices A and B (if applicable), are true, accurate and complete as of the date furnished to the City.

LSREF4 Super REIT Partners L.P. **
(Print or type exact legal name of Disclosing Party)

By: Marc L. Lipshy
(Sign here)


Marc L. Lipshy
(Print or type name of person signing)

President
(Print or type title of person signing)

Signed and sworn to before me on (date) June 4, 2018

at Dallas County, Texas (state).

Laura Serafin
Notary Public



Commission expires: May 12, 2020

** By: LSREF4 GenPar, LLC, its general partner

**CITY OF CHICAGO
ECONOMIC DISCLOSURE STATEMENT AND AFFIDAVIT
APPENDIX A**

**FAMILIAL RELATIONSHIPS WITH ELECTED CITY OFFICIALS
AND DEPARTMENT HEADS**

This Appendix is to be completed only by (a) the Applicant, and (b) any legal entity which has a direct ownership interest in the Applicant exceeding 7.5%. It is not to be completed by any legal entity which has only an indirect ownership interest in the Applicant.

Under MCC Section 2-154-015, the Disclosing Party must disclose whether such Disclosing Party or any "Applicable Party" or any Spouse or Domestic Partner thereof currently has a "familial relationship" with any elected city official or department head. A "familial relationship" exists if, as of the date this EDS is signed, the Disclosing Party or any "Applicable Party" or any Spouse or Domestic Partner thereof is related to the mayor, any alderman, the city clerk, the city treasurer or any city department head as spouse or domestic partner or as any of the following, whether by blood or adoption: parent, child, brother or sister, aunt or uncle, niece or nephew, grandparent, grandchild, father-in-law, mother-in-law, son-in-law, daughter-in-law, stepfather or stepmother, stepson or stepdaughter, stepbrother or stepsister or half-brother or half-sister.

"Applicable Party" means (1) all executive officers of the Disclosing Party listed in Section II.B.1.a., if the Disclosing Party is a corporation; all partners of the Disclosing Party, if the Disclosing Party is a general partnership; all general partners and limited partners of the Disclosing Party, if the Disclosing Party is a limited partnership; all managers, managing members and members of the Disclosing Party, if the Disclosing Party is a limited liability company; (2) all principal officers of the Disclosing Party; and (3) any person having more than a 7.5% ownership interest in the Disclosing Party. "Principal officers" means the president, chief operating officer, executive director, chief financial officer, treasurer or secretary of a legal entity or any person exercising similar authority.

Does the Disclosing Party or any "Applicable Party" or any Spouse or Domestic Partner thereof currently have a "familial relationship" with an elected city official or department head?

Yes

No

If yes, please identify below (1) the name and title of such person, (2) the name of the legal entity to which such person is connected; (3) the name and title of the elected city official or department head to whom such person has a familial relationship, and (4) the precise nature of such familial relationship.

**CITY OF CHICAGO
ECONOMIC DISCLOSURE STATEMENT AND AFFIDAVIT
APPENDIX B**

BUILDING CODE SCOFFLAW/PROBLEM LANDLORD CERTIFICATION

This Appendix is to be completed only by (a) the Applicant, and (b) any legal entity which has a direct ownership interest in the Applicant exceeding 7.5% (an "Owner"). It is not to be completed by any legal entity which has only an indirect ownership interest in the Applicant.

1. Pursuant to MCC Section 2-154-010, is the Applicant or any Owner identified as a building code scofflaw or problem landlord pursuant to MCC Section 2-92-416?

Yes No

2. If the Applicant is a legal entity publicly traded on any exchange, is any officer or director of the Applicant identified as a building code scofflaw or problem landlord pursuant to MCC Section 2-92-416?

Yes No The Applicant is not publicly traded on any exchange.

3. If yes to (1) or (2) above, please identify below the name of each person or legal entity identified as a building code scofflaw or problem landlord and the address of each building or buildings to which the pertinent code violations apply.

Exhibit A

Legal Description

PARCEL A:

SUB-LOT 1 OF ORIGINAL LOT 1 EXTENDING TO THE THREAD OF THE CHICAGO RIVER IN BLOCK 17 OF SHEFFIELD'S ADDITION TO CHICAGO IN THE SOUTHWEST ¼ OF SECTION 32, TOWNSHIP 40 NORTH, RANGE 14, EAST OF THE THIRD PRINCIPAL MERIDIAN, IN COOK COUNTY, ILLINOIS.

PARCEL B:

LOTS 2, 3, 4 AND 5 EXTENDING TO THE THREAD OF THE CHICAGO RIVER IN BLOCK 17 OF SHEFFIELD'S ADDITION TO CHICAGO IN THE SOUTHWEST ¼ OF SECTION 32, TOWNSHIP 40 NORTH, RANGE 14, EAST OF THE THIRD PRINCIPAL MERIDIAN, (EXCEPTING THEREFROM THAT PART OF LOT 5 AFORESAID CONVEYED TO JOHN M. WHITMAN, RECEIVER OF THE CHICAGO AND PACIFIC RAILROAD COMPANY AND TO THE CHICAGO, MILWAUKEE AND ST. PAUL RAILWAY COMPANY BY DEEDS RECORDED JUNE 30, 1879 AS DOCUMENT 227959 AND 2798073 IN BOOKS 891 AND 6590, PAGES 226 AND 348 RESPECTIVELY), IN COOK COUNTY, ILLINOIS.

PARCEL C:

LOTS 5 AND 6 AND THE NORTH 20.00 FEET OF LOT 7 IN THE SUBDIVISION OF LOT 1 OF BLOCK 17 IN SHEFFIELD'S ADDITION TO CHICAGO IN SECTION 32, TOWNSHIP 40 NORTH, RANGE 14, EAST OF THE THIRD PRINCIPAL MERIDIAN, IN COOK COUNTY, ILLINOIS.

PARCEL D:

THE SOUTH 5 FEET OF LOT 7 AND LOTS 8, 9 AND 10 IN THE SUBDIVISION OF LOT 1 OF BLOCK 17 IN SHEFFIELD'S ADDITION TO CHICAGO IN SECTION 32, TOWNSHIP 40 NORTH, RANGE 14, EAST OF THE THIRD PRINCIPAL MERIDIAN, IN COOK COUNTY, ILLINOIS.

PARCEL E:

LOT 16 IN BLOCK 4 IN DOMINICK'S SUBDIVISION OF LOTS 1, 2 AND 3 IN BLOCK 14 IN SHEFFIELD'S ADDITION TO CHICAGO, IN SECTION 32, TOWNSHIP 40 NORTH, RANGE 14, EAST OF THE THIRD PRINCIPAL MERIDIAN, IN COOK COUNTY, ILLINOIS.

PARCEL F:

LOT 1 IN BLOCK 4 IN DOMINICK'S SUBDIVISION OF LOTS 1 TO 3 INCLUSIVE IN BLOCK 14 IN SHEFFIELD'S ADDITION TO CHICAGO IN THE SOUTHWEST QUARTER OF THE NORTHWEST

QUARTER OF SECTION 32, TOWNSHIP 40 NORTH, RANGE 14 EAST OF THE THIRD PRINCIPAL MERIDIAN, IN CITY OF CHICAGO, COOK COUNTY, ILLINOIS.

PARCEL G:

LOTS 5, 6, 7 AND 8 AND THE NORTH 1/2 OF THE SOUTHERLY VACATED ALLEY, AND LOTS 1, 2 AND 3 IN BLOCK 5 AND THE 16 FOOT VACATED ALLEY WEST AND ADJOINING LOT 1, 2 AND 3 IN BLOCK 5, RECORDED AS DOCUMENT 3658389, IN W.F. DOMINICK'S SUBDIVISION OF LOTS 1, 2 AND 3 OF BLOCK 14 OF SHEFFIELD'S ADDITION TO CHICAGO IN SECTION 32, TOWNSHIP 40 NORTH, RANGE 14 EAST OF THE THIRD PRINCIPAL MERIDIAN IN COOK COUNTY, ILLINOIS, EXCEPTING THEREFROM THE FOLLOWING DESCRIBED PARCEL: BEGINNING AT THE SOUTHEAST CORNER OF SAID LOT 5; THENCE NORTH ALONG THE EAST LINE THEREOF, A DISTANCE OF 30.00 FEET TO A NON-TANGENT CURVE CONVEX TO THE NORTHEAST WITH A RADIUS OF 289.00 FEET; THENCE NORTHWESTERLY ALONG SAID CURVE AN ARC DISTANCE OF 22.54 FEET TO A POINT WHICH IS 2.71 FEET EAST OF THE WEST LINE OF SAID LOT 5 AND 33.30 FEET NORTH OF THE SOUTH LINE OF SAID LOT 5; THENCE SOUTH, PARALLEL WITH THE WEST LINE OF SAID LOT 5, A DISTANCE OF 33.30 FEET TO THE SOUTH LINE OF SAID LOT 5; THENCE EAST ALONG THE SOUTH LINE OF SAID LOT 5 A DISTANCE OF 22.30 FEET TO THE POINT OF BEGINNING.

PARCEL H:

LOTS 22, 23 AND 24 IN BLOCK 4 IN W. F. DOMINICK'S SUBDIVISION OF LOTS 1, 2 AND 3 IN BLOCK 14 IN SHEFFIELD'S ADDITION TO CHICAGO IN SECTION 32, TOWNSHIP 40 NORTH, RANGE 14 EAST OF THE THIRD PRINCIPAL MERIDIAN, IN COOK COUNTY, ILLINOIS.

PARCEL I:

LOTS 17, 18, 19, 20 AND 21 IN BLOCK 4 IN W.F. DOMINICK'S SUBDIVISION OF LOTS 1, 2 AND 3 IN BLOCK 14 IN SHEFFIELD'S ADDITION TO CHICAGO IN SECTION 32, TOWNSHIP 40 NORTH, RANGE 14 EAST OF THE THIRD PRINCIPAL MERIDIAN, IN COOK COUNTY, ILLINOIS.

PARCEL J:

THE SOUTHERLY 1/2 OF LOT 9 AND LOT 10, AND THE NORTHERLY 58 FEET OF LOT 11 IN BLOCK 6 IN W.F. DOMINICK'S SUBDIVISION OF LOTS 1, 2 AND 3 OF BLOCK 14 OF SHEFFIELD'S ADDITION TO CHICAGO IN SECTION 32, TOWNSHIP 40 NORTH, RANGE 14 EAST OF THE THIRD PRINCIPAL MERIDIAN IN COOK COUNTY, ILLINOIS.

PARCEL K:

LOT 11 (EXCEPT THE NORTHERLY 58 FEET THEREOF), LOT 12 AND THE NORTH HALF OF THE SOUTHERLY VACATED ALLEY IN BLOCK 6 IN W.F. DOMINICK'S SUBDIVISION OF LOTS 1, 2 AND 3

OF BLOCK 14 OF SHEFFIELD'S ADDITION TO CHICAGO IN 32, TOWNSHIP 40 NORTH, RANGE 14 EAST OF THE THIRD PRINCIPAL MERIDIAN IN COOK COUNTY, ILLINOIS.

PARCEL L:

LOTS 9, 10, 11, 12, 13, 14, 15 AND PARTS OF LOTS 7 AND LOT 8 WEST OF A LINE COMMENCING AT A POINT IN SOUTH LINE 14.31 FEET WEST OF SOUTHEAST CORNER OF LOT 7; THENCE NORTH AT A RIGHT ANGLE TO POINT OF CURVE, THENCE NORTHERLY ON CURVE TO LAST DESCRIBED COURSE CONVEX EASTERLY RADIUS 177.53 FEET, 93.23 FEET TO A POINT IN NORTH LINE 14.17 FEET WEST OF NORTHEAST CORNER OF LOT 8 AND THE SOUTH 1/2 OF THE VACATED ALLEY NORTHERLY OF LOTS 9 TO 15 AND NORTHERLY OF THE WESTERLY 9.83 FEET OF LOT 8 IN BLOCK 1 IN J.F. LAWRENCE'S SUBDIVISION OF LOT 4 IN BLOCK 14 IN SHEFFIELD'S ADDITION TO CHICAGO IN SECTION 32, TOWNSHIP 40 NORTH, RANGE 14 EAST OF THE THIRD PRINCIPAL MERIDIAN, IN COOK COUNTY, ILLINOIS;

ALSO,

THAT PART OF NORTH DOMINICK STREET BOUNDED ON THE SOUTH BY THE SOUTH LINE, AS OCCUPIED, OF DOMINICK'S SUBDIVISION OF LOTS 1, 2 AND 3 IN BLOCK 14 IN SHEFFIELD'S ADDITION TO CHICAGO IN THE WEST HALF OF THE NORTHWEST QUARTER OF SECTION 32, TOWNSHIP 40 NORTH, RANGE 14 EAST OF THE THIRD PRINCIPAL MERIDIAN; ON THE NORTH BY THE NORTH LINE OF THE SOUTH 33 FEET OF LOT 11 (AS MEASURED ON THE EAST LINE OF SAID LOT) IN BLOCK 6 IN SAID DOMINICK'S SUBDIVISION EXTENDED EAST TO A POINT 8 FEET EAST OF THE WEST LINE OF SAID DOMINICK STREET, AND ON THE NORTHEAST BY A LINE RUNNING FROM SAID POINT ON THE NORTH OF THE PREMISES HEREWITH DESCRIBED TO A POINT ON THE EASTERLY LINE OF DOMINICK STREET 33 FEET NORTHWEST OF THE LINE OF SAID SUBDIVISION, TOGETHER WITH THAT PART OF THE NORTH HALF OF THE VACATED ALLEY LYING SOUTH AND ADJOINING, IN COOK COUNTY, ILLINOIS;

PARCEL L ALSO KNOWN AS:

LOTS 9, 10, 11, 12, 13, 14, 15 AND PART OF LOTS 7 AND 8 IN BLOCK 1 IN J.F.LAWRENCE'S SUBDIVISION OF LOT 4 IN BLOCK 14 IN SHEFFIELD'S ADDITION TO CHICAGO, TOGETHER WITH VACATED NORTH DOMINICK STREET, TOGETHER WITH PART OF A 12 FOOT VACATED ALLEY, ALL IN SECTION 32, TOWNSHIP 40 NORTH, RANGE 14 EAST OF THE THIRD PRINCIPAL MERIDIAN, ALL TAKEN AS A TRACT AND DESCRIBED AS FOLLOWS: COMMENCING AT THE SOUTHEAST CORNER OF SAID LOT 7; THENCE SOUTH $88^{\circ}10'29.11$ WEST ALONG THE SOUTH LINE THEREOF 14.31 FEET TO THE POINT OF BEGINNING; THENCE NORTH $01^{\circ}49'31.11$ WEST 11.00 FEET; THENCE NORTHERLY 93.20 FEET ALONG THE ARC OF A CIRCLE HAVING A RADIUS OF 177.53 FEET CONCAVE WESTERLY AND WHOSE CHORD BEARS NORTH $16^{\circ}52'21.11$ WEST A DISTANCE OF 92.13 FEET TO THE POINT OF INTERSECTION OF THE SOUTH LINE OF SAID 12 FOOT VACATED ALLEY AND A LINE DRAWN 9.83 FEET EAST OF AND PARALLEL WITH THE WEST LINE OF SAID LOT 8; THENCE NORTH $01^{\circ}51'31.11$ WEST 6.00 FEET TO THE CENTER LINE OF SAID 12 FOOT

VACATED ALLEY; THENCE SOUTH 88°10'29 11 WEST ALONG THE CENTER LINE OF SAID 12 FOOT VACATED ALLEY 27.02 FEET; THENCE NORTH 01°49'31 11 WEST 6.00 FEET TO THE NORTH LINE OF SAID 12 FOOT VACATED ALLEY BEING ALSO A POINT ON THE EASTERLY LINE OF VACATED NORTH DOMINICK STREET AFORESAID; THENCE NORTH 30°53'48 11 WEST ALONG THE EASTERLY LINE OF VACATED NORTH DOMINICK STREET 33.00 FEET TO BEND THEREIN; THENCE NORTH 54°35'37 11 WEST ALONG THE EASTERLY LINE OF VACATED NORTH DOMINICK STREET 142.73 FEET TO THE NORTHERLY LINE THEREOF; THENCE SOUTH 88°07'18 11 WEST ALONG THE NORTHERLY LINE OF VACATED NORTH DOMINICK STREET 8.00 FEET TO THE WESTERLY LINE THEREOF; THENCE SOUTH 32°18'41 11 EAST ALONG THE WESTERLY LINE OF VACATED NORTH DOMINICK STREET 2.02 FEET TO A BEND THEREIN; THENCE SOUTH 30°09'28 11 EAST ALONG THE WESTERLY LINE OF VACATED NORTH DOMINICK STREET 128.89 FEET TO A POINT ON THE NORTH LINE OF THE 12 FOOT VACATED ALLEY AFORESAID; THENCE SOUTH 01°49'31 11 EAST 6.00 FEET TO THE CENTER LINE OF SAID 12 FOOT VACATED ALLEY; THENCE SOUTH 88°10'29 11 WEST ALONG THE CENTER LINE OF SAID 12 FOOT VACATED ALLEY 274.88 FEET TO THE WESTERLY LINE OF SAID 12 FOOT VACATED ALLEY; THENCE SOUTH 5}000'43 11 EAST ALONG THE WESTERLY LINE OF SAID 12 FOOT VACATED ALLEY AND THE WESTERLY LINE OF LOT 15 A DISTANCE OF 162.13 FEET TO THE SOUTHWEST CORNER OF SAID LOT 15; THENCE NORTH 88°10'29 11 EAST ALONG THE SOUTH LINE OF LOTS 7 THROUGH 15, INCLUSIVE, 278.59 FEET TO THE POINT OF BEGINNING, IN COOK COUNTY, ILLINOIS.

PARCEL M:

THAT PART OF WEST ARMITAGE AVENUE VACATED BY ORDINANCE RECORDED AS DOCUMENT NUMBER 94014634 LYING WEST OF A LINE DRAWN FROM A POINT ON THE SOUTH LINE OF LOT 15 IN BLOCK 1 WHICH IS 334.69 FEET WEST OF THE WEST LINE OF NORTH SOUTHPORT AVENUE VACATED BY ORDINANCE RECORDED AS DOCUMENT NUMBER 94014634, AS MEASURED ON THE NORTH LINE OF VACATED WEST ARMITAGE AVENUE, TO A POINT ON THE NORTH LINE OF LOT 13 IN BLOCK 2 WHICH IS 334.69 FEET WEST OF THE EAST LINE OF VACATED NORTH SOUTHPORT AVENUE AS MEASURED ON THE SOUTH LINE OF VACATED WEST ARMITAGE AVENUE ALL IN J.F. LAWRENCE'S SUBDIVISION OF LOT 4 IN BLOCK 14 IN SHEFFIELD'S ADDITION TO CHICAGO IN SECTION 32, TOWNSHIP 40 NORTH, RANGE 14, EAST OF THE THIRD PRINCIPAL MERIDIAN, IN COOK COUNTY, ILLINOIS.

PARCEL M ALSO KNOWN AS:

THAT PART OF WEST ARMITAGE AVENUE VACATED BY ORDINANCE RECORDED AS DOCUMENT NUMBER 94014634 LYING SOUTH OF AND ADJOINING LOTS 14 AND 15 IN BLOCK 1 J.F. LAWRENCE'S SUBDIVISION OF LOT 4 IN BLOCK 14 IN SHEFFIELD'S ADDITION TO CHICAGO IN SECTION 32, TOWNSHIP 40 NORTH, RANGE 14, EAST OF THE THIRD PRINCIPAL MERIDIAN, DESCRIBED AS FOLLOWS: COMMENCING AT THE INTERSECTION OF THE NORTH LINE OF VACATED WEST ARMITAGE AVENUE WITH THE WEST LINE OF VACATED NORTH SOUTHPORT AVENUE; THENCE SOUTH 88°10'29" WEST ALONG THE NORTH LINE OF VACATED WEST ARMITAGE AVENUE 334.69 FEET TO THE POINT OF BEGINNING; THENCE SOUTH 01°51'31"

EAST 39.63 FEET TO ITS POINT OF INTERSECTION WITH THE WESTERLY LINE OF VACATED WEST ARMITAGE AVENUE; THENCE NORTH 18°33'18" WEST ALONG THE WESTERLY LINE OF VACATED WEST ARMITAGE AVENUE 41.39 FEET TO THE NORTHWEST CORNER THEREOF; THENCE NORTH 88°10'29" EAST ALONG THE NORTH LINE OF VACATED WEST ARMITAGE AVENUE 11.89 FEET TO THE POINT OF BEGINNING, IN COOK COUNTY, ILLINOIS.

PARCEL N:

LOT 4 IN BLOCK 5 IN DOMINICK'S SUBDIVISION OF LOTS 1, 2 AND 3 IN BLOCK 14 IN SHEFFIELD'S ADDITION TO CHICAGO IN SECTION 32, TOWNSHIP 40 NORTH, RANGE 14, EAST OF THE THIRD PRINCIPAL MERIDIAN, IN COOK COUNTY, ILLINOIS.

PARCEL O:

THOSE PORTIONS OF LOTS 5, 6, 7 AND 8 IN BLOCK 5 IN DOMINICK'S SUBDIVISION OF LOTS 1, 2 AND 3 IN BLOCK 14 IN SHEFFIELD'S ADDITION TO CHICAGO DESCRIBED AS FOLLOWS:

COMMENCING AT A POINT ON THE EAST LINE OF SAID LOT 5, WHICH IS 30.00 FEET NORTH OF THE SOUTHEAST CORNER THEREOF; THENCE NORTHWESTERLY ON A CURVE TO THE RIGHT WITH A RADIUS OF 289.00 FEET TO A POINT ON THE EAST LINE OF LOT 6, WHICH IS 34.00 FEET FROM THE SOUTHEAST CORNER THEREOF; THENCE TO A POINT ON THE EAST LINE OF LOT 7, WHICH IS 41.00 FEET FROM THE SOUTHEAST CORNER THEREOF; THENCE TO A POINT ON THE EAST LINE OF LOT 8, WHICH IS 47.00 FEET FROM THE NORTHEAST CORNER THEREOF; THENCE TO A POINT ON THE WEST LINE OF LOT 8, WHICH IS 22.00 FEET FROM THE NORTHWEST CORNER THEREOF; THENCE ALONG THE WEST LINE OF SAID LOT 8 TO A POINT, WHICH IS 33.00 FEET NORTHERLY FROM THE SOUTHWEST CORNER THEREOF; THENCE TO A POINT ON THE EAST LINE OF LOT 8, WHICH IS 22.00 FEET NORTH OF THE SOUTHEAST CORNER THEREOF; THENCE TO A POINT ON THE EAST LINE OF LOT 7, WHICH IS 6.00 FEET NORTH OF THE SOUTHEAST CORNER THEREOF; THENCE TO THE SOUTHEAST CORNER OF LOT 6; THENCE ALONG THE SOUTH LINE OF LOT 5 TO THE SOUTHEAST CORNER THEREOF; THENCE ALONG THE EAST LINE OF LOT 5 TO THE POINT OF BEGINNING, ALL IN BLOCK 5 IN W. F. DOMINICK'S SUBDIVISION OF LOTS 1, 2 AND 3 IN BLOCK 14 IN SHEFFIELD'S ADDITION TO CHICAGO IN SECTION 32, TOWNSHIP 40 NORTH, RANGE 14, EAST OF THE THIRD PRINCIPAL MERIDIAN, (EXCEPTING THEREFROM THE FOLLOWING DESCRIBED LAND:

COMMENCING AT A POINT ON THE EAST LINE OF SAID LOT 5, WHICH IS 30.00 FEET NORTH OF THE SOUTHEAST CORNER THEREOF; THENCE NORTHWESTERLY ON A CURVE TO THE RIGHT WITH A RADIUS OF 289.00 FEET TO A POINT; SAID POINT BEING 33.46 FEET NORTH OF AND 2.71 FEET EAST OF THE SOUTHWEST CORNER OF SAID LOT 5 TO POINT OF BEGINNING; THENCE CONTINUING NORTHWESTERLY ON A CURVE TO THE RIGHT WITH A RADIUS OF 289.00 FEET, A

DISTANCE OF 2.75 FEET TO A POINT ON THE EAST LINE OF LOT 6, WHICH IS 34.00 FEET FROM THE SOUTHEAST CORNER THEREOF; THENCE TO A POINT ON THE EAST LINE OF LOT 7, WHICH IS 41.00 FEET FROM THE SOUTHEAST CORNER THEREOF; THENCE TO A POINT ON THE EAST LINE OF LOT 8, WHICH IS 47.00 FEET FROM THE NORTHEAST CORNER THEREOF; THENCE TO A POINT ON THE WEST LINE OF LOT 8, WHICH IS 22.00 FEET FROM THE NORTHWEST CORNER THEREOF; THENCE ALONG THE WEST LINE OF SAID LOT 8 TO A POINT, WHICH IS 33.00 FEET NORTHERLY FROM THE SOUTHWEST CORNER THEREOF; THENCE TO A POINT ON THE EAST LINE OF LOT 8, WHICH IS 22.00 FEET NORTH OF THE SOUTHEAST CORNER THEREOF; THENCE TO A POINT ON THE EAST LINE OF LOT 7, WHICH IS 6.00 FEET NORTH OF THE SOUTHEAST CORNER THEREOF; THENCE TO THE SOUTHEAST CORNER OF LOT 6; THENCE SOUTHERLY ALONG A SOUTHERLY PROLONGATION OF THE EAST LINE OF LOT 6, A DISTANCE OF 2.20 FEET; THENCE "DUE EAST", A DISTANCE OF 2.71 FEET; THENCE NORTHERLY ALONG A LINE, WHICH IS 2.71 FEET EAST OF AND PARALLEL TO THE WEST LINE OF SAID LOT 5, A DISTANCE OF 35.62 FEET; TO THE POINT OF BEGINNING), IN COOK COUNTY, ILLINOIS.

PARCEL P:

ALL THAT PART OF THE NORTH/SOUTH 16-FOOT PUBLIC ALLEY, LYING WEST OF WEST LINE OF LOT 4 AND LYING EAST OF THE EAST LINE OF LOT 5; LYING NORTH OF A LINE DRAWN FROM THE SOUTHWEST CORNER OF LOT 4 TO THE SOUTHEAST CORNER OF LOT 5; AND LYING SOUTH OF THE WESTWARDLY EXTENSION OF THE NORTH LINE OF LOT 4 BEING THE SOUTH LINE OF THE PUBLIC ALLEY VACATED BY ORDINANCE PASSED JANUARY 30, 1905 AND RECORDED FEBRUARY 27, 1905 AS DOCUMENT 3658389, ALL IN BLOCK 5 IN W. F. DOMINICK'S SUBDIVISION AFORESAID, IN COOK COUNTY, ILLINOIS.

PARCEL Q:

LOTS 2 TO 10, BOTH INCLUSIVE, AND LOTS 11 TO 15, BOTH INCLUSIVE, AND LOTS 25 TO 28, BOTH INCLUSIVE, IN BLOCK 4 IN DOMINICK'S SUBDIVISION OF LOTS 1, 2 AND 3 IN BLOCK 14 IN SHEFFIELD'S ADDITION TO CHICAGO IN SECTION 32, TOWNSHIP 40 NORTH, RANGE 14, EAST OF THE THIRD PRINCIPAL MERIDIAN, IN COOK COUNTY, ILLINOIS.

PARCEL R:

ALL OF THE NORTH/SOUTH 16-FOOT PUBLIC ALLEY, LYING WEST OF THE WEST LINE OF LOTS 1 TO 10, BOTH INCLUSIVE; LYING EAST OF THE EAST LINE OF LOTS 11 AND 28; LYING EAST OF A LINE DRAWN FROM THE SOUTHEAST CORNER OF LOT 11 TO THE NORTHEAST CORNER OF LOT 28; LYING SOUTH OF A LINE DRAWN FROM THE NORTHWEST CORNER OF LOT 1 TO THE NORTHEAST CORNER OF LOT 11 AND LYING NORTH OF A LINE DRAWN FROM THE SOUTHWEST CORNER OF LOT 10 TO THE SOUTHEAST CORNER OF LOT 28, ALSO;

ALL THAT PART OF THE EAST/WEST 16-FOOT PUBLIC ALLEY, LYING SOUTH OF THE SOUTH LINE OF LOTS 11 TO 14, BOTH INCLUSIVE AND LYING NORTH OF THE NORTH LINE OF LOTS 25 TO 28, BOTH INCLUSIVE; LYING EAST OF A LINE DRAWN FROM THE SOUTHWEST CORNER OF LOT 14 TO THE NORTHWEST CORNER OF LOT 25 AND LYING WEST OF A LINE DRAWN FROM THE SOUTHEAST CORNER OF LOT 11 TO THE NORTHEAST CORNER OF LOT 28;

ALL IN BLOCK 4 IN DOMINICK'S SUBDIVISION OF LOTS 1, 2 AND 3 IN BLOCK 14 IN SHEFFIELD'S ADDITION TO CHICAGO IN SECTION 32, TOWNSHIP 40 NORTH, RANGE 14, EAST OF THE THIRD PRINCIPAL MERIDIAN, AS VACATED BY ORDINANCE RECORDED AUGUST 30, 1995 AS DOCUMENT 95574351, IN COOK COUNTY, ILLINOIS.

PARCEL S:

LOTS 1 TO 13, BOTH INCLUSIVE IN BLOCK 2 AND LOTS 1 TO 6, BOTH INCLUSIVE IN BLOCK 1, ALL IN J. F. LAWRENCE'S SUBDIVISION OF LOT 4 IN BLOCK 14 IN SHEFFIELD'S ADDITION TO CHICAGO IN THE NORTH 1/2 OF SECTION 32, TOWNSHIP 40 NORTH, RANGE 14, EAST OF THE THIRD PRINCIPAL MERIDIAN, AND THAT PART OF LOTS 7 AND 8 IN SAID BLOCK 1 IN J. F. LAWRENCE'S SUBDIVISION AFORESAID, WHICH LIES EASTERLY OF THE CENTER LINE OF A FORMER RAILROAD SERVICE TRACK (SAID CENTER LINE DESCRIBED AS FOLLOWS:

COMMENCING AT A POINT IN THE SOUTH LINE OF SAID BLOCK 1, WHICH IS 14.31 FEET WEST OF THE SOUTHEAST CORNER OF SAID LOT 7; THENCE NORTH AT RIGHT ANGLES TO SAID SOUTH LINE 11.00 FEET TO A POINT OF CURVE; THENCE NORTHERLY IN THE ARC OF A CIRCLE, TANGENT TO THE LAST DESCRIBED LINE, CONVEX EASTERLY AND HAVING A RADIUS OF 177.53 FEET FOR A DISTANCE OF 93.23 FEET TO A POINT IN THE NORTH LINE OF SAID LOT 8, WHICH IS 14.17 FEET WEST OF THE NORTHEAST CORNER OF SAID LOT 8), IN COOK COUNTY, ILLINOIS.

PARCEL T:

THE NORTH 1/2 OF THE VACATED EAST/WEST 12-FOOT PUBLIC ALLEY, AS VACATED BY ORDINANCE RECORDED SEPTEMBER 14, 1966 AS DOCUMENT NUMBER 19942469 LYING SOUTH OF AND ADJOINING THE SOUTH LINE OF LOTS 1 TO 13, BOTH INCLUSIVE, IN BLOCK 2 IN J. F. LAWRENCE'S SUBDIVISION OF LOT 4 IN BLOCK 14 IN SHEFFIELD'S ADDITION TO CHICAGO IN THE NORTH 1/2 OF SECTION 32, TOWNSHIP 40 NORTH, RANGE 14, EAST OF THE THIRD PRINCIPAL MERIDIAN, IN COOK COUNTY, ILLINOIS.

PARCEL U:

LOTS 1 TO 59, BOTH INCLUSIVE; LOTS 77 TO 98, BOTH INCLUSIVE; AND THAT PART OF LOTS 60 AND 68 TO 76, BOTH INCLUSIVE, LYING SOUTH AND WEST OF THE FORMER RIGHT OF WAY OF THE CHICAGO, MILWAUKEE AND ST. PAUL RAILWAY; ALL OF VACATED WEST CROOKED STREET

AS VACATED PER ORDINANCE RECORDED AUGUST 22, 1960 AS DOCUMENT NUMBER 17943256 AND ALL OF THE VACATED ALLEY BETWEEN ABOVE LOTS 12 AND 98 AS VACATED PER ORDINANCE RECORDED MAY 15, 1916 AS DOCUMENT NUMBER 5868006; AND ALL OF THE VACATED ALLEY AND VACATED WEST CROOKED STREET AS VACATED PER ORDINANCE RECORDED JULY 20, 1951 AS DOCUMENT NUMBER 15128221, ALL IN BLOCK 1 IN THE SUBDIVISION OF BLOCK 13 IN SHEFFIELD'S ADDITION TO CHICAGO IN SECTION 32, TOWNSHIP 40 NORTH, RANGE 14, EAST OF THE THIRD PRINCIPAL MERIDIAN, IN COOK COUNTY, ILLINOIS; AND ALSO

THAT PART OF VACATED NORTH KINGSBURY STREET VACATED BY ORDINANCE RECORDED AUGUST 13, 1984 AS DOCUMENT NUMBER 27212284 IN SECTION 32, TOWNSHIP 40 NORTH, RANGE 14, EAST OF THE THIRD PRINCIPAL MERIDIAN, DESCRIBED AS FOLLOWS: COMMENCING AT THE NORTH MOST CORNER OF BLOCK 1 IN THE SUBDIVISION OF BLOCK 13 IN SHEFFIELD'S ADDITION TO CHICAGO, IN THE EAST HALF OF THE NORTHWEST QUARTER OF SECTION 32 AFORESAID; THENCE SOUTH 46°14'43" EAST ALONG THE EASTERLY LINE OF BLOCK 1 AFORESAID, 271.29 FEET TO ITS POINT OF INTERSECTION WITH THE NORTHERLY LINE OF THE FORMER CHICAGO, MILWAUKEE AND ST. PAUL RAILWAY COMPANY RIGHT OF WAY; THENCE SOUTH 46°14'43" EAST ALONG THE EASTERLY LINE OF BLOCK 1 AFORESAID, 69.53 FEET TO THE SOUTHERLY LINE OF THE FORMER CHICAGO, MILWAUKEE AND ST. PAUL RAILWAY COMPANY RIGHT OF WAY, AND THE POINT BEING THE POINT OF BEGINNING; THENCE SOUTH 46°14'43" EAST ALONG THE EASTERLY LINE OF BLOCK 1 AFORESAID, 675.49 FEET TO THE SOUTHEAST CORNER THEREOF; THENCE NORTH 14°54'50" WEST ALONG THE WESTERLY LINE OF NORTH KINGSBURY STREET AS VACATED 21.96 FEET TO A BEND THEREIN; THENCE NORTH 46°14'43" WEST ALONG THE WESTERLY LINE OF NORTH KINGSBURY STREET AS VACATED 656.73 FEET; THENCE SOUTH 43°45'17" WEST 11.42 FEET TO THE POINT OF BEGINNING, IN COOK COUNTY, ILLINOIS.

PARCEL U ALSO KNOWN AS:

THAT PART OF LOTS 1 THROUGH 98, INCLUSIVE IN BLOCK 1 IN THE SUBDIVISION OF BLOCK 13 IN SHEFFIELD'S ADDITION TO CHICAGO IN SECTION 32, TOWNSHIP 40 NORTH, RANGE 14, EAST OF THE THIRD PRINCIPAL MERIDIAN; TOGETHER WITH THE FORMER RIGHT OF WAY OF THE CHICAGO, MILWAUKEE AND ST. PAUL RAILWAY IN SAID BLOCK 1; TOGETHER WITH VACATED WEST CROOKED STREET AS VACATED PER ORDINANCE RECORDED AUGUST 22, 1960 AS DOCUMENT NUMBER 17943256; TOGETHER WITH THE VACATED ALLEY AS VACATED PER ORDINANCE RECORDED MAY 15, 1916 AS DOCUMENT NUMBER 5868006; TOGETHER WITH THE VACATED ALLEY AND VACATED WEST CROOKED STREET AS VACATED PER ORDINANCE RECORDED JULY 20, 1951 AS DOCUMENT NUMBER 15128221; TOGETHER WITH THE VACATED ALLEY LYING AS VACATED PER ORDINANCE RECORDED JANUARY 6, 1994 AS DOCUMENT NUMBER 94-014635; TOGETHER WITH THE VACATED NORTH KINGSBURY STREET VACATED BY ORDINANCE RECORDED

AUGUST 13, 1984 AS DOCUMENT NUMBER 27212284, ALL TAKEN AS A TRACT AND DESCRIBED AS FOLLOWS:

COMMENCING AT THE NORTH MOST CORNER OF SAID BLOCK 1; THENCE SOUTH 01°51'31" EAST ALONG THE WEST LINE OF BLOCK 1 AFORESAID 162.45 FEET TO ITS POINT OF INTERSECTION WITH THE NORTHERLY LINE OF THE FORMER CHICAGO, MILWAUKEE AND ST. PAUL RAILWAY COMPANY RIGHT OF WAY; THENCE SOUTH 01°51'31" EAST ALONG THE WEST LINE OF BLOCK 1 AFORESAID 25.01 FEET TO ITS POINT OF INTERSECTION WITH THE SOUTHERLY LINE OF THE FORMER CHICAGO, MILWAUKEE AND ST. PAUL RAILWAY COMPANY RIGHT OF WAY SAID POINT BEING THE POINT OF BEGINNING; THENCE SOUTH 01°51'31" EAST ALONG THE WEST LINE OF BLOCK 1 AFORESAID 536.85 FEET TO THE SOUTHWEST CORNER THEREOF; THENCE NORTH 88°18'03" EAST ALONG THE SOUTH LINE OF BLOCK 1 AFORESAID 710.91 FEET TO THE SOUTHEAST CORNER THEREOF; THENCE NORTH 14°54'50" WEST ALONG THE WESTERLY LINE OF NORTH KINGSBURY STREET AS VACATED 21.96 FEET TO A BEND THEREIN; THENCE NORTH 46°14'43" WEST ALONG THE WESTERLY LINE OF NORTH KINGSBURY STREET AS VACATED 656.73 FEET; THENCE SOUTH 43°45'17" WEST 11.42 FEET TO ITS POINT OF INTERSECTION WITH THE SOUTHERLY LINE OF THE FORMER CHICAGO, MILWAUKEE AND ST. PAUL RAILWAY COMPANY RIGHT OF WAY; THENCE WESTERLY 247.83 FEET ALONG THE SOUTHERLY LINE OF THE FORMER CHICAGO, MILWAUKEE AND ST. PAUL RAILWAY COMPANY RIGHT OF WAY BEING THE ARC OF A CIRCLE HAVING A RADIUS OF 465.84 FEET CONCAVE SOUTHERLY AND WHOSE CHORD BEARS NORTH 78°37'00" WEST, A DISTANCE OF 244.92 FEET TO THE POINT OF BEGINNING, IN COOK COUNTY, ILLINOIS.

PARCEL V:

THAT PART OF THE FORMER CHICAGO, MILWAUKEE AND ST. PAUL RAILWAY COMPANY RIGHT OF WAY THROUGH LOTS 60 AND 68 TO 76, INCLUSIVE, AND THAT PART OF THE ALLEY WEST OF LOTS 68 TO 69 AND THAT PART OF THE ALLEY NORTH OF LOT 60 IN BLOCK 1 IN THE SUBDIVISION OF BLOCK 13 IN SHEFFIELD'S ADDITION TO CHICAGO IN SECTION 32, TOWNSHIP 40 NORTH, RANGE 14, EAST OF THE THIRD PRINCIPAL MERIDIAN, IN COOK COUNTY, ILLINOIS; AND ALSO

THAT PART OF VACATED NORTH KINGSBURY STREET VACATED BY ORDINANCE RECORDED AUGUST 13, 1984 AS DOCUMENT NUMBER 27212284 IN SECTION 32, TOWNSHIP 40 NORTH, RANGE 14, EAST OF THE THIRD PRINCIPAL MERIDIAN, DESCRIBED AS FOLLOWS: COMMENCING AT THE NORTH MOST CORNER OF BLOCK 1 IN THE SUBDIVISION OF BLOCK 13 IN SHEFFIELD'S ADDITION TO CHICAGO, IN THE EAST HALF OF THE NORTHWEST QUARTER OF SECTION 32 AFORESAID; THENCE SOUTH 46°14'43" EAST ALONG THE EASTERLY LINE OF BLOCK 1 AFORESAID, 271.29 FEET TO ITS POINT OF INTERSECTION WITH THE NORTHERLY LINE OF THE FORMER CHICAGO, MILWAUKEE AND ST. PAUL RAILWAY COMPANY RIGHT OF WAY, SAID POINT BEING THE POINT OF BEGINNING; THENCE SOUTH 46°14'43" EAST ALONG THE EASTERLY LINE OF BLOCK

1 AFORESAID, 69.53 FEET TO THE SOUTHERLY LINE OF THE FORMER CHICAGO, MILWAUKEE AND ST. PAUL RAILWAY COMPANY RIGHT OF WAY; THENCE NORTH 43°45'17" EAST 11.42 FEET TO THE WESTERLY LINE OF NORTH KINGSBURY STREET AS VACATED; THENCE NORTH 46°14'43" WEST ALONG THE WESTERLY LINE OF NORTH KINGSBURY STREET AS VACATED 69.53 FEET; THENCE SOUTH 43°45'17" WEST 11.42 FEET TO THE POINT OF BEGINNING, IN COOK COUNTY, ILLINOIS.

PARCEL V ALSO KNOWN AS:

THAT PART OF LOTS 1 THROUGH 98, INCLUSIVE IN BLOCK 1 IN THE SUBDIVISION OF BLOCK 13 IN SHEFFIELD'S ADDITION TO CHICAGO IN SECTION 32, TOWNSHIP 40 NORTH, RANGE 14, EAST OF THE THIRD PRINCIPAL MERIDIAN; TOGETHER WITH THE FORMER RIGHT OF WAY OF THE CHICAGO, MILWAUKEE AND ST. PAUL RAILWAY IN SAID BLOCK 1; TOGETHER WITH VACATED WEST CROOKED STREET AS VACATED PER ORDINANCE RECORDED AUGUST 22, 1960 AS DOCUMENT NUMBER 17943256; TOGETHER WITH THE VACATED ALLEY AS VACATED PER ORDINANCE RECORDED MAY 15, 1916 AS DOCUMENT NUMBER 5868006; TOGETHER WITH THE VACATED ALLEY AND VACATED WEST CROOKED STREET AS VACATED PER ORDINANCE RECORDED JULY 20, 1951 AS DOCUMENT NUMBER 15128221; TOGETHER WITH THE VACATED ALLEY LYING AS VACATED PER ORDINANCE RECORDED JANUARY 6, 1994 AS DOCUMENT NUMBER 94-014635; TOGETHER WITH THE VACATED NORTH KINGSBURY STREET VACATED BY ORDINANCE RECORDED AUGUST 13, 1984 AS DOCUMENT NUMBER 27212284, ALL TAKEN AS A TRACT AND DESCRIBED AS FOLLOWS:

COMMENCING AT THE NORTH MOST CORNER OF SAID BLOCK 1; THENCE SOUTH 01°51'31" EAST ALONG THE WEST LINE OF BLOCK 1 AFORESAID 162.45 FEET TO ITS POINT OF INTERSECTION WITH THE NORTHERLY LINE OF THE FORMER CHICAGO, MILWAUKEE AND ST. PAUL RAILWAY COMPANY RIGHT OF WAY SAID POINT BEING THE POINT OF BEGINNING; THENCE SOUTH 01°51'31" EAST ALONG THE WEST LINE OF BLOCK 1 AFORESAID 25.01 FEET TO ITS POINT OF INTERSECTION WITH THE SOUTHERLY LINE OF THE FORMER CHICAGO, MILWAUKEE AND ST. PAUL RAILWAY COMPANY RIGHT OF WAY; THENCE EASTERLY 247.83 FEET ALONG THE SOUTHERLY LINE OF THE FORMER CHICAGO, MILWAUKEE AND ST. PAUL RAILWAY COMPANY RIGHT OF WAY BEING THE ARC OF A CIRCLE HAVING A RADIUS OF 465.84 FEET CONCAVE SOUTHERLY AND WHOSE CHORD BEARS SOUTH 78°37'00" EAST, A DISTANCE OF 244.92 FEET TO ITS POINT OF INTERSECTION WITH THE EASTERLY LINE OF SAID BLOCK 1; THENCE NORTH 43°45'17" EAST 11.42 FEET TO THE WESTERLY LINE OF NORTH KINGSBURY STREET AS VACATED; THENCE NORTH 46°14'43" WEST ALONG THE WESTERLY LINE OF NORTH KINGSBURY STREET AS VACATED 69.53 FEET; THENCE SOUTH 43°45'17" WEST 11.42 FEET TO ITS POINT OF INTERSECTION WITH THE NORTHERLY LINE OF THE FORMER CHICAGO, MILWAUKEE AND ST. PAUL RAILWAY COMPANY RIGHT OF WAY; THENCE WESTERLY 193.60 FEET ALONG THE NORTHERLY LINE OF THE FORMER CHICAGO, MILWAUKEE AND ST. PAUL RAILWAY COMPANY

RIGHT OF WAY BEING THE ARC OF A CIRCLE HAVING A RADIUS OF 490.84 FEET CONCAVE SOUTHERLY AND WHOSE CHORD BEARS NORTH 82°27'22" WEST, A DISTANCE OF 192.35 FEET TO THE POINT OF BEGINNING, IN COOK COUNTY, ILLINOIS.

PARCEL W:

LOTS 61 TO 67 AND THAT PART OF LOTS 68 TO 73, TOGETHER WITH THAT PART OF THE VACATED ALLEY LYING ADJACENT TO LOT 60 AS VACATED PER ORDINANCE RECORDED JANUARY 6, 1994 AS DOCUMENT NUMBER 94-014635, LYING EAST AND NORTH OF THE FORMER RIGHT OF WAY OF THE CHICAGO, MILWAUKEE AND ST. PAUL RAILROAD IN BLOCK 1 IN SUBDIVISION OF BLOCK 13 IN SHEFFIELD'S ADDITION TO CHICAGO, IN THE EAST HALF OF THE NORTHWEST QUARTER OF SECTION 32, TOWNSHIP 40 NORTH, RANGE 14, EAST OF THE THIRD PRINCIPAL MERIDIAN, IN COOK COUNTY, ILLINOIS; AND ALSO

THAT PART OF VACATED NORTH KINGSBURY STREET VACATED BY ORDINANCE RECORDED AUGUST 13, 1984 AS DOCUMENT NUMBER 27212284 IN SECTION 32, TOWNSHIP 40 NORTH, RANGE 14, EAST OF THE THIRD PRINCIPAL MERIDIAN, DESCRIBED AS FOLLOWS: BEGINNING AT THE NORTH MOST CORNER OF IN BLOCK 1 IN THE SUBDIVISION OF BLOCK 13 IN SHEFFIELD'S ADDITION TO CHICAGO, IN THE EAST HALF OF THE NORTHWEST QUARTER OF SECTION 32 AFORESAID; THENCE SOUTH 46°14'43" EAST ALONG THE EASTERLY LINE OF BLOCK 1 AFORESAID, 271.29 FEET TO ITS POINT OF INTERSECTION WITH THE NORTHERLY LINE OF THE FORMER CHICAGO, MILWAUKEE AND ST. PAUL RAILWAY COMPANY RIGHT OF WAY; THENCE NORTH 43°45'17" EAST 11.42 FEET TO THE WESTERLY LINE OF NORTH KINGSBURY STREET AS VACATED; THENCE NORTH 46°14'43" WEST ALONG THE WESTERLY LINE OF NORTH KINGSBURY STREET AS VACATED 252.96 FEET TO A BEND THEREIN; THENCE NORTH 78°09'54" WEST ALONG THE WESTERLY LINE OF NORTH KINGSBURY STREET AS VACATED 21.60 FEET TO THE POINT OF BEGINNING, IN COOK COUNTY, ILLINOIS.

PARCEL W ALSO KNOWN AS:

THAT PART OF LOTS 1 THROUGH 98, INCLUSIVE IN BLOCK 1 IN THE SUBDIVISION OF BLOCK 13 IN SHEFFIELD'S ADDITION TO CHICAGO IN SECTION 32, TOWNSHIP 40 NORTH, RANGE 14, EAST OF THE THIRD PRINCIPAL MERIDIAN; TOGETHER WITH THE FORMER RIGHT OF WAY OF THE CHICAGO, MILWAUKEE AND ST. PAUL RAILWAY IN SAID BLOCK 1; TOGETHER WITH VACATED WEST CROOKED STREET AS VACATED PER ORDINANCE RECORDED AUGUST 22, 1960 AS DOCUMENT NUMBER 17943256; TOGETHER WITH THE VACATED ALLEY AS VACATED PER ORDINANCE RECORDED MAY 15, 1916 AS DOCUMENT NUMBER 5868006; TOGETHER WITH THE

VACATED ALLEY AND VACATED WEST CROOKED STREET AS VACATED PER ORDINANCE RECORDED JULY 20, 1951 AS DOCUMENT NUMBER 15128221; TOGETHER WITH THE VACATED ALLEY LYING AS VACATED PER ORDINANCE RECORDED JANUARY 6, 1994 AS DOCUMENT NUMBER 94-014635; TOGETHER WITH THE VACATED NORTH KINGSBURY STREET VACATED BY ORDINANCE RECORDED AUGUST 13, 1984 AS DOCUMENT NUMBER 27212284, ALL TAKEN AS A TRACT AND DESCRIBED AS FOLLOWS:

BEGINNING AT THE NORTH MOST CORNER OF SAID BLOCK 1; THENCE SOUTH 01°51'31" EAST ALONG THE WEST LINE OF BLOCK 1 AFORESAID 162.45 FEET TO ITS POINT OF INTERSECTION WITH THE NORTHERLY LINE OF THE FORMER CHICAGO, MILWAUKEE AND ST. PAUL RAILWAY COMPANY RIGHT OF WAY; THENCE EASTERLY 193.60 FEET ALONG THE NORTHERLY LINE OF THE FORMER CHICAGO, MILWAUKEE AND ST. PAUL RAILWAY COMPANY RIGHT OF WAY BEING THE ARC OF A CIRCLE HAVING A RADIUS OF 490.84 FEET CONCAVE SOUTHERLY AND WHOSE CHORD BEARS SOUTH 82°27'22" EAST, A DISTANCE OF 192.35 FEET TO ITS POINT OF INTERSECTION WITH THE EASTERLY LINE OF SAID BLOCK 1; THENCE NORTH 43°45'17" EAST 11.42 FEET TO THE WESTERLY LINE OF NORTH KINGSBURY STREET AS VACATED; THENCE NORTH 46°14'43" WEST ALONG THE WESTERLY LINE OF NORTH KINGSBURY STREET AS VACATED 252.96 FEET TO A BEND THEREIN; THENCE NORTH 78°09'54" WEST ALONG THE WESTERLY LINE OF NORTH KINGSBURY STREET AS VACATED 21.60 FEET TO THE POINT OF BEGINNING, IN COOK COUNTY, ILLINOIS.

PARCEL X:

LOT 5 IN BLOCK 14 IN SHEFFIELD'S ADDITION TO CHICAGO IN SECTION 32, TOWNSHIP 40 NORTH, RANGE 14, EAST OF THE THIRD PRINCIPAL MERIDIAN, IN COOK COUNTY, ILLINOIS.

PARCEL Y:

THE SOUTH 1/2 OF THE VACATED EAST/WEST 12-FOOT PUBLIC ALLEY, AS VACATED BY ORDINANCE RECORDED SEPTEMBER 14, 1966 AS DOCUMENT #19942469 LYING NORTH OF AND ADJOINING THE NORTH LINE OF LOT 5 IN BLOCK 14 IN SHEFFIELD'S ADDITION TO CHICAGO IN SECTION 32, TOWNSHIP 40 NORTH, RANGE 14, EAST OF THE THIRD PRINCIPAL MERIDIAN, IN COOK COUNTY, ILLINOIS.

PARCEL Z:

THAT PART OF LOTS 3 AND 4 IN BLOCK 8 IN SHEFFIELD'S ADDITION TO CHICAGO, IN SECTION 32, TOWNSHIP 40 NORTH, RANGE 14, EAST OF THE THIRD PRINCIPAL MERIDIAN, DESCRIBED AS FOLLOWS:

BEGINNING AT A POINT ON THE NORTH LINE OF SAID LOT 3, A DISTANCE OF 315.00 FEET WEST OF THE NORTHEAST CORNER THEREOF (BEING ALSO A DISTANCE OF 125.00 FEET EAST OF THE

NORTHWEST CORNER THEREOF); THENCE DUE WEST ON THE NORTH LINE OF SAID LOTS 3 AND 4 A DISTANCE OF 354.33 FEET TO A POINT; THENCE SOUTH PARALLEL TO THE EAST LINE OF SAID LOT 4, A DISTANCE OF 378.82 FEET TO A POINT ON THE NORTHERLY LINE OF THE MILWAUKEE ROAD (CHICAGO, MILWAUKEE, ST. PAUL AND PACIFIC RAILROAD) RIGHT OF WAY; THENCE NORTH 61 DEGREES, 05 MINUTES EAST ALONG SAID NORTHERLY RIGHT OF WAY LINE, A DISTANCE OF 261.99 FEET TO A POINT ON THE EAST LINE OF SAID LOT 4; THENCE DUE NORTH ON THE EAST LINE OF SAID LOT 4 (BEING THE WEST RIGHT OF WAY LINE OF THE SAID MILWAUKEE ROAD), A DISTANCE OF 5.71 FEET TO A POINT ON A LINE, THAT IS 5.0 FEET NORTHWESTERLY BY RIGHT ANGLE MEASURE, AND PARALLEL TO THE AFORESAID COURSE BEARING NORTH 61 DEGREES, 05 MINUTES EAST; THENCE NORTH 61 DEGREES, 05 MINUTES EAST ALONG THE NORTHERLY RIGHT OF WAY LINE OF SAID MILWAUKEE ROAD, A DISTANCE OF 61.97 FEET TO A POINT; THENCE NORTH 62 DEGREES, 17 MINUTES EAST ALONG THE NORTHERLY RIGHT OF WAY LINE OF SAID MILWAUKEE ROAD, A DISTANCE OF 59.22 FEET TO A POINT; THENCE NORTH 05 DEGREES, 32 MINUTES EAST, A DISTANCE OF 189.78 FEET TO THE POINT OF BEGINNING, (EXCEPT THE NORTH 33.00 FEET TAKEN OR USED FOR CORTLAND STREET), ALSO; THAT PART OF LOTS 3 AND 4 IN BLOCK 8 IN SHEFFIELD'S ADDITION TO CHICAGO IN SECTION 32, TOWNSHIP 40 NORTH, RANGE 14, EAST OF THE THIRD PRINCIPAL MERIDIAN, DESCRIBED AS FOLLOWS:

BEGINNING AT A POINT ON THE NORTH LINE OF SAID LOT 3, THAT IS 315.00 FEET WEST OF THE NORTHEAST CORNER THEREOF (BEING ALSO 125.00 FEET EAST OF THE NORTHWEST CORNER THEREOF OF SAID LOT); THENCE DUE SOUTH IN A LINE PARALLEL TO THE EAST LINE OF SAID LOT 3, A DISTANCE OF 179.23 FEET TO A POINT ON THE NORTHERLY LINE OF THE MILWAUKEE ROAD (CHICAGO, MILWAUKEE, ST. PAUL AND PACIFIC RAILROAD) RIGHT OF WAY BEING THE POINT OF BEGINNING; THENCE SOUTH 62 DEGREES, 17 MINUTES WEST ON SAID NORTHERLY RIGHT OF WAY LINE, A DISTANCE OF 79.93 FEET TO A POINT; THENCE SOUTH 61 DEGREES, 05 MINUTES WEST ON SAID NORTHERLY RIGHT OF LINE A DISTANCE OF 61.97 FEET TO A POINT ON THE LINE BETWEEN SAID LOTS 3 AND 4; THENCE DUE SOUTH ON SAID LOT LINE (BEING THE WEST RIGHT OF WAY LINE OF SAID MILWAUKEE ROAD) 5.71 FEET TO A POINT ON A LINE, THAT IS 5.00 FEET SOUTHEASTERLY BY RIGHT ANGLE MEASURE, AND PARALLEL TO THE AFORESAID COURSE, BEARING SOUTH 61 DEGREES, 05 MINUTES WEST; THENCE SOUTH 61 DEGREES, 05 MINUTES WEST, ALSO SAID NORTHERLY RIGHT OF WAY LINE, A DISTANCE OF 261.99 FEET TO A POINT IN THE WEST LINE OF THE EAST 229.33 FEET (AS MEASURED ON THE NORTH LINE OF SAID LOT 4) SAID POINT BEING 378.82 FEET SOUTH OF THE NORTH LINE THEREOF; THENCE DUE SOUTH ALONG SAID LINE TO THE SOUTHERLY LINE OF LOT 4 BEING THE CENTER LINE OF THE NORTH BRANCH OF THE CHICAGO RIVER; THENCE NORTHEASTERLY ON THE SOUTHERN LINE OF SAID LOTS 3 AND 4 BEING ALSO THE CENTERLINE OF THE NORTH BRANCH OF THE CHICAGO RIVER, TO A POINT ON SAID LINE, THAT IS 315.00 FEET WEST OF AND PARALLEL TO THE EAST LINE OF SAID LOT 3; THENCE NORTH ON THE AFORESAID PARALLEL LINE TO THE POINT OF BEGINNING, (EXCEPTING THEREFROM THE MILWAUKEE ROAD RIGHT OF WAY, AND ALSO EXCEPTING

THEREFROM THAT PART OF SAID LOT 3, LYING EAST OF THE FOLLOWING DESCRIBED DIAGONAL LINE: BEGINNING AT THE NORTHWEST CORNER OF SAID LOT, BEING IN THE CENTER LINE OF CORTLAND STREET; THENCE DUE EAST ON THE NORTH LINE OF SAID LOT, A DISTANCE OF 125.00 FEET TO THE POINT OF BEGINNING OF SAID DIAGONAL LINE; THENCE SOUTH 05 DEGREES, 32 MINUTES WEST TO THE SOUTHERLY LINE OF SAID LOT 3)

ALSO; THAT PART OF LOT 5 AND THE WEST 111.67 FEET OF LOT 4 IN BLOCK 8 IN SHEFFIELD'S ADDITION TO CHICAGO IN THE SOUTHWEST 1/4 OF SECTION 32, TOWNSHIP 40 NORTH, RANGE 14, EAST OF THE THIRD PRINCIPAL MERIDIAN, LYING SOUTH OF THE SOUTH LINE OF CORTLAND STREET (FORMERLY CLYBOURN AVENUE) AND NORTH OF THE RIGHT OF WAY AND RAILROAD LANDS OF THE CHICAGO, MILWAUKEE, ST. PAUL AND PACIFIC RAILROAD COMPANY ALL IN COOK COUNTY, ILLINOIS.

PARCEL AA:

THAT PART OF LOT 3 IN BLOCK 8 IN SHEFFIELD'S ADDITION TO CHICAGO, A SUBDIVISION IN SECTION 32, TOWNSHIP 40 NORTH, RANGE 14, EAST OF THE THIRD PRINCIPAL MERIDIAN, LYING SOUTHERLY OF A LINE 20.00 FEET SOUTHERLY OF, AS MEASURED ALONG THE RADIAL LINES, AND PARALLEL WITH THE CENTER LINE OF THE CURVED MAIN TRACK OF THE S00 LINE RAILROAD, EXCEPTING THEREFROM THAT PART OF SAID LOT 3, LYING WEST OF THE FOLLOWING DESCRIBED DIAGONAL LINE:

BEGINNING AT THE NORTHWEST CORNER OF SAID LOT, BEING IN THE CENTER LINE OF CORTLAND STREET; THENCE DUE EAST ON THE NORTH LINE OF SAID LOT, A DISTANCE OF 125.00 FEET TO THE POINT OF BEGINNING OF SAID DIAGONAL LINE; THENCE SOUTH 05 DEGREES, 32 MINUTES WEST TO THE SOUTHERLY LINE OF SAID LOT 3, ALSO EXCEPT THEREFROM THAT PORTION FALLING WITHIN THE FOLLOWING DESCRIBED LAND:

A PARCEL OF LAND COMPRISED OF PARTS OF LOT 5 TO 11, INCLUSIVE IN BLOCK 2 IN THE SUBDIVISION OF LOT 1 AND 2 IN BLOCK 8 OF SHEFFIELD'S ADDITION TO CHICAGO, IN SECTION 32, TOWNSHIP 40 NORTH, RANGE 14, EAST OF THE THIRD PRINCIPAL MERIDIAN; TOGETHER WITH PART OF LOT 3 IN BLOCK 8 IN SAID SHEFFIELD'S ADDITION, DESCRIBED AS FOLLOWS: COMMENCING AT THE NORTHEAST CORNER OF LOT 11 IN BLOCK 2; THENCE SOUTHEASTERLY ALONG THE NORTHEASTERLY LINE OF SAID LOT AND ALONG THE NORTHEASTERLY LINE OF LOTS 10 AND 9 IN SAID BLOCK 2 (SAID NORTHEASTERLY LINE ALSO BEING THE SOUTHWESTERLY LINE OF NORTH KINGSBURY STREET), A DISTANCE OF 217.66 FEET TO THE POINT OF BEGINNING; THENCE CONTINUING ALONG THE NORTHEASTERLY LINE OF LOTS 9, 8, 7, 6 AND 5, A DISTANCE OF 173.23 FEET; THENCE NORTHWESTERLY AND WESTERLY ALONG A CURVED LINE, CONVEX NORTHEASTERLY AND HAVING A RADIUS OF 663.00 FEET, A DISTANCE OF 392.34 FEET TO A POINT ON THE WEST LINE OF AFOREMENTIONED LOT 11, WHICH IS 143.35 FEET SOUTH OF THE

NORTHWEST CORNER OF SAID LOT, AS MEASURED ALONG SAID WEST LINE; THENCE SOUTH ALONG SAID WEST LINE, A DISTANCE OF 24.65 FEET TO AN ANGLE POINT IN SAID LINE; THENCE SOUTHWESTERLY ALONG THE NORTHWESTERLY LINE OF SAID LOT 11, AND ALONG SAID NORTHWESTERLY LINE EXTENDED SOUTHWESTERLY, A DISTANCE OF 131 FEET, MORE OR LESS TO THE EDGE OF WATER OF THE NORTH BRANCH OF THE CHICAGO RIVER; THENCE NORTHWESTERLY AND WESTERLY ALONG SAID EDGE OF WATER PASSING INTO LOT 3 AFORESAID, TO AN INTERSECTION WITH A LINE DRAWN SOUTH, PERPENDICULAR TO THE SOUTH LINE OF WEST CORTLAND STREET, FROM A POINT 185.00 FEET WEST OF THE AFOREMENTIONED NORTHWEST CORNER OF SAID LOT 11, AS MEASURED ALONG SAID SOUTH LINE; THENCE NORTH ALONG SAID PERPENDICULAR LINE A DISTANCE OF 56.00 FEET, MORE OR LESS TO A POINT 147.01 FEET SOUTH FROM SAID SOUTH LINE OF CORTLAND STREET; THENCE EASTERLY ALONG A CURVED LINE, CONVEX NORTHERLY AND HAVING A RADIUS OF 676.33 FEET, A DISTANCE OF 186.09 FEET TO A POINT ON THE EAST LINE OF SAID LOT 3 (BEING ALSO THE AFOREMENTIONED WEST LINE OF LOT 11), WHICH POINT IS 133.34 FEET SOUTH FROM THE NORTHWEST CORNER OF SAID LOT 11, AS MEASURED ALONG SAID WEST LINE; THENCE EASTERLY AND SOUTHEASTERLY ALONG A CURVED LINE, CONVEX NORTHEASTERLY AND HAVING A RADIUS OF 673.00 FEET, A DISTANCE OF 220.04 FEET TO A POINT; THENCE NORTHEASTERLY ALONG A STRAIGHT LINE, A DISTANCE OF 37.96 FEET TO THE POINT OF BEGINNING), IN COOK COUNTY, ILLINOIS.

PARCEL BB:

A TRACT OF LAND COMPRISING PARTS OF LOTS OF 5 TO 11, (BOTH INCLUSIVE) IN BLOCK 2 IN SUBDIVISION OF LOTS 1 AND 2 OF BLOCK 8 IN SHEFFIELD'S ADDITION TO CHICAGO, IN SECTION 32, TOWNSHIP 40 NORTH, RANGE 14, EAST OF THE THIRD PRINCIPAL MERIDIAN AND ALSO COMPRISING PARTS OF LOTS 3, 4 AND 5 IN BLOCK 8 IN SHEFFIELD'S ADDITION TO CHICAGO, IN SECTION 32, TOWNSHIP 40 NORTH, RANGE 14, EAST OF THE THIRD PRINCIPAL MERIDIAN, WHICH TRACT IS BOUNDED AND DESCRIBED AS FOLLOWS: COMMENCING AT THE INTERSECTION OF THE SOUTH LINE OF CORTLAND STREET (AS OCCUPIED) AND THE SOUTHWESTERLY LINE OF KINGSBURY STREET (AS OCCUPIED); THENCE SOUTHEASTERLY, ALONG THE SOUTHWESTERLY LINE OF SAID KINGSBURY STREET, A DISTANCE OF 248.90 FEET TO THE POINT OF BEGINNING; THENCE CONTINUING ALONG SAID SOUTHWESTERLY LINE, A DISTANCE OF 142.96 FEET TO A POINT OF INTERSECTION WITH AN ARC OF A CIRCLE; THENCE NORTHWESTERLY ALONG THE ARC OF A CIRCLE, (WHICH ARC IS CONVEX NORTHERLY AND HAS A RADIUS OF 663.0 FEET), AN ARC DISTANCE OF 393.18 FEET, TO A POINT ON THE WEST LINE OF SAID LOT 11; THENCE SOUTHERLY, ALONG SAID WEST LINE OF SAID LOT 11, A DISTANCE OF 2.99 FEET TO A POINT OF INTERSECTION WITH AN ARC OF A CIRCLE; THENCE SOUTHWESTERLY ALONG THE ARC OF A CIRCLE, (WHICH ARC IS CONVEX NORTHWESTERLY, HAS A RADIUS OF 663.0 FEET, AND IS 20.00 FEET SOUTHERLY OF AND PARALLEL TO THE CENTERLINE OF THE MAIN RAILROAD TRACK), AN ARC DISTANCE OF 375.54 FEET, TO A POINT OF TANGENCY WITH THE NEXT DESCRIBED COURSE; THENCE SOUTH 61

DEGREES, 03 MINUTES WEST ALONG THE SOUTHEASTERLY LINE OF RAILROAD PROPERTY, AS PER DOCUMENT 2922193 (AS RECORDED WITH THE COUNTY RECORDER FOR COOK COUNTY, ILLINOIS), A DISTANCE OF 404.62 FEET; THENCE SOUTH 19 DEGREES, 03 MINUTES, 20 SECONDS WEST, A DISTANCE OF 40.92 FEET; THENCE NORTH 86 DEGREES, 19 MINUTES, 40 SECONDS WEST, A DISTANCE OF 62.47 FEET; THENCE NORTH 51 DEGREES, 10 MINUTES, 30 SECONDS WEST, A DISTANCE OF 139.25 FEET; THENCE NORTH 26 DEGREES, 00 MINUTE WEST, A DISTANCE OF 36.64 FEET; THENCE SOUTH 60 DEGREES, 13 MINUTES EAST ALONG THE NORTHERLY LINE OF RAILROAD PROPERTY, AS PER SAID DOCUMENT 2922193, A DISTANCE OF 107.0 FEET; THENCE SOUTH 80 DEGREES, 16 MINUTES EAST, ALONG THE NORTHERLY LINE OF RAILROAD PROPERTY, AS PER SAID DOCUMENT 2922193, A DISTANCE OF 61.0 FEET; THENCE NORTH 61 DEGREES, 03 MINUTES EAST ALONG THE NORTHWESTERLY LINE OF RAILROAD PROPERTY, AS PER SAID DOCUMENT 2922193, A DISTANCE OF 360.79 FEET TO A POINT ON THE EAST LINE OF SAID LOT 4; THENCE NORTH 00 DEGREES, 01 MINUTES EAST ALONG THE EAST LINE OF SAID LOT 4, A DISTANCE OF 5.71 FEET; THENCE NORTH 61 DEGREES, 05 MINUTES EAST ALONG THE NORTHERLY RIGHT OF WAY LINE OF SAID MILWAUKEE ROAD, A DISTANCE OF 61.97 FEET TO A POINT; THENCE NORTH 62 DEGREES, 17 MINUTES EAST ALONG THE NORTHERLY RIGHT OF WAY LINE OF SAID MILWAUKEE ROAD, A DISTANCE OF 59.22 FEET TO A POINT; THENCE NORTH 05 DEGREES, 32 MINUTES EAST, A DISTANCE OF 56.02 FEET; THENCE SOUTH 89 DEGREES, 59 MINUTES EAST, A DISTANCE OF 326.0 FEET TO A POINT ON THE EAST LINE OF SAID LOT 3; THENCE SOUTHERLY, ALONG THE EAST LINE OF SAID LOT 3, A DISTANCE OF 9.30 FEET TO A POINT OF INTERSECTION WITH AN ARC OF A CIRCLE; THENCE SOUTHEASTERLY ALONG THE ARC OF A CIRCLE, (WHICH ARC IS CONCAVE SOUTHWESTERLY AND HAS A RADIUS OF 697.0 FEET), AN ARC DISTANCE OF 272.63 FEET TO THE POINT OF BEGINNING, (EXCEPT THEREFROM THAT PORTION FALLING WITHIN THE FOLLOWING DESCRIBED LAND:

A PARCEL OF LAND COMPRISED OF PARTS OF LOT 5 TO 11, INCLUSIVE IN BLOCK 2 IN THE SUBDIVISION OF LOT 1 AND 2 IN BLOCK 8 OF SHEFFIELD'S ADDITION TO CHICAGO, IN SECTION 32, TOWNSHIP 40 NORTH, RANGE 14, EAST OF THE THIRD PRINCIPAL MERIDIAN; TOGETHER WITH PART OF LOT 3 IN BLOCK 8 IN SAID SHEFFIELD'S ADDITION, DESCRIBED AS FOLLOWS: COMMENCING AT THE NORTHEAST CORNER OF LOT 11 IN BLOCK 2; THENCE SOUTHEASTERLY ALONG THE NORTHEASTERLY LINE OF SAID LOT AND ALONG THE NORTHEASTERLY LINE OF LOTS 10 AND 9 IN SAID BLOCK 2 (SAID NORTHEASTERLY LINE ALSO BEING THE SOUTHWESTERLY LINE OF NORTH KINGSBURY STREET), A DISTANCE OF 217.66 FEET TO THE POINT OF BEGINNING; THENCE CONTINUING ALONG THE NORTHEASTERLY LINE OF LOTS 9, 8, 7, 6 AND 5, A DISTANCE OF 173.23 FEET; THENCE NORTHWESTERLY AND WESTERLY ALONG A CURVED LINE, CONVEX NORTHEASTERLY AND HAVING A RADIUS OF 663.00 FEET, A DISTANCE OF 392.34 FEET TO A POINT ON THE WEST LINE OF AFOREMENTIONED LOT 11, WHICH IS 143.35 FEET SOUTH OF THE NORTHWEST CORNER OF SAID LOT, AS MEASURED ALONG SAID WEST LINE; THENCE SOUTH ALONG SAID WEST LINE, A DISTANCE OF 24.65 FEET TO AN ANGLE POINT IN SAID LINE; THENCE

SOUTHWESTERLY ALONG THE NORTHWESTERLY LINE OF SAID LOT 11, AND ALONG SAID NORTHWESTERLY LINE EXTENDED SOUTHWESTERLY, A DISTANCE OF 131 FEET, MORE OR LESS TO THE EDGE OF WATER OF THE NORTH BRANCH OF THE CHICAGO RIVER; THENCE NORTHWESTERLY AND WESTERLY ALONG SAID EDGE OF WATER PASSING INTO LOT 3 AFORESAID, TO AN INTERSECTION WITH A LINE DRAWN SOUTH, PERPENDICULAR TO THE SOUTH LINE OF WEST CORTLAND STREET, FROM A POINT 185.00 FEET WEST OF THE AFOREMENTIONED NORTHWEST CORNER OF SAID LOT 11, AS MEASURED ALONG SAID SOUTH LINE; THENCE NORTH ALONG SAID PERPENDICULAR LINE, A DISTANCE OF 56 FEET, MORE OR LESS TO A POINT 147.01 FEET SOUTH FROM SAID SOUTH LINE OF CORTLAND STREET; THENCE EASTERLY ALONG A CURVED LINE, CONVEX NORTHERLY AND HAVING A RADIUS OF 676.33 FEET, A DISTANCE OF 186.09 FEET TO A POINT ON THE EAST LINE OF SAID LOT 3 (BEING ALSO THE AFOREMENTIONED WEST LINE OF LOT 11), WHICH POINT IS 133.34 FEET SOUTH FROM THE NORTHWEST CORNER OF SAID LOT 11, AS MEASURED ALONG SAID WEST LINE; THENCE EASTERLY AND SOUTHEASTERLY ALONG A CURVED LINE, CONVEX NORTHEASTERLY AND HAVING A RADIUS OF 673.00 FEET, A DISTANCE OF 220.04 FEET TO A POINT; THENCE NORTHEASTERLY ALONG A STRAIGHT LINE, A DISTANCE OF 37.96 FEET TO THE POINT OF BEGINNING), IN COOK COUNTY, ILLINOIS.

PARCEL CC:

ALL THAT PART OF NORTH SOUTHPORT AVENUE VACATED BY ORDINANCE RECORDED JANUARY 5, 1994 AS DOCUMENT 94-014634, IN COOK COUNTY, ILLINOIS, LYING EAST OF THE EAST LINE OF LOTS 1 TO 4, BOTH INCLUSIVE, IN BLOCK 5 IN W. F. DOMINICK'S SUBDIVISION OF LOTS 1, 2 AND 3 IN BLOCK 14 OF SHEFFIELD'S ADDITION TO CHICAGO IN SECTION 32, TOWNSHIP 40 NORTH, RANGE 14, EAST OF THE THIRD PRINCIPAL MERIDIAN; LYING EAST OF THE EAST LINE OF LOT 1 IN BLOCK 1 IN J. F. LAWRENCE'S SUBDIVISION OF LOT 4 IN BLOCK 14 IN SHEFFIELD'S ADDITION AFOREMENTIONED: LYING EAST OF THE EAST LINE OF LOT 1 IN BLOCK 2 IN J. F. LAWRENCE'S SUBDIVISION AFOREMENTIONED; LYING EAST OF A LINE DRAWN FROM THE SOUTHEAST CORNER OF LOT 4 IN BLOCK 5 IN W. F. DOMINICK'S SUBDIVISION AFOREMENTIONED TO THE NORTHEAST CORNER OF LOT 1 IN BLOCK 1 IN J. F. LAWRENCE'S SUBDIVISION AFOREMENTIONED; LYING EAST OF A LINE DRAWN FROM THE SOUTHEAST CORNER OF LOT 1 IN BLOCK 1 TO THE NORTHEAST CORNER OF LOT 1 IN BLOCK 2 IN J. F. LAWRENCE'S SUBDIVISION AFOREMENTIONED; LYING EAST OF A LINE DRAWN FROM THE SOUTHEAST CORNER OF LOT 1 IN BLOCK 1 IN J. F. LAWRENCE'S SUBDIVISION AFOREMENTIONED TO THE NORTHEAST CORNER OF LOT 5 IN BLOCK 14 IN SHEFFIELD'S ADDITION TO CHICAGO AFOREMENTIONED; LYING EAST OF THE EAST LINE OF LOT 5 IN BLOCK 14 IN SHEFFIELD'S ADDITION TO CHICAGO AFOREMENTIONED; LYING WEST OF THE WEST LINE OF LOTS 43, 44, 45, 48, 49 AND THE WEST LINE OF LOTS 51 TO 63, BOTH INCLUSIVE; LYING WEST OF A LINE DRAWN FROM THE SOUTHWEST CORNER OF LOT 61 TO THE NORTHWEST CORNER OF LOT 60; LYING WEST OF A LINE DRAWN FROM THE SOUTHWEST CORNER OF LOT 45 TO THE NORTHWEST CORNER OF LOT 44 (SAID LINE BEING THE WEST LINE

OF WEST CROOKED STREET VACATED BY ORDINANCE PASSED JUNE 10, 1960 RECORDED AUGUST 22, 1960 AS DOCUMENT 17943256) ALL IN BLOCK 1 IN SUBDIVISION OF BLOCK 13 IN SHEFFIELD'S ADDITION TO CHICAGO IN SECTION 32; LYING NORTH OF A LINE DRAWN FROM THE SOUTHEAST CORNER OF LOT 5 IN BLOCK 14 IN SHEFFIELD'S ADDITION TO CHICAGO AFOREMENTIONED TO THE SOUTHWEST CORNER OF LOT 43 IN BLOCK 1 IN SUBDIVISION OF BLOCK 13 AFOREMENTIONED; AND LYING SOUTH OF THE EASTWARDLY EXTENSION OF THE NORTH LINE OF LOT 1 IN BLOCK 5 IN W. F. DOMINICK'S SUBDIVISION AFOREMENTIONED, ALSO

ALL THAT PART OF WEST ARMITAGE AVENUE VACATED BY ORDINANCE RECORDED JANUARY 5, 1994 AS DOCUMENT 94-014634, IN COOK COUNTY, ILLINOIS, LYING SOUTH OF THE SOUTH LINE OF LOTS 1 TO 15, BOTH INCLUSIVE, IN BLOCK 1; LYING NORTH OF THE NORTH LINE OF LOTS 1 TO 13, BOTH INCLUSIVE, IN BLOCK 2; LYING WEST OF A LINE DRAWN FROM THE SOUTHEAST CORNER OF LOT 1 IN BLOCK 1 TO THE NORTHEAST CORNER OF LOT 1 IN BLOCK 2; AND LYING EASTERLY OF A LINE DRAWN FROM A POINT ON THE SOUTH LINE OF LOT 15 IN BLOCK 1, WHICH IS 346.58 FEET WEST OF THE WEST LINE OF NORTH SOUTHPORT AVENUE, AS MEASURED ON THE NORTH LINE OF VACATED WEST ARMITAGE AVENUE, TO A POINT ON THE NORTH LINE OF LOT 13 IN BLOCK 2, WHICH IS 331.58 FEET WEST OF THE WEST LINE OF VACATED NORTH SOUTHPORT AVENUE AS MEASURED ON THE SOUTH LINE OF VACATED WEST ARMITAGE AVENUE, (EXCEPTING THEREFROM THAT PORTION OF SAID WEST ARMITAGE AVENUE, LYING WEST OF A LINE DRAWN FROM A POINT ON THE SOUTH LINE OF SAID LOT 15, WHICH IS 334.69 FEET WEST OF THE WEST LINE OF NORTH SOUTHPORT AVENUE, TO A POINT ON THE NORTH LINE OF SAID LOT 13, WHICH IS 334.69 FEET WEST OF THE WEST LINE OF NORTH SOUTHPORT AVENUE) ALL IN J. F. LAWRENCE'S SUBDIVISION AFOREMENTIONED.

PARCEL DD:

THAT PART OF THE 12 FOOT VACATED ALLEY AS VACATED BY ORDINANCE RECORDED JANUARY 5, 1994 AS DOCUMENT 94-014634, IN COOK COUNTY, ILLINOIS, DESCRIBED AS FOLLOWS: BEGINNING AT THE SOUTHEAST CORNER OF LOT 4 IN BLOCK 5 IN W. F. DOMINICK'S SUBDIVISION OF LOTS 1, 2 AND 3 IN BLOCK 14 OF SHEFFIELD'S ADDITION TO CHICAGO IN SECTION 32, TOWNSHIP 40 NORTH, RANGE 14 EAST OF THE THIRD PRINCIPAL MERIDIAN; THENCE SOUTH 01°51'31" EAST 12.00 FEET TO THE NORTHEAST CORNER OF LOT 1 IN BLOCK 1 IN J. F. LAWRENCE'S SUBDIVISION OF LOT 4 IN BLOCK 14 IN SHEFFIELD'S ADDITION AFORESAID; THENCE SOUTH 88°10'29" WEST ALONG THE SOUTH LINE OF SAID VACATED ALLEY 182.17 FEET TO THE WESTERLY LINE THEREOF; THENCE NORTH 01°51'31" WEST 6.00 FEET TO THE NORTH LINE OF THE SOUTH HALF OF SAID VACATED ALLEY; THENCE NORTH 88°10'29" EAST ALONG THE LAST MENTIONED NORTH LINE 46.17 FEET THE SOUTHERLY EXTENSION OF THE EAST LINE OF LOT 5 IN BLOCK 5 IN W. F. DOMINICK'S SUBDIVISION AFORESAID; THENCE NORTH 01°51'31" WEST ALONG SAID SOUTHERLY EXTENSION 6.00 FEET TO THE SOUTHEAST CORNER OF SAID LOT 5; THENCE NORTH

88°10'29" EAST ALONG THE NORTH LINE OF SAID VACATED ALLEY 136.00 FEET TO THE POINT OF BEGINNING, IN COOK COUNTY, ILLINOIS.

PARCEL EE:

THAT PART OF LOTS 9 AND 10 IN BLOCK 2 IN THE SUBDIVISION OF LOTS 1 AND 2 IN BLOCK 8 OF SHEFFIELD'S ADDITION TO CHICAGO, IN SECTION 32, TOWNSHIP 32 NORTH, RANGE 14 EAST OF THE THIRD PRINCIPAL MERIDIAN, DESCRIBED AS FOLLOWS: COMMENCING AT THE NORTHEAST CORNER OF LOT 11 IN SAID BLOCK 2 BEING ALSO THE POINT OF INTERSECTION OF THE SOUTH LINE OF WEST CORTLAND STREET WITH THE SOUTHWESTERLY LINE OF NORTH KINGSBURY STREET; THENCE SOUTHEASTERLY ALONG THE SOUTHWESTERLY LINE OF NORTH KINGSBURY STREET, HAVING AN ASSUMED BEARING OF SOUTH 46 DEGREES 43 MINUTES 07 SECONDS EAST, A DISTANCE OF 217.66 FEET TO THE POINT OF BEGINNING; THENCE SOUTH 43 DEGREES 16 MINUTES 53 SECONDS WEST 11.94 FEET; THENCE WESTERLY 64.98 FEET ALONG THE ARC OF A CIRCLE HAVING A RADIUS OF 697.00 FEET, CONCAVE SOUTHERLY AND WHOSE CHORD BEARS NORTH 71 DEGREES 40 MINUTES 47 SECONDS WEST, A DISTANCE OF 64.96 FEET; THENCE NORTH 64 DEGREES 09 MINUTES 00 SECONDS EAST 42.12 FEET TO THE SOUTHWESTERLY LINE OF NORTH KINGSBURY STREET; THENCE SOUTH 64 DEGREES 43 MINUTES 07 SECONDS EAST ALONG THE SOUTHWESTERLY LINE OF NORTH KINGSBURY STREET 43.89 FEET TO THE POINT OF BEGINNING, IN COOK COUNTY, ILLINOIS.

PARCEL Z, AA, BB AND EE ALSO KNOWN AS:

THAT PART OF LOTS 3, 4 AND 5 IN BLOCK 8 IN SHEFFIELD'S ADDITION TO CHICAGO IN THE SOUTHWEST 1/4 OF SECTION 32, TOWNSHIP 40 NORTH, RANGE 14, EAST OF THE THIRD PRINCIPAL MERIDIAN, TOGETHER WITH LOTS OF 5 TO 11, INCLUSIVE IN BLOCK 2 IN SUBDIVISION OF LOTS 1 AND 2 OF BLOCK 8 IN SHEFFIELD'S ADDITION TO CHICAGO AFORESAID, TAKEN AS A TRACT AND DESCRIBED AS FOLLOWS:

COMMENCING AT THE NORTH EAST CORNER OF SAID LOT 3; THENCE SOUTH 88°18'03" WEST ALONG THE NORTH LINE THEREOF 315.00 FEET; THENCE SOUTH 03°50'39" WEST 33.16 FEET TO THE SOUTH LINE OF WEST CORTLAND STREET AND THE POINT OF BEGINNING; THENCE SOUTH 03°50'39" WEST 100.63 FEET; THENCE NORTH 88°16'19" EAST 327.92 FEET TO A POINT ON THE EAST LINE OF SAID LOT 3; THENCE SOUTH 01°41'57" EAST ALONG SAID EAST LINE 9.30 FEET; THENCE EASTERLY 174.84 FEET ALONG THE ARC OF A CIRCLE HAVING A RADIUS OF 697.00 FEET CONCAVE SOUTHERLY AND WHOSE CHORD BEARS SOUTH 81°32'13" EAST, A DISTANCE OF 174.38 FEET; THENCE NORTH 64°09'00" EAST 42.12 FEET TO THE SOUTHWESTERLY LINE OF

NORTH KINGSBURY STREET; THENCE SOUTH 46°43'07" EAST ALONG SAID SOUTHWESTERLY LINE 43.89 FEET; THENCE SOUTH 43°16'53" WEST 37.96 FEET; THENCE WESTERLY 220.45 FEET ALONG THE ARC OF A CIRCLE HAVING A RADIUS OF 673.00 FEET CONCAVE SOUTHERLY AND WHOSE CHORD BEARS NORTH 79°14'01" WEST, A DISTANCE OF 219.46 FEET TO A POINT ON THE EAST LINE OF SAID LOT 3; THENCE WESTERLY 186.09 FEET ALONG THE ARC OF A CIRCLE HAVING A RADIUS OF 676.33 FEET CONCAVE SOUTHERLY AND WHOSE CHORD BEARS SOUTH 84°04'26" WEST, A DISTANCE OF 185.50 FEET TO AN INTERSECTION WITH A LINE DRAWN SOUTH, PERPENDICULAR TO THE SOUTH LINE OF WEST CORTLAND STREET, FROM A POINT 185.00 FEET WEST OF THE NORTHWEST CORNER OF SAID LOT 11, AS MEASURED ALONG SAID SOUTH LINE; THENCE SOUTH 01°41'57" EAST ALONG SAID PERPENDICULAR LINE 56.00 FEET; THENCE SOUTH 83°39'22" EAST 11.37 FEET; THENCE SOUTH 70°53'56" EAST 50.08 FEET; THENCE SOUTH 49°46'38" EAST 51.36 FEET TO POINT ON THE NORTHWESTERLY LINE OF SAID LOT 11; THENCE SOUTH 43°18'03" WEST ALONG THE SOUTHWESTERLY EXTENSION OF THE NORTHWESTERLY LINE OF SAID LOT 11 A DISTANCE OF 74.23 FEET TO THE SOUTH LINE OF LOT 3; THE NEXT 8 COURSES BEING ALONG THE SOUTH LINE OF SAID LOT 3; THENCE NORTH 77°29'18" WEST 44.01 FEET; THENCE SOUTH 86°56'27" WEST 57.52 FEET; THENCE SOUTH 72°22'52" WEST 37.43 FEET; THENCE SOUTH 60°06'09" WEST 42.73 FEET; THENCE SOUTH 63°16'09" WEST 40.75 FEET; THENCE SOUTH 58°24'03" WEST 35.59 FEET; THENCE SOUTH 60°44'08" WEST 34.28 FEET; THENCE SOUTH 59°11'16" WEST 30.72 FEET TO THE SOUTHEAST CORNER OF SAID LOT 4; THENCE SOUTH 54°23'01" WEST ALONG THE SOUTH LINE OF SAID LOT 4 A DISTANCE OF 132.93 FEET; THENCE SOUTH 62°25'32" WEST ALONG THE SOUTH LINE OF SAID LOT 4 A DISTANCE OF 132.29 FEET TO A POINT ON THE EAST LINE OF THE WEST 111.67 FEET OF SAID LOT 4; THENCE NORTH 01°41'57" WEST ALONG SAID EAST LINE 133.86 FEET; THENCE SOUTH 59°23'03" WEST 44.82 FEET; THENCE SOUTH 17°23'23" WEST 40.92 FEET; THENCE NORTH 87°59'37" WEST 62.47 FEET; THENCE NORTH 52°50'27" WEST 139.25 FEET; THENCE NORTH 27°39'57" WEST 36.64 FEET; THENCE SOUTH 88°18'12" WEST 54.31 FEET TO THE WEST LINE OF SAID LOT 5; THENCE NORTH 18°03'47" WEST ALONG THE WEST LINE OF SAID LOT 5 A DISTANCE OF 171.36 FEET; THENCE NORTH 13°28'04" WEST ALONG THE WEST LINE OF SAID LOT 5 A DISTANCE OF 98.96 FEET; THENCE NORTH 09°57'21" WEST ALONG THE WEST LINE OF SAID LOT 5 A DISTANCE OF 69.46 FEET TO THE SOUTH LINE OF WEST CORTLAND STREET; THENCE NORTH 88°18'03" EAST ALONG THE SOUTH LINE OF WEST CORTLAND STREET 723.31 FEET TO THE POINT OF BEGINNING, IN COOK COUNTY, ILLINOIS.

**CITY OF CHICAGO
ECONOMIC DISCLOSURE STATEMENT
AND AFFIDAVIT**

SECTION I -- GENERAL INFORMATION

A. Legal name of the Disclosing Party submitting this EDS. Include d/b/a/ if applicable:

STERLING BAY LY, LLC

Check ONE of the following three boxes:

Indicate whether the Disclosing Party submitting this EDS is:

1. the Applicant

OR

2. a legal entity currently holding, or anticipated to hold within six months after City action on the contract, transaction or other undertaking to which this EDS pertains (referred to below as the "Matter"), a direct or indirect interest in excess of 7.5% in the Applicant. State the Applicant's legal name: Alloy Property Company, LLC and Alloy Property Company 2, LLC (property owner)

OR

3. a legal entity with a direct or indirect right of control of the Applicant (see Section II(B)(1))
State the legal name of the entity in which the Disclosing Party holds a right of control:

B. Business address of the Disclosing Party: 1330 W. FULTON STREET, SUITE 800
CHICAGO, IL 60607

C. Telephone: _____ Fax: 312-874-7008 Email: _____

D. Name of contact person: Anna Simpson

E. Federal Employer Identification No. (if you have one): _____

F. Brief description of the Matter to which this EDS pertains. (Include project number and location of property, if applicable):

Application for planned development for property located on Exhibit A attached hereto

G. Which City agency or department is requesting this EDS? DPD

If the Matter is a contract being handled by the City's Department of Procurement Services, please complete the following:

Specification # N/A and Contract # N/A

SECTION II -- DISCLOSURE OF OWNERSHIP INTERESTS

A. NATURE OF THE DISCLOSING PARTY

1. Indicate the nature of the Disclosing Party:

- Person
- Limited liability company
- Publicly registered business corporation
- Limited liability partnership
- Privately held business corporation
- Joint venture
- Sole proprietorship
- Not-for-profit corporation
- General partnership
- (Is the not-for-profit corporation also a 501(c)(3))?
- Limited partnership
- Yes No
- Trust
- Other (please specify)

2. For legal entities, the state (or foreign country) of incorporation or organization, if applicable:

Delaware

3. For legal entities not organized in the State of Illinois: Has the organization registered to do business in the State of Illinois as a foreign entity?

- Yes
- No
- Organized in Illinois

B. IF THE DISCLOSING PARTY IS A LEGAL ENTITY:

1. List below the full names and titles, if applicable, of: (i) all executive officers and all directors of the entity; (ii) **for not-for-profit corporations**, all members, if any, which are legal entities (if there are no such members, write "no members which are legal entities"); (iii) **for trusts, estates or other similar entities**, the trustee, executor, administrator, or similarly situated party; (iv) **for general or limited partnerships, limited liability companies, limited liability partnerships or joint ventures**, each general partner, managing member, manager or any other person or legal entity that directly or indirectly controls the day-to-day management of the Applicant.

NOTE: Each legal entity listed below must submit an EDS on its own behalf.

Name	Title
------	-------

Please refer to Applicant EDS

2. Please provide the following information concerning each person or legal entity having a direct or indirect, current or prospective (i.e. within 6 months after City action) beneficial interest (including ownership) in excess of 7.5% of the Applicant. Examples of such an interest include shares in a corporation, partnership interest in a partnership or joint venture, interest of a member or manager in a

limited liability company, or interest of a beneficiary of a trust, estate or other similar entity. If none, state "None."

NOTE: Each legal entity listed below may be required to submit an EDS on its own behalf.

Name	Business Address	Percentage Interest in the Applicant
See Attachment 3-1 (attached)		

SECTION III -- INCOME OR COMPENSATION TO, OR OWNERSHIP BY, CITY ELECTED OFFICIALS

Has the Disclosing Party provided any income or compensation to any City elected official during the 12-month period preceding the date of this EDS? Yes No

Does the Disclosing Party reasonably expect to provide any income or compensation to any City elected official during the 12-month period following the date of this EDS? Yes No

If "yes" to either of the above, please identify below the name(s) of such City elected official(s) and describe such income or compensation:

Does any City elected official or, to the best of the Disclosing Party's knowledge after reasonable inquiry, any City elected official's spouse or domestic partner, have a financial interest (as defined in Chapter 2-156 of the Municipal Code of Chicago ("MCC")) in the Disclosing Party?

Yes No

If "yes," please identify below the name(s) of such City elected official(s) and/or spouse(s)/domestic partner(s) and describe the financial interest(s).

SECTION IV -- DISCLOSURE OF SUBCONTRACTORS AND OTHER RETAINED PARTIES

The Disclosing Party must disclose the name and business address of each subcontractor, attorney, lobbyist (as defined in MCC Chapter 2-156), accountant, consultant and any other person or entity whom the Disclosing Party has retained or expects to retain in connection with the Matter, as well as the nature of the relationship, and the total amount of the fees paid or estimated to be paid. The Disclosing Party is not required to disclose employees who are paid solely through the Disclosing Party's regular payroll. If the Disclosing Party is uncertain whether a disclosure is required under this Section, the Disclosing Party must either ask the City whether disclosure is required or make the disclosure.

Attachment 3-1.

Section II. B.2. Please provide the following information concerning each person or entity having a direct or indirect, current or prospective (i.e. within 6 months after City action) beneficial interest (including ownership) in excess of 7.5% of the Applicant.

<u>Name</u>	<u>Business Address</u>	<u>Percentage Interest in the Applicant</u>
Alloy Property Holdings, LLC	2711 N. Haskell Avenue, Suite 1700 Dallas, TX 75204	100% - Direct
Alloy Lower Joint Venture, LLC	2711 N. Haskell Avenue, Suite 1700 Dallas, TX 75204	100% - Indirect
LSREF4 Alloy Property Holdings, LLC	2711 N. Haskell Avenue, Suite 1700 Dallas, TX 75204	85% - Indirect
Sterling Bay LY, LLC	1330 W. Fulton St., Suite 800, Chicago, IL 60607	15% - Indirect
Sterling Bay LY Investors, LLC	1330 W. Fulton St., Suite 800, Chicago, IL 60607	15% - Indirect
SBCP II Qualified Purchasers, LP	1330 W. Fulton St., Suite 800, Chicago, IL 60607	12.5% - Indirect
LSREF4 Alloy Super Holdings, LLC	2711 N. Haskell Avenue, Suite 1700 Dallas, TX 75204	85% - Indirect
Alloy Upper Joint Venture, LLC	2711 N. Haskell Avenue, Suite 1700 Dallas, TX 75204	85% - Indirect
LSREF4 Super REIT Partners, L.P.	2711 N. Haskell Avenue, Suite 1700 Dallas, TX 75204	85% - Indirect
Lone Star Real Estate Fund IV (U.S.), L.P.	2711 N. Haskell Avenue, Suite 1700 Dallas, TX 75204	42% - Indirect
LSF RE IV International, L.P.	2711 N. Haskell Avenue, Suite 1700	Current 41% - Indirect
LSF RE IV Capital Investments, L.P.	2711 N. Haskell Avenue, Suite 1700 Dallas, TX 75204	Future 41% - Indirect

Name (indicate whether retained or anticipated to be retained)	Business Address	Relationship to Disclosing Party (subcontractor, attorney, lobbyist, etc.)	Fees (indicate whether paid or estimated.) NOTE: "hourly rate" or "t.b.d." is not an acceptable response.
--	------------------	--	--

(Add sheets if necessary)

Check here if the Disclosing Party has not retained, nor expects to retain, any such persons or entities.

SECTION V -- CERTIFICATIONS

A. COURT-ORDERED CHILD SUPPORT COMPLIANCE

Under MCC Section 2-92-415, substantial owners of business entities that contract with the City must remain in compliance with their child support obligations throughout the contract's term.

Has any person who directly or indirectly owns 10% or more of the Disclosing Party been declared in arrearage on any child support obligations by any Illinois court of competent jurisdiction?

Yes No No person directly or indirectly owns 10% or more of the Disclosing Party.

If "Yes," has the person entered into a court-approved agreement for payment of all support owed and is the person in compliance with that agreement?

Yes No

B. FURTHER CERTIFICATIONS

1. [This paragraph 1 applies only if the Matter is a contract being handled by the City's Department of Procurement Services.] In the 5-year period preceding the date of this EDS, neither the Disclosing Party nor any Affiliated Entity [see definition in (5) below] has engaged, in connection with the performance of any public contract, the services of an integrity monitor, independent private sector inspector general, or integrity compliance consultant (i.e., an individual or entity with legal, auditing, investigative, or other similar skills, designated by a public agency to help the agency monitor the activity of specified agency vendors as well as help the vendors reform their business practices so they can be considered for agency contracts in the future, or continue with a contract in progress).

2. The Disclosing Party and its Affiliated Entities are not delinquent in the payment of any fine, fee, tax or other source of indebtedness owed to the City of Chicago, including, but not limited to, water and sewer charges, license fees, parking tickets, property taxes and sales taxes, nor is the Disclosing Party delinquent in the payment of any tax administered by the Illinois Department of Revenue.

3. The Disclosing Party and, if the Disclosing Party is a legal entity, all of those persons or entities identified in Section II(B)(1) of this EDS:
- a. are not presently debarred, suspended, proposed for debarment, declared ineligible or voluntarily excluded from any transactions by any federal, state or local unit of government;
 - b. have not, during the 5 years before the date of this EDS, been convicted of a criminal offense, adjudged guilty, or had a civil judgment rendered against them in connection with: obtaining, attempting to obtain, or performing a public (federal, state or local) transaction or contract under a public transaction; a violation of federal or state antitrust statutes; fraud; embezzlement; theft; forgery; bribery; falsification or destruction of records; making false statements; or receiving stolen property;
 - c. are not presently indicted for, or criminally or civilly charged by, a governmental entity (federal, state or local) with committing any of the offenses set forth in subparagraph (b) above;
 - d. have not, during the 5 years before the date of this EDS, had one or more public transactions (federal, state or local) terminated for cause or default; and
 - e. have not, during the 5 years before the date of this EDS, been convicted, adjudged guilty, or found liable in a civil proceeding, or in any criminal or civil action, including actions concerning environmental violations, instituted by the City or by the federal government, any state, or any other unit of local government.
4. The Disclosing Party understands and shall comply with the applicable requirements of MCC Chapters 2-56 (Inspector General) and 2-156 (Governmental Ethics).
5. Certifications (5), (6) and (7) concern:
- the Disclosing Party;
 - any "Contractor" (meaning any contractor or subcontractor used by the Disclosing Party in connection with the Matter, including but not limited to all persons or legal entities disclosed under Section IV, "Disclosure of Subcontractors and Other Retained Parties");
 - any "Affiliated Entity" (meaning a person or entity that, directly or indirectly: controls the Disclosing Party, is controlled by the Disclosing Party, or is, with the Disclosing Party, under common control of another person or entity). Indicia of control include, without limitation: interlocking management or ownership; identity of interests among family members, shared facilities and equipment; common use of employees; or organization of a business entity following the ineligibility of a business entity to do business with federal or state or local government, including the City, using substantially the same management, ownership, or principals as the ineligible entity. With respect to Contractors, the term Affiliated Entity means a person or entity that directly or indirectly controls the Contractor, is controlled by it, or, with the Contractor, is under common control of another person or entity;
 - any responsible official of the Disclosing Party, any Contractor or any Affiliated Entity or any other official, agent or employee of the Disclosing Party, any Contractor or any Affiliated Entity, acting pursuant to the direction or authorization of a responsible official of the Disclosing Party, any Contractor or any Affiliated Entity (collectively "Agents").

Neither the Disclosing Party, nor any Contractor, nor any Affiliated Entity of either the Disclosing Party or any Contractor, nor any Agents have, during the 5 years before the date of this EDS, or, with respect to a Contractor, an Affiliated Entity, or an Affiliated Entity of a Contractor during the 5 years before the date of such Contractor's or Affiliated Entity's contract or engagement in connection with the Matter:

- a. bribed or attempted to bribe, or been convicted or adjudged guilty of bribery or attempting to bribe, a public officer or employee of the City, the State of Illinois, or any agency of the federal government or of any state or local government in the United States of America, in that officer's or employee's official capacity;
 - b. agreed or colluded with other bidders or prospective bidders, or been a party to any such agreement, or been convicted or adjudged guilty of agreement or collusion among bidders or prospective bidders, in restraint of freedom of competition by agreement to bid a fixed price or otherwise; or
 - c. made an admission of such conduct described in subparagraph (a) or (b) above that is a matter of record, but have not been prosecuted for such conduct; or
 - d. violated the provisions referenced in MCC Subsection 2-92-320(a)(4)(Contracts Requiring a Base Wage); (a)(5)(Debarment Regulations); or (a)(6)(Minimum Wage Ordinance).
6. Neither the Disclosing Party, nor any Affiliated Entity or Contractor, or any of their employees, officials, agents or partners, is barred from contracting with any unit of state or local government as a result of engaging in or being convicted of (1) bid-rigging in violation of 720 ILCS 5/33E-3; (2) bid-rotating in violation of 720 ILCS 5/33E-4; or (3) any similar offense of any state or of the United States of America that contains the same elements as the offense of bid-rigging or bid-rotating.
7. Neither the Disclosing Party nor any Affiliated Entity is listed on a Sanctions List maintained by the United States Department of Commerce, State, or Treasury, or any successor federal agency.
8. [FOR APPLICANT ONLY] (i) Neither the Applicant nor any "controlling person" [see MCC Chapter 1-23, Article I for applicability and defined terms] of the Applicant is currently indicted or charged with, or has admitted guilt of, or has ever been convicted of, or placed under supervision for, any criminal offense involving actual, attempted, or conspiracy to commit bribery, theft, fraud, forgery, perjury, dishonesty or deceit against an officer or employee of the City or any "sister agency"; and (ii) the Applicant understands and acknowledges that compliance with Article I is a continuing requirement for doing business with the City. NOTE: If MCC Chapter 1-23, Article I applies to the Applicant, that Article's permanent compliance timeframe supersedes 5-year compliance timeframes in this Section V.
9. [FOR APPLICANT ONLY] The Applicant and its Affiliated Entities will not use, nor permit their subcontractors to use, any facility listed as having an active exclusion by the U.S. EPA on the federal System for Award Management ("SAM").
10. [FOR APPLICANT ONLY] The Applicant will obtain from any contractors/subcontractors hired or to be hired in connection with the Matter certifications equal in form and substance to those in Certifications (2) and (9) above and will not, without the prior written consent of the City, use any such

contractor/subcontractor that does not provide such certifications or that the Applicant has reason to believe has not provided or cannot provide truthful certifications.

11. If the Disclosing Party is unable to certify to any of the above statements in this Part B (Further Certifications), the Disclosing Party must explain below:

N/A

If the letters "NA," the word "None," or no response appears on the lines above, it will be conclusively presumed that the Disclosing Party certified to the above statements.

12. To the best of the Disclosing Party's knowledge after reasonable inquiry, the following is a complete list of all current employees of the Disclosing Party who were, at any time during the 12-month period preceding the date of this EDS, an employee, or elected or appointed official, of the City of Chicago (if none, indicate with "N/A" or "none").

N/A

13. To the best of the Disclosing Party's knowledge after reasonable inquiry, the following is a complete list of all gifts that the Disclosing Party has given or caused to be given, at any time during the 12-month period preceding the execution date of this EDS, to an employee, or elected or appointed official, of the City of Chicago. For purposes of this statement, a "gift" does not include: (i) anything made generally available to City employees or to the general public, or (ii) food or drink provided in the course of official City business and having a retail value of less than \$25 per recipient, or (iii) a political contribution otherwise duly reported as required by law (if none, indicate with "N/A" or "none"). As to any gift listed below, please also list the name of the City recipient.

N/A

C. CERTIFICATION OF STATUS AS FINANCIAL INSTITUTION

1. The Disclosing Party certifies that the Disclosing Party (check one)
[] is [X] is not

a "financial institution" as defined in MCC Section 2-32-455(b).

2. If the Disclosing Party IS a financial institution, then the Disclosing Party pledges:

"We are not and will not become a predatory lender as defined in MCC Chapter 2-32. We further pledge that none of our affiliates is, and none of them will become, a predatory lender as defined in MCC Chapter 2-32. We understand that becoming a predatory lender or becoming an affiliate of a predatory lender may result in the loss of the privilege of doing business with the City."

If the Disclosing Party is unable to make this pledge because it or any of its affiliates (as defined in MCC Section 2-32-455(b)) is a predatory lender within the meaning of MCC Chapter 2-32, explain here (attach additional pages if necessary):

N/A

If the letters "NA," the word "None," or no response appears on the lines above, it will be conclusively presumed that the Disclosing Party certified to the above statements.

D. CERTIFICATION REGARDING FINANCIAL INTEREST IN CITY BUSINESS

Any words or terms defined in MCC Chapter 2-156 have the same meanings if used in this Part D.

1. In accordance with MCC Section 2-156-110: To the best of the Disclosing Party's knowledge after reasonable inquiry, does any official or employee of the City have a financial interest in his or her own name or in the name of any other person or entity in the Matter?

Yes

No

NOTE: If you checked "Yes" to Item D(1), proceed to Items D(2) and D(3). If you checked "No" to Item D(1), skip Items D(2) and D(3) and proceed to Part E.

2. Unless sold pursuant to a process of competitive bidding, or otherwise permitted, no City elected official or employee shall have a financial interest in his or her own name or in the name of any other person or entity in the purchase of any property that (i) belongs to the City, or (ii) is sold for taxes or assessments, or (iii) is sold by virtue of legal process at the suit of the City (collectively, "City Property Sale"). Compensation for property taken pursuant to the City's eminent domain power does not constitute a financial interest within the meaning of this Part D.

Does the Matter involve a City Property Sale?

Yes

No

3. If you checked "Yes" to Item D(1), provide the names and business addresses of the City officials or employees having such financial interest and identify the nature of the financial interest:

Name	Business Address	Nature of Financial Interest
------	------------------	------------------------------

4. The Disclosing Party further certifies that no prohibited financial interest in the Matter will be acquired by any City official or employee.

E. CERTIFICATION REGARDING SLAVERY ERA BUSINESS

Please check either (1) or (2) below. If the Disclosing Party checks (2), the Disclosing Party must disclose below or in an attachment to this EDS all information required by (2). Failure to comply with these disclosure requirements may make any contract entered into with the City in connection with the Matter voidable by the City.

X 1. The Disclosing Party verifies that the Disclosing Party has searched any and all records of the Disclosing Party and any and all predecessor entities regarding records of investments or profits from slavery or slaveholder insurance policies during the slavery era (including insurance policies issued to slaveholders that provided coverage for damage to or injury or death of their slaves), and the Disclosing Party has found no such records.

 2. The Disclosing Party verifies that, as a result of conducting the search in step (1) above, the Disclosing Party has found records of investments or profits from slavery or slaveholder insurance policies. The Disclosing Party verifies that the following constitutes full disclosure of all such records, including the names of any and all slaves or slaveholders described in those records:

SECTION VI -- CERTIFICATIONS FOR FEDERALLY FUNDED MATTERS

NOTE: If the Matter is federally funded, complete this Section VI. If the Matter is not federally funded, proceed to Section VII. For purposes of this Section VI, tax credits allocated by the City and proceeds of debt obligations of the City are not federal funding.

A. CERTIFICATION REGARDING LOBBYING

1. List below the names of all persons or entities registered under the federal Lobbying Disclosure Act of 1995, as amended, who have made lobbying contacts on behalf of the Disclosing Party with respect to the Matter: (Add sheets if necessary):

(If no explanation appears or begins on the lines above, or if the letters "NA" or if the word "None" appear, it will be conclusively presumed that the Disclosing Party means that NO persons or entities registered under the Lobbying Disclosure Act of 1995, as amended, have made lobbying contacts on behalf of the Disclosing Party with respect to the Matter.)

2. The Disclosing Party has not spent and will not expend any federally appropriated funds to pay any person or entity listed in paragraph A(1) above for his or her lobbying activities or to pay any person or entity to influence or attempt to influence an officer or employee of any agency, as defined by applicable federal law, a member of Congress, an officer or employee of Congress, or an employee

of a member of Congress, in connection with the award of any federally funded contract, making any federally funded grant or loan, entering into any cooperative agreement, or to extend, continue, renew, amend, or modify any federally funded contract, grant, loan, or cooperative agreement.

3. The Disclosing Party will submit an updated certification at the end of each calendar quarter in which there occurs any event that materially affects the accuracy of the statements and information set forth in paragraphs A(1) and A(2) above.

4. The Disclosing Party certifies that either: (i) it is not an organization described in section 501(c)(4) of the Internal Revenue Code of 1986; or (ii) it is an organization described in section 501(c)(4) of the Internal Revenue Code of 1986 but has not engaged and will not engage in "Lobbying Activities," as that term is defined in the Lobbying Disclosure Act of 1995, as amended.

5. If the Disclosing Party is the Applicant, the Disclosing Party must obtain certifications equal in form and substance to paragraphs A(1) through A(4) above from all subcontractors before it awards any subcontract and the Disclosing Party must maintain all such subcontractors' certifications for the duration of the Matter and must make such certifications promptly available to the City upon request.

B. CERTIFICATION REGARDING EQUAL EMPLOYMENT OPPORTUNITY

If the Matter is federally funded, federal regulations require the Applicant and all proposed subcontractors to submit the following information with their bids or in writing at the outset of negotiations.

Is the Disclosing Party the Applicant?

Yes

No

If "Yes," answer the three questions below:

1. Have you developed and do you have on file affirmative action programs pursuant to applicable federal regulations? (See 41 CFR Part 60-2.)

Yes

No

2. Have you filed with the Joint Reporting Committee, the Director of the Office of Federal Contract Compliance Programs, or the Equal Employment Opportunity Commission all reports due under the applicable filing requirements?

Yes

No

Reports not required

3. Have you participated in any previous contracts or subcontracts subject to the equal opportunity clause?

Yes

No

If you checked "No" to question (1) or (2) above, please provide an explanation:

SECTION VII -- FURTHER ACKNOWLEDGMENTS AND CERTIFICATION

The Disclosing Party understands and agrees that:

A. The certifications, disclosures, and acknowledgments contained in this EDS will become part of any contract or other agreement between the Applicant and the City in connection with the Matter, whether procurement, City assistance, or other City action, and are material inducements to the City's execution of any contract or taking other action with respect to the Matter. The Disclosing Party understands that it must comply with all statutes, ordinances, and regulations on which this EDS is based.

B. The City's Governmental Ethics Ordinance, MCC Chapter 2-156, imposes certain duties and obligations on persons or entities seeking City contracts, work, business, or transactions. The full text of this ordinance and a training program is available on line at www.cityofchicago.org/Ethics, and may also be obtained from the City's Board of Ethics, 740 N. Sedgwick St., Suite 500, Chicago, IL 60610, (312) 744-9660. The Disclosing Party must comply fully with this ordinance.

C. If the City determines that any information provided in this EDS is false, incomplete or inaccurate, any contract or other agreement in connection with which it is submitted may be rescinded or be void or voidable, and the City may pursue any remedies under the contract or agreement (if not rescinded or void), at law, or in equity, including terminating the Disclosing Party's participation in the Matter and/or declining to allow the Disclosing Party to participate in other City transactions. Remedies at law for a false statement of material fact may include incarceration and an award to the City of treble damages.

D. It is the City's policy to make this document available to the public on its Internet site and/or upon request. Some or all of the information provided in, and appended to, this EDS may be made publicly available on the Internet, in response to a Freedom of Information Act request, or otherwise. By completing and signing this EDS, the Disclosing Party waives and releases any possible rights or claims which it may have against the City in connection with the public release of information contained in this EDS and also authorizes the City to verify the accuracy of any information submitted in this EDS.

E. The information provided in this EDS must be kept current. In the event of changes, the Disclosing Party must supplement this EDS up to the time the City takes action on the Matter. If the Matter is a contract being handled by the City's Department of Procurement Services, the Disclosing Party must update this EDS as the contract requires. **NOTE:** With respect to Matters subject to MCC Chapter 1-23, Article I (imposing **PERMANENT INELIGIBILITY** for certain specified offenses), the information provided herein regarding eligibility must be kept current for a longer period, as required by MCC Chapter 1-23 and Section 2-154-020.

CERTIFICATION

Under penalty of perjury, the person signing below: (1) warrants that he/she is authorized to execute this EDS, and Appendices A and B (if applicable), on behalf of the Disclosing Party, and (2) warrants that all certifications and statements contained in this EDS, and Appendices A and B (if applicable), are true, accurate and complete as of the date furnished to the City.

STERLING BAY LY, LLC

(Print or type exact legal name of Disclosing Party)

By: [Signature]

(Sign here)

Andrew Gloor

(Print or type name of person signing)

Sole member of Sterling Bay Capital Management II GP, LLC, general partner of Sterling Bay Capital Management II, LP, managing member of Sterling Bay Capital Partners II GP, LLC, managing member of Sterling Bay LY Manager, LLC, manager of Sterling Bay LY Investors, LLC, managing member of Sterling Bay LY, LLC

(Print or type title of person signing)


Signed and sworn to before me on (date) June 4, 2018,

at COOK County, Illinois (state).

[Signature]

Notary Public

Commission expires: 7/27/19



**CITY OF CHICAGO
ECONOMIC DISCLOSURE STATEMENT AND AFFIDAVIT
APPENDIX A**

**FAMILIAL RELATIONSHIPS WITH ELECTED CITY OFFICIALS
AND DEPARTMENT HEADS**

This Appendix is to be completed only by (a) the Applicant, and (b) any legal entity which has a direct ownership interest in the Applicant exceeding 7.5%. It is not to be completed by any legal entity which has only an indirect ownership interest in the Applicant.

Under MCC Section 2-154-015, the Disclosing Party must disclose whether such Disclosing Party or any "Applicable Party" or any Spouse or Domestic Partner thereof currently has a "familial relationship" with any elected city official or department head. A "familial relationship" exists if, as of the date this EDS is signed, the Disclosing Party or any "Applicable Party" or any Spouse or Domestic Partner thereof is related to the mayor, any alderman, the city clerk, the city treasurer or any city department head as spouse or domestic partner or as any of the following, whether by blood or adoption: parent, child, brother or sister, aunt or uncle, niece or nephew, grandparent, grandchild, father-in-law, mother-in-law, son-in-law, daughter-in-law, stepfather or stepmother, stepson or stepdaughter, stepbrother or stepsister or half-brother or half-sister.

"Applicable Party" means (1) all executive officers of the Disclosing Party listed in Section II.B.1.a., if the Disclosing Party is a corporation; all partners of the Disclosing Party, if the Disclosing Party is a general partnership; all general partners and limited partners of the Disclosing Party, if the Disclosing Party is a limited partnership; all managers, managing members and members of the Disclosing Party, if the Disclosing Party is a limited liability company; (2) all principal officers of the Disclosing Party; and (3) any person having more than a 7.5% ownership interest in the Disclosing Party. "Principal officers" means the president, chief operating officer, executive director, chief financial officer, treasurer or secretary of a legal entity or any person exercising similar authority.

Does the Disclosing Party or any "Applicable Party" or any Spouse or Domestic Partner thereof currently have a "familial relationship" with an elected city official or department head?

Yes

No

If yes, please identify below (1) the name and title of such person, (2) the name of the legal entity to which such person is connected; (3) the name and title of the elected city official or department head to whom such person has a familial relationship, and (4) the precise nature of such familial relationship.

**CITY OF CHICAGO
ECONOMIC DISCLOSURE STATEMENT AND AFFIDAVIT
APPENDIX B**

BUILDING CODE SCOFFLAW/PROBLEM LANDLORD CERTIFICATION

This Appendix is to be completed only by (a) the Applicant, and (b) any legal entity which has a direct ownership interest in the Applicant exceeding 7.5% (an "Owner"). It is not to be completed by any legal entity which has only an indirect ownership interest in the Applicant.

1. Pursuant to MCC Section 2-154-010, is the Applicant or any Owner identified as a building code scofflaw or problem landlord pursuant to MCC Section 2-92-416?

Yes No

2. If the Applicant is a legal entity publicly traded on any exchange, is any officer or director of the Applicant identified as a building code scofflaw or problem landlord pursuant to MCC Section 2-92-416?

Yes No The Applicant is not publicly traded on any exchange.

3. If yes to (1) or (2) above, please identify below the name of each person or legal entity identified as a building code scofflaw or problem landlord and the address of each building or buildings to which the pertinent code violations apply.

Exhibit A

Legal Description

PARCEL A:

SUB-LOT 1 OF ORIGINAL LOT 1 EXTENDING TO THE THREAD OF THE CHICAGO RIVER IN BLOCK 17 OF SHEFFIELD'S ADDITION TO CHICAGO IN THE SOUTHWEST ¼ OF SECTION 32, TOWNSHIP 40 NORTH, RANGE 14, EAST OF THE THIRD PRINCIPAL MERIDIAN, IN COOK COUNTY, ILLINOIS.

PARCEL B:

LOTS 2, 3, 4 AND 5 EXTENDING TO THE THREAD OF THE CHICAGO RIVER IN BLOCK 17 OF SHEFFIELD'S ADDITION TO CHICAGO IN THE SOUTHWEST ¼ OF SECTION 32, TOWNSHIP 40 NORTH, RANGE 14, EAST OF THE THIRD PRINCIPAL MERIDIAN, (EXCEPTING THEREFROM THAT PART OF LOT 5 AFORESAID CONVEYED TO JOHN M. WHITMAN, RECEIVER OF THE CHICAGO AND PACIFIC RAILROAD COMPANY AND TO THE CHICAGO, MILWAUKEE AND ST. PAUL RAILWAY COMPANY BY DEEDS RECORDED JUNE 30, 1879 AS DOCUMENT 227959 AND 2798073 IN BOOKS 891 AND 6590, PAGES 226 AND 348 RESPECTIVELY), IN COOK COUNTY, ILLINOIS.

PARCEL C:

LOTS 5 AND 6 AND THE NORTH 20.00 FEET OF LOT 7 IN THE SUBDIVISION OF LOT 1 OF BLOCK 17 IN SHEFFIELD'S ADDITION TO CHICAGO IN SECTION 32, TOWNSHIP 40 NORTH, RANGE 14, EAST OF THE THIRD PRINCIPAL MERIDIAN, IN COOK COUNTY, ILLINOIS.

PARCEL D:

THE SOUTH 5 FEET OF LOT 7 AND LOTS 8, 9 AND 10 IN THE SUBDIVISION OF LOT 1 OF BLOCK 17 IN SHEFFIELD'S ADDITION TO CHICAGO IN SECTION 32, TOWNSHIP 40 NORTH, RANGE 14, EAST OF THE THIRD PRINCIPAL MERIDIAN, IN COOK COUNTY, ILLINOIS.

PARCEL E:

LOT 16 IN BLOCK 4 IN DOMINICK'S SUBDIVISION OF LOTS 1, 2 AND 3 IN BLOCK 14 IN SHEFFIELD'S ADDITION TO CHICAGO, IN SECTION 32, TOWNSHIP 40 NORTH, RANGE 14, EAST OF THE THIRD PRINCIPAL MERIDIAN, IN COOK COUNTY, ILLINOIS.

PARCEL F:

LOT 1 IN BLOCK 4 IN DOMINICK'S SUBDIVISION OF LOTS 1 TO 3 INCLUSIVE IN BLOCK 14 IN SHEFFIELD'S ADDITION TO CHICAGO IN THE SOUTHWEST QUARTER OF THE NORTHWEST

QUARTER OF SECTION 32, TOWNSHIP 40 NORTH, RANGE 14 EAST OF THE THIRD PRINCIPAL MERIDIAN, IN CITY OF CHICAGO, COOK COUNTY, ILLINOIS.

PARCEL G:

LOTS 5, 6, 7 AND 8 AND THE NORTH 1/2 OF THE SOUTHERLY VACATED ALLEY, AND LOTS 1, 2 AND 3 IN BLOCK 5 AND THE 16 FOOT VACATED ALLEY WEST AND ADJOINING LOT 1, 2 AND 3 IN BLOCK 5, RECORDED AS DOCUMENT 3658389, IN W.F. DOMINICK'S SUBDIVISION OF LOTS 1, 2 AND 3 OF BLOCK 14 OF SHEFFIELD'S ADDITION TO CHICAGO IN SECTION 32, TOWNSHIP 40 NORTH, RANGE 14 EAST OF THE THIRD PRINCIPAL MERIDIAN IN COOK COUNTY, ILLINOIS, EXCEPTING THEREFROM THE FOLLOWING DESCRIBED PARCEL: BEGINNING AT THE SOUTHEAST CORNER OF SAID LOT 5; THENCE NORTH ALONG THE EAST LINE THEREOF, A DISTANCE OF 30.00 FEET TO A NON-TANGENT CURVE CONVEX TO THE NORTHEAST WITH A RADIUS OF 289.00 FEET; THENCE NORTHWESTERLY ALONG SAID CURVE AN ARC DISTANCE OF 22.54 FEET TO A POINT WHICH IS 2.71 FEET EAST OF THE WEST LINE OF SAID LOT 5 AND 33.30 FEET NORTH OF THE SOUTH LINE OF SAID LOT 5; THENCE SOUTH, PARALLEL WITH THE WEST LINE OF SAID LOT 5, A DISTANCE OF 33.30 FEET TO THE SOUTH LINE OF SAID LOT 5; THENCE EAST ALONG THE SOUTH LINE OF SAID LOT 5 A DISTANCE OF 22.30 FEET TO THE POINT OF BEGINNING.

PARCEL H:

LOTS 22, 23 AND 24 IN BLOCK 4 IN W. F. DOMINICK'S SUBDIVISION OF LOTS 1, 2 AND 3 IN BLOCK 14 IN SHEFFIELD'S ADDITION TO CHICAGO IN SECTION 32, TOWNSHIP 40 NORTH, RANGE 14 EAST OF THE THIRD PRINCIPAL MERIDIAN, IN COOK COUNTY, ILLINOIS.

PARCEL I:

LOTS 17, 18, 19, 20 AND 21 IN BLOCK 4 IN W.F. DOMINICK'S SUBDIVISION OF LOTS 1, 2 AND 3 IN BLOCK 14 IN SHEFFIELD'S ADDITION TO CHICAGO IN SECTION 32, TOWNSHIP 40 NORTH, RANGE 14 EAST OF THE THIRD PRINCIPAL MERIDIAN, IN COOK COUNTY, ILLINOIS.

PARCEL J:

THE SOUTHERLY 1/2 OF LOT 9 AND LOT 10, AND THE NORTHERLY 58 FEET OF LOT 11 IN BLOCK 6 IN W.F. DOMINICK'S SUBDIVISION OF LOTS 1, 2 AND 3 OF BLOCK 14 OF SHEFFIELD'S ADDITION TO CHICAGO IN SECTION 32, TOWNSHIP 40 NORTH, RANGE 14 EAST OF THE THIRD PRINCIPAL MERIDIAN IN COOK COUNTY, ILLINOIS.

PARCEL K:

LOT 11 (EXCEPT THE NORTHERLY 58 FEET THEREOF), LOT 12 AND THE NORTH HALF OF THE SOUTHERLY VACATED ALLEY IN BLOCK 6 IN W.F. DOMINICK'S SUBDIVISION OF LOTS 1, 2 AND 3

OF BLOCK 14 OF SHEFFIELD'S ADDITION TO CHICAGO IN 32, TOWNSHIP 40 NORTH, RANGE 14 EAST OF THE THIRD PRINCIPAL MERIDIAN IN COOK COUNTY, ILLINOIS.

PARCEL L:

LOTS 9, 10, 11, 12, 13, 14, 15 AND PARTS OF LOTS 7 AND LOT 8 WEST OF A LINE COMMENCING AT A POINT IN SOUTH LINE 14.31 FEET WEST OF SOUTHEAST CORNER OF LOT 7; THENCE NORTH AT A RIGHT ANGLE TO POINT OF CURVE, THENCE NORTHERLY ON CURVE TO LAST DESCRIBED COURSE CONVEX EASTERLY RADIUS 177.53 FEET, 93.23 FEET TO A POINT IN NORTH LINE 14.17 FEET WEST OF NORTHEAST CORNER OF LOT 8 AND THE SOUTH 1/2 OF THE VACATED ALLEY NORTHERLY OF LOTS 9 TO 15 AND NORTHERLY OF THE WESTERLY 9.83 FEET OF LOT 8 IN BLOCK 1 IN J.F. LAWRENCE'S SUBDIVISION OF LOT 4 IN BLOCK 14 IN SHEFFIELD'S ADDITION TO CHICAGO IN SECTION 32, TOWNSHIP 40 NORTH, RANGE 14 EAST OF THE THIRD PRINCIPAL MERIDIAN, IN COOK COUNTY, ILLINOIS;

ALSO,

THAT PART OF NORTH DOMINICK STREET BOUNDED ON THE SOUTH BY THE SOUTH LINE, AS OCCUPIED, OF DOMINICK'S SUBDIVISION OF LOTS 1, 2 AND 3 IN BLOCK 14 IN SHEFFIELD'S ADDITION TO CHICAGO IN THE WEST HALF OF THE NORTHWEST QUARTER OF SECTION 32, TOWNSHIP 40 NORTH, RANGE 14 EAST OF THE THIRD PRINCIPAL MERIDIAN; ON THE NORTH BY THE NORTH LINE OF THE SOUTH 33 FEET OF LOT 11 (AS MEASURED ON THE EAST LINE OF SAID LOT) IN BLOCK 6 IN SAID DOMINICK'S SUBDIVISION EXTENDED EAST TO A POINT 8 FEET EAST OF THE WEST LINE OF SAID DOMINICK STREET, AND ON THE NORTHEAST BY A LINE RUNNING FROM SAID POINT ON THE NORTH OF THE PREMISES HEREWITH DESCRIBED TO A POINT ON THE EASTERLY LINE OF DOMINICK STREET 33 FEET NORTHWEST OF THE LINE OF SAID SUBDIVISION, TOGETHER WITH THAT PART OF THE NORTH HALF OF THE VACATED ALLEY LYING SOUTH AND ADJOINING, IN COOK COUNTY, ILLINOIS;

PARCEL L ALSO KNOWN AS:

LOTS 9, 10, 11, 12, 13, 14, 15 AND PART OF LOTS 7 AND 8 IN BLOCK 1 IN J.F.LAWRENCE'S SUBDIVISION OF LOT 4 IN BLOCK 14 IN SHEFFIELD'S ADDITION TO CHICAGO, TOGETHER WITH VACATED NORTH DOMINICK STREET, TOGETHER WITH PART OF A 12 FOOT VACATED ALLEY, ALL IN SECTION 32, TOWNSHIP 40 NORTH, RANGE 14 EAST OF THE THIRD PRINCIPAL MERIDIAN, ALL TAKEN AS A TRACT AND DESCRIBED AS FOLLOWS: COMMENCING AT THE SOUTHEAST CORNER OF SAID LOT 7; THENCE SOUTH $88^{\circ}10'29.11$ WEST ALONG THE SOUTH LINE THEREOF 14.31 FEET TO THE POINT OF BEGINNING; THENCE NORTH $01^{\circ}49'31.11$ WEST 11.00 FEET; THENCE NORTHERLY 93.20 FEET ALONG THE ARC OF A CIRCLE HAVING A RADIUS OF 177.53 FEET CONCAVE WESTERLY AND WHOSE CHORD BEARS NORTH $16^{\circ}52'21.11$ WEST A DISTANCE OF 92.13 FEET TO THE POINT OF INTERSECTION OF THE SOUTH LINE OF SAID 12 FOOT VACATED ALLEY AND A LINE DRAWN 9.83 FEET EAST OF AND PARALLEL WITH THE WEST LINE OF SAID LOT 8; THENCE NORTH $01^{\circ}51'31.11$ WEST 6.00 FEET TO THE CENTER LINE OF SAID 12 FOOT

VACATED ALLEY; THENCE SOUTH 88°10'29 11 WEST ALONG THE CENTER LINE OF SAID 12 FOOT VACATED ALLEY 27.02 FEET; THENCE NORTH 01°49'3111 WEST 6.00 FEET TO THE NORTH LINE OF SAID 12 FOOT VACATED ALLEY BEING ALSO A POINT ON THE EASTERLY LINE OF VACATED NORTH DOMINICK STREET AFORESAID; THENCE NORTH 30°53'48 11 WEST ALONG THE EASTERLY LINE OF VACATED NORTH DOMINICK STREET 33.00 FEET TO BEND THEREIN; THENCE NORTH 54°35'3711 WEST ALONG THE EASTERLY LINE OF VACATED NORTH DOMINICK STREET 142.73 FEET TO THE NORTHERLY LINE THEREOF; THENCE SOUTH 88°07'1811 WEST ALONG THE NORTHERLY LINE OF VACATED NORTH DOMINICK STREET 8.00 FEET TO THE WESTERLY LINE THEREOF; THENCE SOUTH 32°18'41 11 EAST ALONG THE WESTERLY LINE OF VACATED NORTH DOMINICK STREET 2.02 FEET TO A BEND THEREIN; THENCE SOUTH 30°09'28 11 EAST ALONG THE WESTERLY LINE OF VACATED NORTH DOMINICK STREET 128.89 FEET TO A POINT ON THE NORTH LINE OF THE 12 FOOT VACATED ALLEY AFORESAID; THENCE SOUTH 01°49'3111 EAST 6.00 FEET TO THE CENTER LINE OF SAID 12 FOOT VACATED ALLEY; THENCE SOUTH 88°10'29 11 WEST ALONG THE CENTER LINE OF SAID 12 FOOT VACATED ALLEY 274.88 FEET TO THE WESTERLY LINE OF SAID 12 FOOT VACATED ALLEY; THENCE SOUTH 5}000'4311 EAST ALONG THE WESTERLY LINE OF SAID 12 FOOT VACATED ALLEY AND THE WESTERLY LINE OF LOT 15 A DISTANCE OF 162.13 FEET TO THE SOUTHWEST CORNER OF SAID LOT 15; THENCE NORTH 88°10'2911 EAST ALONG THE SOUTH LINE OF LOTS 7 THROUGH 15, INCLUSIVE, 278.59 FEET TO THE POINT OF BEGINNING, IN COOK COUNTY, ILLINOIS.

PARCEL M:

THAT PART OF WEST ARMITAGE AVENUE VACATED BY ORDINANCE RECORDED AS DOCUMENT NUMBER 94014634 LYING WEST OF A LINE DRAWN FROM A POINT ON THE SOUTH LINE OF LOT 15 IN BLOCK 1 WHICH IS 334.69 FEET WEST OF THE WEST LINE OF NORTH SOUTHPORT AVENUE VACATED BY ORDINANCE RECORDED AS DOCUMENT NUMBER 94014634, AS MEASURED ON THE NORTH LINE OF VACATED WEST ARMITAGE AVENUE, TO A POINT ON THE NORTH LINE OF LOT 13 IN BLOCK 2 WHICH IS 334.69 FEET WEST OF THE EAST LINE OF VACATED NORTH SOUTHPORT AVENUE AS MEASURED ON THE SOUTH LINE OF VACATED WEST ARMITAGE AVENUE ALL IN J.F. LAWRENCE'S SUBDIVISION OF LOT 4 IN BLOCK 14 IN SHEFFIELD'S ADDITION TO CHICAGO IN SECTION 32, TOWNSHIP 40 NORTH, RANGE 14, EAST OF THE THIRD PRINCIPAL MERIDIAN, IN COOK COUNTY, ILLINOIS. ✓

PARCEL M ALSO KNOWN AS:

THAT PART OF WEST ARMITAGE AVENUE VACATED BY ORDINANCE RECORDED AS DOCUMENT NUMBER 94014634 LYING SOUTH OF AND ADJOINING LOTS 14 AND 15 IN BLOCK 1 J.F. LAWRENCE'S SUBDIVISION OF LOT 4 IN BLOCK 14 IN SHEFFIELD'S ADDITION TO CHICAGO IN SECTION 32, TOWNSHIP 40 NORTH, RANGE 14, EAST OF THE THIRD PRINCIPAL MERIDIAN, DESCRIBED AS FOLLOWS: COMMENCING AT THE INTERSECTION OF THE NORTH LINE OF VACATED WEST ARMITAGE AVENUE WITH THE WEST LINE OF VACATED NORTH SOUTHPORT AVENUE; THENCE SOUTH 88°10'29" WEST ALONG THE NORTH LINE OF VACATED WEST ARMITAGE AVENUE 334.69 FEET TO THE POINT OF BEGINNING; THENCE SOUTH 01°51'31"

EAST 39.63 FEET TO ITS POINT OF INTERSECTION WITH THE WESTERLY LINE OF VACATED WEST ARMITAGE AVENUE; THENCE NORTH 18°33'18" WEST ALONG THE WESTERLY LINE OF VACATED WEST ARMITAGE AVENUE 41.39 FEET TO THE NORTHWEST CORNER THEREOF; THENCE NORTH 88°10'29" EAST ALONG THE NORTH LINE OF VACATED WEST ARMITAGE AVENUE 11.89 FEET TO THE POINT OF BEGINNING, IN COOK COUNTY, ILLINOIS.

PARCEL N:

LOT 4 IN BLOCK 5 IN DOMINICK'S SUBDIVISION OF LOTS 1, 2 AND 3 IN BLOCK 14 IN SHEFFIELD'S ADDITION TO CHICAGO IN SECTION 32, TOWNSHIP 40 NORTH, RANGE 14, EAST OF THE THIRD PRINCIPAL MERIDIAN, IN COOK COUNTY, ILLINOIS.

PARCEL O:

THOSE PORTIONS OF LOTS 5, 6, 7 AND 8 IN BLOCK 5 IN DOMINICK'S SUBDIVISION OF LOTS 1, 2 AND 3 IN BLOCK 14 IN SHEFFIELD'S ADDITION TO CHICAGO DESCRIBED AS FOLLOWS:

COMMENCING AT A POINT ON THE EAST LINE OF SAID LOT 5, WHICH IS 30.00 FEET NORTH OF THE SOUTHEAST CORNER THEREOF; THENCE NORTHWESTERLY ON A CURVE TO THE RIGHT WITH A RADIUS OF 289.00 FEET TO A POINT ON THE EAST LINE OF LOT 6, WHICH IS 34.00 FEET FROM THE SOUTHEAST CORNER THEREOF; THENCE TO A POINT ON THE EAST LINE OF LOT 7, WHICH IS 41.00 FEET FROM THE SOUTHEAST CORNER THEREOF; THENCE TO A POINT ON THE EAST LINE OF LOT 8, WHICH IS 47.00 FEET FROM THE NORTHEAST CORNER THEREOF; THENCE TO A POINT ON THE WEST LINE OF LOT 8, WHICH IS 22.00 FEET FROM THE NORTHWEST CORNER THEREOF; THENCE ALONG THE WEST LINE OF SAID LOT 8 TO A POINT, WHICH IS 33.00 FEET NORTHERLY FROM THE SOUTHWEST CORNER THEREOF; THENCE TO A POINT ON THE EAST LINE OF LOT 8, WHICH IS 22.00 FEET NORTH OF THE SOUTHEAST CORNER THEREOF; THENCE TO A POINT ON THE EAST LINE OF LOT 7, WHICH IS 6.00 FEET NORTH OF THE SOUTHEAST CORNER THEREOF; THENCE TO THE SOUTHEAST CORNER OF LOT 6; THENCE ALONG THE SOUTH LINE OF LOT 5 TO THE SOUTHEAST CORNER THEREOF; THENCE ALONG THE EAST LINE OF LOT 5 TO THE POINT OF BEGINNING, ALL IN BLOCK 5 IN W. F. DOMINICK'S SUBDIVISION OF LOTS 1, 2 AND 3 IN BLOCK 14 IN SHEFFIELD'S ADDITION TO CHICAGO IN SECTION 32, TOWNSHIP 40 NORTH, RANGE 14, EAST OF THE THIRD PRINCIPAL MERIDIAN, (EXCEPTING THEREFROM THE FOLLOWING DESCRIBED LAND:

COMMENCING AT A POINT ON THE EAST LINE OF SAID LOT 5, WHICH IS 30.00 FEET NORTH OF THE SOUTHEAST CORNER THEREOF; THENCE NORTHWESTERLY ON A CURVE TO THE RIGHT WITH A RADIUS OF 289.00 FEET TO A POINT; SAID POINT BEING 33.46 FEET NORTH OF AND 2.71 FEET EAST OF THE SOUTHWEST CORNER OF SAID LOT 5 TO POINT OF BEGINNING; THENCE CONTINUING NORTHWESTERLY ON A CURVE TO THE RIGHT WITH A RADIUS OF 289.00 FEET, A

DISTANCE OF 2.75 FEET TO A POINT ON THE EAST LINE OF LOT 6, WHICH IS 34.00 FEET FROM THE SOUTHEAST CORNER THEREOF; THENCE TO A POINT ON THE EAST LINE OF LOT 7, WHICH IS 41.00 FEET FROM THE SOUTHEAST CORNER THEREOF; THENCE TO A POINT ON THE EAST LINE OF LOT 8, WHICH IS 47.00 FEET FROM THE NORTHEAST CORNER THEREOF; THENCE TO A POINT ON THE WEST LINE OF LOT 8, WHICH IS 22.00 FEET FROM THE NORTHWEST CORNER THEREOF; THENCE ALONG THE WEST LINE OF SAID LOT 8 TO A POINT, WHICH IS 33.00 FEET NORTHERLY FROM THE SOUTHWEST CORNER THEREOF; THENCE TO A POINT ON THE EAST LINE OF LOT 8, WHICH IS 22.00 FEET NORTH OF THE SOUTHEAST CORNER THEREOF; THENCE TO A POINT ON THE EAST LINE OF LOT 7, WHICH IS 6.00 FEET NORTH OF THE SOUTHEAST CORNER THEREOF; THENCE TO THE SOUTHEAST CORNER OF LOT 6; THENCE SOUTHERLY ALONG A SOUTHERLY PROLONGATION OF THE EAST LINE OF LOT 6, A DISTANCE OF 2.20 FEET; THENCE "DUE EAST", A DISTANCE OF 2.71 FEET; THENCE NORTHERLY ALONG A LINE, WHICH IS 2.71 FEET EAST OF AND PARALLEL TO THE WEST LINE OF SAID LOT 5, A DISTANCE OF 35.62 FEET; TO THE POINT OF BEGINNING), IN COOK COUNTY, ILLINOIS.

PARCEL P:

ALL THAT PART OF THE NORTH/SOUTH 16-FOOT PUBLIC ALLEY, LYING WEST OF WEST LINE OF LOT 4 AND LYING EAST OF THE EAST LINE OF LOT 5; LYING NORTH OF A LINE DRAWN FROM THE SOUTHWEST CORNER OF LOT 4 TO THE SOUTHEAST CORNER OF LOT 5; AND LYING SOUTH OF THE WESTWARDLY EXTENSION OF THE NORTH LINE OF LOT 4 BEING THE SOUTH LINE OF THE PUBLIC ALLEY VACATED BY ORDINANCE PASSED JANUARY 30, 1905 AND RECORDED FEBRUARY 27, 1905 AS DOCUMENT 3658389, ALL IN BLOCK 5 IN W. F. DOMINICK'S SUBDIVISION AFORESAID, IN COOK COUNTY, ILLINOIS.

PARCEL Q:

LOTS 2 TO 10, BOTH INCLUSIVE, AND LOTS 11 TO 15, BOTH INCLUSIVE, AND LOTS 25 TO 28, BOTH INCLUSIVE, IN BLOCK 4 IN DOMINICK'S SUBDIVISION OF LOTS 1, 2 AND 3 IN BLOCK 14 IN SHEFFIELD'S ADDITION TO CHICAGO IN SECTION 32, TOWNSHIP 40 NORTH, RANGE 14, EAST OF THE THIRD PRINCIPAL MERIDIAN, IN COOK COUNTY, ILLINOIS.

PARCEL R:

ALL OF THE NORTH/SOUTH 16-FOOT PUBLIC ALLEY, LYING WEST OF THE WEST LINE OF LOTS 1 TO 10, BOTH INCLUSIVE; LYING EAST OF THE EAST LINE OF LOTS 11 AND 28; LYING EAST OF A LINE DRAWN FROM THE SOUTHEAST CORNER OF LOT 11 TO THE NORTHEAST CORNER OF LOT 28; LYING SOUTH OF A LINE DRAWN FROM THE NORTHWEST CORNER OF LOT 1 TO THE NORTHEAST CORNER OF LOT 11 AND LYING NORTH OF A LINE DRAWN FROM THE SOUTHWEST CORNER OF LOT 10 TO THE SOUTHEAST CORNER OF LOT 28, ALSO;

ALL THAT PART OF THE EAST/WEST 16-FOOT PUBLIC ALLEY, LYING SOUTH OF THE SOUTH LINE OF LOTS 11 TO 14, BOTH INCLUSIVE AND LYING NORTH OF THE NORTH LINE OF LOTS 25 TO 28, BOTH INCLUSIVE; LYING EAST OF A LINE DRAWN FROM THE SOUTHWEST CORNER OF LOT 14 TO THE NORTHWEST CORNER OF LOT 25 AND LYING WEST OF A LINE DRAWN FROM THE SOUTHEAST CORNER OF LOT 11 TO THE NORTHEAST CORNER OF LOT 28;

ALL IN BLOCK 4 IN DOMINICK'S SUBDIVISION OF LOTS 1, 2 AND 3 IN BLOCK 14 IN SHEFFIELD'S ADDITION TO CHICAGO IN SECTION 32, TOWNSHIP 40 NORTH, RANGE 14, EAST OF THE THIRD PRINCIPAL MERIDIAN, AS VACATED BY ORDINANCE RECORDED AUGUST 30, 1995 AS DOCUMENT 95574351, IN COOK COUNTY, ILLINOIS.

PARCEL S:

LOTS 1 TO 13, BOTH INCLUSIVE IN BLOCK 2 AND LOTS 1 TO 6, BOTH INCLUSIVE IN BLOCK 1, ALL IN J. F. LAWRENCE'S SUBDIVISION OF LOT 4 IN BLOCK 14 IN SHEFFIELD'S ADDITION TO CHICAGO IN THE NORTH 1/2 OF SECTION 32, TOWNSHIP 40 NORTH, RANGE 14, EAST OF THE THIRD PRINCIPAL MERIDIAN, AND THAT PART OF LOTS 7 AND 8 IN SAID BLOCK 1 IN J. F. LAWRENCE'S SUBDIVISION AFORESAID, WHICH LIES EASTERLY OF THE CENTER LINE OF A FORMER RAILROAD SERVICE TRACK (SAID CENTER LINE DESCRIBED AS FOLLOWS:

COMMENCING AT A POINT IN THE SOUTH LINE OF SAID BLOCK 1, WHICH IS 14.31 FEET WEST OF THE SOUTHEAST CORNER OF SAID LOT 7; THENCE NORTH AT RIGHT ANGLES TO SAID SOUTH LINE 11.00 FEET TO A POINT OF CURVE; THENCE NORTHERLY IN THE ARC OF A CIRCLE, TANGENT TO THE LAST DESCRIBED LINE, CONVEX EASTERLY AND HAVING A RADIUS OF 177.53 FEET FOR A DISTANCE OF 93.23 FEET TO A POINT IN THE NORTH LINE OF SAID LOT 8, WHICH IS 14.17 FEET WEST OF THE NORTHEAST CORNER OF SAID LOT 8), IN COOK COUNTY, ILLINOIS.

PARCEL T:

THE NORTH 1/2 OF THE VACATED EAST/WEST 12-FOOT PUBLIC ALLEY, AS VACATED BY ORDINANCE RECORDED SEPTEMBER 14, 1966 AS DOCUMENT NUMBER 19942469 LYING SOUTH OF AND ADJOINING THE SOUTH LINE OF LOTS 1 TO 13, BOTH INCLUSIVE, IN BLOCK 2 IN J. F. LAWRENCE'S SUBDIVISION OF LOT 4 IN BLOCK 14 IN SHEFFIELD'S ADDITION TO CHICAGO IN THE NORTH 1/2 OF SECTION 32, TOWNSHIP 40 NORTH, RANGE 14, EAST OF THE THIRD PRINCIPAL MERIDIAN, IN COOK COUNTY, ILLINOIS.

PARCEL U:

LOTS 1 TO 59, BOTH INCLUSIVE; LOTS 77 TO 98, BOTH INCLUSIVE; AND THAT PART OF LOTS 60 AND 68 TO 76, BOTH INCLUSIVE, LYING SOUTH AND WEST OF THE FORMER RIGHT OF WAY OF THE CHICAGO, MILWAUKEE AND ST. PAUL RAILWAY; ALL OF VACATED WEST CROOKED STREET

AS VACATED PER ORDINANCE RECORDED AUGUST 22, 1960 AS DOCUMENT NUMBER 17943256 AND ALL OF THE VACATED ALLEY BETWEEN ABOVE LOTS 12 AND 98 AS VACATED PER ORDINANCE RECORDED MAY 15, 1916 AS DOCUMENT NUMBER 5868006; AND ALL OF THE VACATED ALLEY AND VACATED WEST CROOKED STREET AS VACATED PER ORDINANCE RECORDED JULY 20, 1951 AS DOCUMENT NUMBER 15128221, ALL IN BLOCK 1 IN THE SUBDIVISION OF BLOCK 13 IN SHEFFIELD'S ADDITION TO CHICAGO IN SECTION 32, TOWNSHIP 40 NORTH, RANGE 14, EAST OF THE THIRD PRINCIPAL MERIDIAN, IN COOK COUNTY, ILLINOIS; AND ALSO

THAT PART OF VACATED NORTH KINGSBURY STREET VACATED BY ORDINANCE RECORDED AUGUST 13, 1984 AS DOCUMENT NUMBER 27212284 IN SECTION 32, TOWNSHIP 40 NORTH, RANGE 14, EAST OF THE THIRD PRINCIPAL MERIDIAN, DESCRIBED AS FOLLOWS: COMMENCING AT THE NORTH MOST CORNER OF BLOCK 1 IN THE SUBDIVISION OF BLOCK 13 IN SHEFFIELD'S ADDITION TO CHICAGO, IN THE EAST HALF OF THE NORTHWEST QUARTER OF SECTION 32 AFORESAID; THENCE SOUTH 46°14'43" EAST ALONG THE EASTERLY LINE OF BLOCK 1 AFORESAID, 271.29 FEET TO ITS POINT OF INTERSECTION WITH THE NORTHERLY LINE OF THE FORMER CHICAGO, MILWAUKEE AND ST. PAUL RAILWAY COMPANY RIGHT OF WAY; THENCE SOUTH 46°14'43" EAST ALONG THE EASTERLY LINE OF BLOCK 1 AFORESAID, 69.53 FEET TO THE SOUTHERLY LINE OF THE FORMER CHICAGO, MILWAUKEE AND ST. PAUL RAILWAY COMPANY RIGHT OF WAY, AND THE POINT BEING THE POINT OF BEGINNING; THENCE SOUTH 46°14'43" EAST ALONG THE EASTERLY LINE OF BLOCK 1 AFORESAID, 675.49 FEET TO THE SOUTHEAST CORNER THEREOF; THENCE NORTH 14°54'50" WEST ALONG THE WESTERLY LINE OF NORTH KINGSBURY STREET AS VACATED 21.96 FEET TO A BEND THEREIN; THENCE NORTH 46°14'43" WEST ALONG THE WESTERLY LINE OF NORTH KINGSBURY STREET AS VACATED 656.73 FEET; THENCE SOUTH 43°45'17" WEST 11.42 FEET TO THE POINT OF BEGINNING, IN COOK COUNTY, ILLINOIS.

PARCEL U ALSO KNOWN AS:

THAT PART OF LOTS 1 THROUGH 98, INCLUSIVE IN BLOCK 1 IN THE SUBDIVISION OF BLOCK 13 IN SHEFFIELD'S ADDITION TO CHICAGO IN SECTION 32, TOWNSHIP 40 NORTH, RANGE 14, EAST OF THE THIRD PRINCIPAL MERIDIAN; TOGETHER WITH THE FORMER RIGHT OF WAY OF THE CHICAGO, MILWAUKEE AND ST. PAUL RAILWAY IN SAID BLOCK 1; TOGETHER WITH VACATED WEST CROOKED STREET AS VACATED PER ORDINANCE RECORDED AUGUST 22, 1960 AS DOCUMENT NUMBER 17943256; TOGETHER WITH THE VACATED ALLEY AS VACATED PER ORDINANCE RECORDED MAY 15, 1916 AS DOCUMENT NUMBER 5868006; TOGETHER WITH THE VACATED ALLEY AND VACATED WEST CROOKED STREET AS VACATED PER ORDINANCE RECORDED JULY 20, 1951 AS DOCUMENT NUMBER 15128221; TOGETHER WITH THE VACATED ALLEY LYING AS VACATED PER ORDINANCE RECORDED JANUARY 6, 1994 AS DOCUMENT NUMBER 94-014635; TOGETHER WITH THE VACATED NORTH KINGSBURY STREET VACATED BY ORDINANCE RECORDED

AUGUST 13, 1984 AS DOCUMENT NUMBER 27212284, ALL TAKEN AS A TRACT AND DESCRIBED AS FOLLOWS:

COMMENCING AT THE NORTH MOST CORNER OF SAID BLOCK 1; THENCE SOUTH 01°51'31" EAST ALONG THE WEST LINE OF BLOCK 1 AFORESAID 162.45 FEET TO ITS POINT OF INTERSECTION WITH THE NORTHERLY LINE OF THE FORMER CHICAGO, MILWAUKEE AND ST. PAUL RAILWAY COMPANY RIGHT OF WAY; THENCE SOUTH 01°51'31" EAST ALONG THE WEST LINE OF BLOCK 1 AFORESAID 25.01 FEET TO ITS POINT OF INTERSECTION WITH THE SOUTHERLY LINE OF THE FORMER CHICAGO, MILWAUKEE AND ST. PAUL RAILWAY COMPANY RIGHT OF WAY SAID POINT BEING THE POINT OF BEGINNING; THENCE SOUTH 01°51'31" EAST ALONG THE WEST LINE OF BLOCK 1 AFORESAID 536.85 FEET TO THE SOUTHWEST CORNER THEREOF; THENCE NORTH 88°18'03" EAST ALONG THE SOUTH LINE OF BLOCK 1 AFORESAID 710.91 FEET TO THE SOUTHEAST CORNER THEREOF; THENCE NORTH 14°54'50" WEST ALONG THE WESTERLY LINE OF NORTH KINGSBURY STREET AS VACATED 21.96 FEET TO A BEND THEREIN; THENCE NORTH 46°14'43" WEST ALONG THE WESTERLY LINE OF NORTH KINGSBURY STREET AS VACATED 656.73 FEET; THENCE SOUTH 43°45'17" WEST 11.42 FEET TO ITS POINT OF INTERSECTION WITH THE SOUTHERLY LINE OF THE FORMER CHICAGO, MILWAUKEE AND ST. PAUL RAILWAY COMPANY RIGHT OF WAY; THENCE WESTERLY 247.83 FEET ALONG THE SOUTHERLY LINE OF THE FORMER CHICAGO, MILWAUKEE AND ST. PAUL RAILWAY COMPANY RIGHT OF WAY BEING THE ARC OF A CIRCLE HAVING A RADIUS OF 465.84 FEET CONCAVE SOUTHERLY AND WHOSE CHORD BEARS NORTH 78°37'00" WEST, A DISTANCE OF 244.92 FEET TO THE POINT OF BEGINNING, IN COOK COUNTY, ILLINOIS.

PARCEL V:

THAT PART OF THE FORMER CHICAGO, MILWAUKEE AND ST. PAUL RAILWAY COMPANY RIGHT OF WAY THROUGH LOTS 60 AND 68 TO 76, INCLUSIVE, AND THAT PART OF THE ALLEY WEST OF LOTS 68 TO 69 AND THAT PART OF THE ALLEY NORTH OF LOT 60 IN BLOCK 1 IN THE SUBDIVISION OF BLOCK 13 IN SHEFFIELD'S ADDITION TO CHICAGO IN SECTION 32, TOWNSHIP 40 NORTH, RANGE 14, EAST OF THE THIRD PRINCIPAL MERIDIAN, IN COOK COUNTY, ILLINOIS; AND ALSO

THAT PART OF VACATED NORTH KINGSBURY STREET VACATED BY ORDINANCE RECORDED AUGUST 13, 1984 AS DOCUMENT NUMBER 27212284 IN SECTION 32, TOWNSHIP 40 NORTH, RANGE 14, EAST OF THE THIRD PRINCIPAL MERIDIAN, DESCRIBED AS FOLLOWS: COMMENCING AT THE NORTH MOST CORNER OF BLOCK 1 IN THE SUBDIVISION OF BLOCK 13 IN SHEFFIELD'S ADDITION TO CHICAGO, IN THE EAST HALF OF THE NORTHWEST QUARTER OF SECTION 32 AFORESAID; THENCE SOUTH 46°14'43" EAST ALONG THE EASTERLY LINE OF BLOCK 1 AFORESAID, 271.29 FEET TO ITS POINT OF INTERSECTION WITH THE NORTHERLY LINE OF THE FORMER CHICAGO, MILWAUKEE AND ST. PAUL RAILWAY COMPANY RIGHT OF WAY, SAID POINT BEING THE POINT OF BEGINNING; THENCE SOUTH 46°14'43" EAST ALONG THE EASTERLY LINE OF BLOCK

1 AFORESAID, 69.53 FEET TO THE SOUTHERLY LINE OF THE FORMER CHICAGO, MILWAUKEE AND ST. PAUL RAILWAY COMPANY RIGHT OF WAY; THENCE NORTH 43°45'17" EAST 11.42 FEET TO THE WESTERLY LINE OF NORTH KINGSBURY STREET AS VACATED; THENCE NORTH 46°14'43" WEST ALONG THE WESTERLY LINE OF NORTH KINGSBURY STREET AS VACATED 69.53 FEET; THENCE SOUTH 43°45'17" WEST 11.42 FEET TO THE POINT OF BEGINNING, IN COOK COUNTY, ILLINOIS.

PARCEL V ALSO KNOWN AS:

THAT PART OF LOTS 1 THROUGH 98, INCLUSIVE IN BLOCK 1 IN THE SUBDIVISION OF BLOCK 13 IN SHEFFIELD'S ADDITION TO CHICAGO IN SECTION 32, TOWNSHIP 40 NORTH, RANGE 14, EAST OF THE THIRD PRINCIPAL MERIDIAN; TOGETHER WITH THE FORMER RIGHT OF WAY OF THE CHICAGO, MILWAUKEE AND ST. PAUL RAILWAY IN SAID BLOCK 1; TOGETHER WITH VACATED WEST CROOKED STREET AS VACATED PER ORDINANCE RECORDED AUGUST 22, 1960 AS DOCUMENT NUMBER 17943256; TOGETHER WITH THE VACATED ALLEY AS VACATED PER ORDINANCE RECORDED MAY 15, 1916 AS DOCUMENT NUMBER 5868006; TOGETHER WITH THE VACATED ALLEY AND VACATED WEST CROOKED STREET AS VACATED PER ORDINANCE RECORDED JULY 20, 1951 AS DOCUMENT NUMBER 15128221; TOGETHER WITH THE VACATED ALLEY LYING AS VACATED PER ORDINANCE RECORDED JANUARY 6, 1994 AS DOCUMENT NUMBER 94-014635; TOGETHER WITH THE VACATED NORTH KINGSBURY STREET VACATED BY ORDINANCE RECORDED AUGUST 13, 1984 AS DOCUMENT NUMBER 27212284, ALL TAKEN AS A TRACT AND DESCRIBED AS FOLLOWS:

COMMENCING AT THE NORTH MOST CORNER OF SAID BLOCK 1; THENCE SOUTH 01°51'31" EAST ALONG THE WEST LINE OF BLOCK 1 AFORESAID 162.45 FEET TO ITS POINT OF INTERSECTION WITH THE NORTHERLY LINE OF THE FORMER CHICAGO, MILWAUKEE AND ST. PAUL RAILWAY COMPANY RIGHT OF WAY SAID POINT BEING THE POINT OF BEGINNING; THENCE SOUTH 01°51'31" EAST ALONG THE WEST LINE OF BLOCK 1 AFORESAID 25.01 FEET TO ITS POINT OF INTERSECTION WITH THE SOUTHERLY LINE OF THE FORMER CHICAGO, MILWAUKEE AND ST. PAUL RAILWAY COMPANY RIGHT OF WAY; THENCE EASTERLY 247.83 FEET ALONG THE SOUTHERLY LINE OF THE FORMER CHICAGO, MILWAUKEE AND ST. PAUL RAILWAY COMPANY RIGHT OF WAY BEING THE ARC OF A CIRCLE HAVING A RADIUS OF 465.84 FEET CONCAVE SOUTHERLY AND WHOSE CHORD BEARS SOUTH 78°37'00" EAST, A DISTANCE OF 244.92 FEET TO ITS POINT OF INTERSECTION WITH THE EASTERLY LINE OF SAID BLOCK 1; THENCE NORTH 43°45'17" EAST 11.42 FEET TO THE WESTERLY LINE OF NORTH KINGSBURY STREET AS VACATED; THENCE NORTH 46°14'43" WEST ALONG THE WESTERLY LINE OF NORTH KINGSBURY STREET AS VACATED 69.53 FEET; THENCE SOUTH 43°45'17" WEST 11.42 FEET TO ITS POINT OF INTERSECTION WITH THE NORTHERLY LINE OF THE FORMER CHICAGO, MILWAUKEE AND ST. PAUL RAILWAY COMPANY RIGHT OF WAY; THENCE WESTERLY 193.60 FEET ALONG THE NORTHERLY LINE OF THE FORMER CHICAGO, MILWAUKEE AND ST. PAUL RAILWAY COMPANY

RIGHT OF WAY BEING THE ARC OF A CIRCLE HAVING A RADIUS OF 490.84 FEET CONCAVE SOUTHERLY AND WHOSE CHORD BEARS NORTH 82°27'22" WEST, A DISTANCE OF 192.35 FEET TO THE POINT OF BEGINNING, IN COOK COUNTY, ILLINOIS.

PARCEL W:

LOTS 61 TO 67 AND THAT PART OF LOTS 68 TO 73, TOGETHER WITH THAT PART OF THE VACATED ALLEY LYING ADJACENT TO LOT 60 AS VACATED PER ORDINANCE RECORDED JANUARY 6, 1994 AS DOCUMENT NUMBER 94-014635, LYING EAST AND NORTH OF THE FORMER RIGHT OF WAY OF THE CHICAGO, MILWAUKEE AND ST. PAUL RAILROAD IN BLOCK 1 IN SUBDIVISION OF BLOCK 13 IN SHEFFIELD'S ADDITION TO CHICAGO, IN THE EAST HALF OF THE NORTHWEST QUARTER OF SECTION 32, TOWNSHIP 40 NORTH, RANGE 14, EAST OF THE THIRD PRINCIPAL MERIDIAN, IN COOK COUNTY, ILLINOIS; AND ALSO

THAT PART OF VACATED NORTH KINGSBURY STREET VACATED BY ORDINANCE RECORDED AUGUST 13, 1984 AS DOCUMENT NUMBER 27212284 IN SECTION 32, TOWNSHIP 40 NORTH, RANGE 14, EAST OF THE THIRD PRINCIPAL MERIDIAN, DESCRIBED AS FOLLOWS: BEGINNING AT THE NORTH MOST CORNER OF IN BLOCK 1 IN THE SUBDIVISION OF BLOCK 13 IN SHEFFIELD'S ADDITION TO CHICAGO, IN THE EAST HALF OF THE NORTHWEST QUARTER OF SECTION 32 AFORESAID; THENCE SOUTH 46°14'43" EAST ALONG THE EASTERLY LINE OF BLOCK 1 AFORESAID, 271.29 FEET TO ITS POINT OF INTERSECTION WITH THE NORTHERLY LINE OF THE FORMER CHICAGO, MILWAUKEE AND ST. PAUL RAILWAY COMPANY RIGHT OF WAY; THENCE NORTH 43°45'17" EAST 11.42 FEET TO THE WESTERLY LINE OF NORTH KINGSBURY STREET AS VACATED; THENCE NORTH 46°14'43" WEST ALONG THE WESTERLY LINE OF NORTH KINGSBURY STREET AS VACATED 252.96 FEET TO A BEND THEREIN; THENCE NORTH 78°09'54" WEST ALONG THE WESTERLY LINE OF NORTH KINGSBURY STREET AS VACATED 21.60 FEET TO THE POINT OF BEGINNING, IN COOK COUNTY, ILLINOIS.

PARCEL W ALSO KNOWN AS:

THAT PART OF LOTS 1 THROUGH 98, INCLUSIVE IN BLOCK 1 IN THE SUBDIVISION OF BLOCK 13 IN SHEFFIELD'S ADDITION TO CHICAGO IN SECTION 32, TOWNSHIP 40 NORTH, RANGE 14, EAST OF THE THIRD PRINCIPAL MERIDIAN; TOGETHER WITH THE FORMER RIGHT OF WAY OF THE CHICAGO, MILWAUKEE AND ST. PAUL RAILWAY IN SAID BLOCK 1; TOGETHER WITH VACATED WEST CROOKED STREET AS VACATED PER ORDINANCE RECORDED AUGUST 22, 1960 AS DOCUMENT NUMBER 17943256; TOGETHER WITH THE VACATED ALLEY AS VACATED PER ORDINANCE RECORDED MAY 15, 1916 AS DOCUMENT NUMBER 5868006; TOGETHER WITH THE

VACATED ALLEY AND VACATED WEST CROOKED STREET AS VACATED PER ORDINANCE RECORDED JULY 20, 1951 AS DOCUMENT NUMBER 15128221; TOGETHER WITH THE VACATED ALLEY LYING AS VACATED PER ORDINANCE RECORDED JANUARY 6, 1994 AS DOCUMENT NUMBER 94-014635; TOGETHER WITH THE VACATED NORTH KINGSBURY STREET VACATED BY ORDINANCE RECORDED AUGUST 13, 1984 AS DOCUMENT NUMBER 27212284, ALL TAKEN AS A TRACT AND DESCRIBED AS FOLLOWS:

BEGINNING AT THE NORTH MOST CORNER OF SAID BLOCK 1; THENCE SOUTH $01^{\circ}51'31''$ EAST ALONG THE WEST LINE OF BLOCK 1 AFORESAID 162.45 FEET TO ITS POINT OF INTERSECTION WITH THE NORTHERLY LINE OF THE FORMER CHICAGO, MILWAUKEE AND ST. PAUL RAILWAY COMPANY RIGHT OF WAY; THENCE EASTERLY 193.60 FEET ALONG THE NORTHERLY LINE OF THE FORMER CHICAGO, MILWAUKEE AND ST. PAUL RAILWAY COMPANY RIGHT OF WAY BEING THE ARC OF A CIRCLE HAVING A RADIUS OF 490.84 FEET CONCAVE SOUTHERLY AND WHOSE CHORD BEARS SOUTH $82^{\circ}27'22''$ EAST, A DISTANCE OF 192.35 FEET TO ITS POINT OF INTERSECTION WITH THE EASTERLY LINE OF SAID BLOCK 1; THENCE NORTH $43^{\circ}45'17''$ EAST 11.42 FEET TO THE WESTERLY LINE OF NORTH KINGSBURY STREET AS VACATED; THENCE NORTH $46^{\circ}14'43''$ WEST ALONG THE WESTERLY LINE OF NORTH KINGSBURY STREET AS VACATED 252.96 FEET TO A BEND THEREIN; THENCE NORTH $78^{\circ}09'54''$ WEST ALONG THE WESTERLY LINE OF NORTH KINGSBURY STREET AS VACATED 21.60 FEET TO THE POINT OF BEGINNING, IN COOK COUNTY, ILLINOIS.

PARCEL X:

LOT 5 IN BLOCK 14 IN SHEFFIELD'S ADDITION TO CHICAGO IN SECTION 32, TOWNSHIP 40 NORTH, RANGE 14, EAST OF THE THIRD PRINCIPAL MERIDIAN, IN COOK COUNTY, ILLINOIS.

PARCEL Y:

THE SOUTH 1/2 OF THE VACATED EAST/WEST 12-FOOT PUBLIC ALLEY, AS VACATED BY ORDINANCE RECORDED SEPTEMBER 14, 1966 AS DOCUMENT #19942469 LYING NORTH OF AND ADJOINING THE NORTH LINE OF LOT 5 IN BLOCK 14 IN SHEFFIELD'S ADDITION TO CHICAGO IN SECTION 32, TOWNSHIP 40 NORTH, RANGE 14, EAST OF THE THIRD PRINCIPAL MERIDIAN, IN COOK COUNTY, ILLINOIS.

PARCEL Z:

THAT PART OF LOTS 3 AND 4 IN BLOCK 8 IN SHEFFIELD'S ADDITION TO CHICAGO, IN SECTION 32, TOWNSHIP 40 NORTH, RANGE 14, EAST OF THE THIRD PRINCIPAL MERIDIAN, DESCRIBED AS FOLLOWS:

BEGINNING AT A POINT ON THE NORTH LINE OF SAID LOT 3, A DISTANCE OF 315.00 FEET WEST OF THE NORTHEAST CORNER THEREOF (BEING ALSO A DISTANCE OF 125.00 FEET EAST OF THE

NORTHWEST CORNER THEREOF); THENCE DUE WEST ON THE NORTH LINE OF SAID LOTS 3 AND 4 A DISTANCE OF 354.33 FEET TO A POINT; THENCE SOUTH PARALLEL TO THE EAST LINE OF SAID LOT 4, A DISTANCE OF 378.82 FEET TO A POINT ON THE NORTHERLY LINE OF THE MILWAUKEE ROAD (CHICAGO, MILWAUKEE, ST. PAUL AND PACIFIC RAILROAD) RIGHT OF WAY; THENCE NORTH 61 DEGREES, 05 MINUTES EAST ALONG SAID NORTHERLY RIGHT OF WAY LINE, A DISTANCE OF 261.99 FEET TO A POINT ON THE EAST LINE OF SAID LOT 4; THENCE DUE NORTH ON THE EAST LINE OF SAID LOT 4 (BEING THE WEST RIGHT OF WAY LINE OF THE SAID MILWAUKEE ROAD), A DISTANCE OF 5.71 FEET TO A POINT ON A LINE, THAT IS 5.0 FEET NORTHWESTERLY BY RIGHT ANGLE MEASURE, AND PARALLEL TO THE AFORESAID COURSE BEARING NORTH 61 DEGREES, 05 MINUTES EAST; THENCE NORTH 61 DEGREES, 05 MINUTES EAST ALONG THE NORTHERLY RIGHT OF WAY LINE OF SAID MILWAUKEE ROAD, A DISTANCE OF 61.97 FEET TO A POINT; THENCE NORTH 62 DEGREES, 17 MINUTES EAST ALONG THE NORTHERLY RIGHT OF WAY LINE OF SAID MILWAUKEE ROAD, A DISTANCE OF 59.22 FEET TO A POINT; THENCE NORTH 05 DEGREES, 32 MINUTES EAST, A DISTANCE OF 189.78 FEET TO THE POINT OF BEGINNING, (EXCEPT THE NORTH 33.00 FEET TAKEN OR USED FOR CORTLAND STREET), ALSO; THAT PART OF LOTS 3 AND 4 IN BLOCK 8 IN SHEFFIELD'S ADDITION TO CHICAGO IN SECTION 32, TOWNSHIP 40 NORTH, RANGE 14, EAST OF THE THIRD PRINCIPAL MERIDIAN, DESCRIBED AS FOLLOWS:

BEGINNING AT A POINT ON THE NORTH LINE OF SAID LOT 3, THAT IS 315.00 FEET WEST OF THE NORTHEAST CORNER THEREOF (BEING ALSO 125.00 FEET EAST OF THE NORTHWEST CORNER THEREOF OF SAID LOT); THENCE DUE SOUTH IN A LINE PARALLEL TO THE EAST LINE OF SAID LOT 3, A DISTANCE OF 179.23 FEET TO A POINT ON THE NORTHERLY LINE OF THE MILWAUKEE ROAD (CHICAGO, MILWAUKEE, ST. PAUL AND PACIFIC RAILROAD) RIGHT OF WAY BEING THE POINT OF BEGINNING; THENCE SOUTH 62 DEGREES, 17 MINUTES WEST ON SAID NORTHERLY RIGHT OF WAY LINE, A DISTANCE OF 79.93 FEET TO A POINT; THENCE SOUTH 61 DEGREES, 05 MINUTES WEST ON SAID NORTHERLY RIGHT OF LINE A DISTANCE OF 61.97 FEET TO A POINT ON THE LINE BETWEEN SAID LOTS 3 AND 4; THENCE DUE SOUTH ON SAID LOT LINE (BEING THE WEST RIGHT OF WAY LINE OF SAID MILWAUKEE ROAD) 5.71 FEET TO A POINT ON A LINE, THAT IS 5.00 FEET SOUTHEASTERLY BY RIGHT ANGLE MEASURE, AND PARALLEL TO THE AFORESAID COURSE, BEARING SOUTH 61 DEGREES, 05 MINUTES WEST; THENCE SOUTH 61 DEGREES, 05 MINUTES WEST, ALSO SAID NORTHERLY RIGHT OF WAY LINE, A DISTANCE OF 261.99 FEET TO A POINT IN THE WEST LINE OF THE EAST 229.33 FEET (AS MEASURED ON THE NORTH LINE OF SAID LOT 4) SAID POINT BEING 378.82 FEET SOUTH OF THE NORTH LINE THEREOF; THENCE DUE SOUTH ALONG SAID LINE TO THE SOUTHERLY LINE OF LOT 4 BEING THE CENTER LINE OF THE NORTH BRANCH OF THE CHICAGO RIVER; THENCE NORTHEASTERLY ON THE SOUTHERN LINE OF SAID LOTS 3 AND 4 BEING ALSO THE CENTERLINE OF THE NORTH BRANCH OF THE CHICAGO RIVER, TO A POINT ON SAID LINE, THAT IS 315.00 FEET WEST OF AND PARALLEL TO THE EAST LINE OF SAID LOT 3; THENCE NORTH ON THE AFORESAID PARALLEL LINE TO THE POINT OF BEGINNING, (EXCEPTING THEREFROM THE MILWAUKEE ROAD RIGHT OF WAY, AND ALSO EXCEPTING

THEREFROM THAT PART OF SAID LOT 3, LYING EAST OF THE FOLLOWING DESCRIBED DIAGONAL LINE: BEGINNING AT THE NORTHWEST CORNER OF SAID LOT, BEING IN THE CENTER LINE OF CORTLAND STREET; THENCE DUE EAST ON THE NORTH LINE OF SAID LOT, A DISTANCE OF 125.00 FEET TO THE POINT OF BEGINNING OF SAID DIAGONAL LINE; THENCE SOUTH 05 DEGREES, 32 MINUTES WEST TO THE SOUTHERLY LINE OF SAID LOT 3)

ALSO; THAT PART OF LOT 5 AND THE WEST 111.67 FEET OF LOT 4 IN BLOCK 8 IN SHEFFIELD'S ADDITION TO CHICAGO IN THE SOUTHWEST 1/4 OF SECTION 32, TOWNSHIP 40 NORTH, RANGE 14, EAST OF THE THIRD PRINCIPAL MERIDIAN, LYING SOUTH OF THE SOUTH LINE OF CORTLAND STREET (FORMERLY CLYBOURN AVENUE) AND NORTH OF THE RIGHT OF WAY AND RAILROAD LANDS OF THE CHICAGO, MILWAUKEE, ST. PAUL AND PACIFIC RAILROAD COMPANY ALL IN COOK COUNTY, ILLINOIS.

PARCEL AA:

THAT PART OF LOT 3 IN BLOCK 8 IN SHEFFIELD'S ADDITION TO CHICAGO, A SUBDIVISION IN SECTION 32, TOWNSHIP 40 NORTH, RANGE 14, EAST OF THE THIRD PRINCIPAL MERIDIAN, LYING SOUTHERLY OF A LINE 20.00 FEET SOUTHERLY OF, AS MEASURED ALONG THE RADIAL LINES, AND PARALLEL WITH THE CENTER LINE OF THE CURVED MAIN TRACK OF THE S00 LINE RAILROAD, EXCEPTING THEREFROM THAT PART OF SAID LOT 3, LYING WEST OF THE FOLLOWING DESCRIBED DIAGONAL LINE:

BEGINNING AT THE NORTHWEST CORNER OF SAID LOT, BEING IN THE CENTER LINE OF CORTLAND STREET; THENCE DUE EAST ON THE NORTH LINE OF SAID LOT, A DISTANCE OF 125.00 FEET TO THE POINT OF BEGINNING OF SAID DIAGONAL LINE; THENCE SOUTH 05 DEGREES, 32 MINUTES WEST TO THE SOUTHERLY LINE OF SAID LOT 3, ALSO EXCEPT THEREFROM THAT PORTION FALLING WITHIN THE FOLLOWING DESCRIBED LAND:

A PARCEL OF LAND COMPRISED OF PARTS OF LOT 5 TO 11, INCLUSIVE IN BLOCK 2 IN THE SUBDIVISION OF LOT 1 AND 2 IN BLOCK 8 OF SHEFFIELD'S ADDITION TO CHICAGO, IN SECTION 32, TOWNSHIP 40 NORTH, RANGE 14, EAST OF THE THIRD PRINCIPAL MERIDIAN; TOGETHER WITH PART OF LOT 3 IN BLOCK 8 IN SAID SHEFFIELD'S ADDITION, DESCRIBED AS FOLLOWS: COMMENCING AT THE NORTHEAST CORNER OF LOT 11 IN BLOCK 2; THENCE SOUTHEASTERLY ALONG THE NORTHEASTERLY LINE OF SAID LOT AND ALONG THE NORTHEASTERLY LINE OF LOTS 10 AND 9 IN SAID BLOCK 2 (SAID NORTHEASTERLY LINE ALSO BEING THE SOUTHWESTERLY LINE OF NORTH KINGSBURY STREET), A DISTANCE OF 217.66 FEET TO THE POINT OF BEGINNING; THENCE CONTINUING ALONG THE NORTHEASTERLY LINE OF LOTS 9, 8, 7, 6 AND 5, A DISTANCE OF 173.23 FEET; THENCE NORTHWESTERLY AND WESTERLY ALONG A CURVED LINE, CONVEX NORTHEASTERLY AND HAVING A RADIUS OF 663.00 FEET, A DISTANCE OF 392.34 FEET TO A POINT ON THE WEST LINE OF AFOREMENTIONED LOT 11, WHICH IS 143.35 FEET SOUTH OF THE

NORTHWEST CORNER OF SAID LOT, AS MEASURED ALONG SAID WEST LINE; THENCE SOUTH ALONG SAID WEST LINE, A DISTANCE OF 24.65 FEET TO AN ANGLE POINT IN SAID LINE; THENCE SOUTHWESTERLY ALONG THE NORTHWESTERLY LINE OF SAID LOT 11, AND ALONG SAID NORTHWESTERLY LINE EXTENDED SOUTHWESTERLY, A DISTANCE OF 131 FEET, MORE OR LESS TO THE EDGE OF WATER OF THE NORTH BRANCH OF THE CHICAGO RIVER; THENCE NORTHWESTERLY AND WESTERLY ALONG SAID EDGE OF WATER PASSING INTO LOT 3 AFORESAID, TO AN INTERSECTION WITH A LINE DRAWN SOUTH, PERPENDICULAR TO THE SOUTH LINE OF WEST CORTLAND STREET, FROM A POINT 185.00 FEET WEST OF THE AFOREMENTIONED NORTHWEST CORNER OF SAID LOT 11, AS MEASURED ALONG SAID SOUTH LINE; THENCE NORTH ALONG SAID PERPENDICULAR LINE A DISTANCE OF 56.00 FEET, MORE OR LESS TO A POINT 147.01 FEET SOUTH FROM SAID SOUTH LINE OF CORTLAND STREET; THENCE EASTERLY ALONG A CURVED LINE, CONVEX NORTHERLY AND HAVING A RADIUS OF 676.33 FEET, A DISTANCE OF 186.09 FEET TO A POINT ON THE EAST LINE OF SAID LOT 3 (BEING ALSO THE AFOREMENTIONED WEST LINE OF LOT 11), WHICH POINT IS 133.34 FEET SOUTH FROM THE NORTHWEST CORNER OF SAID LOT 11, AS MEASURED ALONG SAID WEST LINE; THENCE EASTERLY AND SOUTHEASTERLY ALONG A CURVED LINE, CONVEX NORTHEASTERLY AND HAVING A RADIUS OF 673.00 FEET, A DISTANCE OF 220.04 FEET TO A POINT; THENCE NORTHEASTERLY ALONG A STRAIGHT LINE, A DISTANCE OF 37.96 FEET TO THE POINT OF BEGINNING), IN COOK COUNTY, ILLINOIS.

PARCEL BB:

A TRACT OF LAND COMPRISING PARTS OF LOTS OF 5 TO 11, (BOTH INCLUSIVE) IN BLOCK 2 IN SUBDIVISION OF LOTS 1 AND 2 OF BLOCK 8 IN SHEFFIELD'S ADDITION TO CHICAGO, IN SECTION 32, TOWNSHIP 40 NORTH, RANGE 14, EAST OF THE THIRD PRINCIPAL MERIDIAN AND ALSO COMPRISING PARTS OF LOTS 3, 4 AND 5 IN BLOCK 8 IN SHEFFIELD'S ADDITION TO CHICAGO, IN SECTION 32, TOWNSHIP 40 NORTH, RANGE 14, EAST OF THE THIRD PRINCIPAL MERIDIAN, WHICH TRACT IS BOUNDED AND DESCRIBED AS FOLLOWS: COMMENCING AT THE INTERSECTION OF THE SOUTH LINE OF CORTLAND STREET (AS OCCUPIED) AND THE SOUTHWESTERLY LINE OF KINGSBURY STREET (AS OCCUPIED); THENCE SOUTHEASTERLY, ALONG THE SOUTHWESTERLY LINE OF SAID KINGSBURY STREET, A DISTANCE OF 248.90 FEET TO THE POINT OF BEGINNING; THENCE CONTINUING ALONG SAID SOUTHWESTERLY LINE, A DISTANCE OF 142.96 FEET TO A POINT OF INTERSECTION WITH AN ARC OF A CIRCLE; THENCE NORTHWESTERLY ALONG THE ARC OF A CIRCLE, (WHICH ARC IS CONVEX NORTHERLY AND HAS A RADIUS OF 663.0 FEET), AN ARC DISTANCE OF 393.18 FEET, TO A POINT ON THE WEST LINE OF SAID LOT 11; THENCE SOUTHERLY, ALONG SAID WEST LINE OF SAID LOT 11, A DISTANCE OF 2.99 FEET TO A POINT OF INTERSECTION WITH AN ARC OF A CIRCLE; THENCE SOUTHWESTERLY ALONG THE ARC OF A CIRCLE, (WHICH ARC IS CONVEX NORTHWESTERLY, HAS A RADIUS OF 663.0 FEET, AND IS 20.00 FEET SOUTHERLY OF AND PARALLEL TO THE CENTERLINE OF THE MAIN RAILROAD TRACK), AN ARC DISTANCE OF 375.54 FEET, TO A POINT OF TANGENCY WITH THE NEXT DESCRIBED COURSE; THENCE SOUTH 61

DEGREES, 03 MINUTES WEST ALONG THE SOUTHEASTERLY LINE OF RAILROAD PROPERTY, AS PER DOCUMENT 2922193 (AS RECORDED WITH THE COUNTY RECORDER FOR COOK COUNTY, ILLINOIS), A DISTANCE OF 404.62 FEET; THENCE SOUTH 19 DEGREES, 03 MINUTES, 20 SECONDS WEST, A DISTANCE OF 40.92 FEET; THENCE NORTH 86 DEGREES, 19 MINUTES, 40 SECONDS WEST, A DISTANCE OF 62.47 FEET; THENCE NORTH 51 DEGREES, 10 MINUTES, 30 SECONDS WEST, A DISTANCE OF 139.25 FEET; THENCE NORTH 26 DEGREES, 00 MINUTE WEST, A DISTANCE OF 36.64 FEET; THENCE SOUTH 60 DEGREES, 13 MINUTES EAST ALONG THE NORTHERLY LINE OF RAILROAD PROPERTY, AS PER SAID DOCUMENT 2922193, A DISTANCE OF 107.0 FEET; THENCE SOUTH 80 DEGREES, 16 MINUTES EAST, ALONG THE NORTHERLY LINE OF RAILROAD PROPERTY, AS PER SAID DOCUMENT 2922193, A DISTANCE OF 61.0 FEET; THENCE NORTH 61 DEGREES, 03 MINUTES EAST ALONG THE NORTHWESTERLY LINE OF RAILROAD PROPERTY, AS PER SAID DOCUMENT 2922193, A DISTANCE OF 360.79 FEET TO A POINT ON THE EAST LINE OF SAID LOT 4; THENCE NORTH 00 DEGREES, 01 MINUTES EAST ALONG THE EAST LINE OF SAID LOT 4, A DISTANCE OF 5.71 FEET; THENCE NORTH 61 DEGREES, 05 MINUTES EAST ALONG THE NORTHERLY RIGHT OF WAY LINE OF SAID MILWAUKEE ROAD, A DISTANCE OF 61.97 FEET TO A POINT; THENCE NORTH 62 DEGREES, 17 MINUTES EAST ALONG THE NORTHERLY RIGHT OF WAY LINE OF SAID MILWAUKEE ROAD, A DISTANCE OF 59.22 FEET TO A POINT; THENCE NORTH 05 DEGREES, 32 MINUTES EAST, A DISTANCE OF 56.02 FEET; THENCE SOUTH 89 DEGREES, 59 MINUTES EAST, A DISTANCE OF 326.0 FEET TO A POINT ON THE EAST LINE OF SAID LOT 3; THENCE SOUTHERLY, ALONG THE EAST LINE OF SAID LOT 3, A DISTANCE OF 9.30 FEET TO A POINT OF INTERSECTION WITH AN ARC OF A CIRCLE; THENCE SOUTHEASTERLY ALONG THE ARC OF A CIRCLE, (WHICH ARC IS CONCAVE SOUTHWESTERLY AND HAS A RADIUS OF 697.0 FEET), AN ARC DISTANCE OF 272.63 FEET TO THE POINT OF BEGINNING, (EXCEPT THEREFROM THAT PORTION FALLING WITHIN THE FOLLOWING DESCRIBED LAND:

A PARCEL OF LAND COMPRISED OF PARTS OF LOT 5 TO 11, INCLUSIVE IN BLOCK 2 IN THE SUBDIVISION OF LOT 1 AND 2 IN BLOCK 8 OF SHEFFIELD'S ADDITION TO CHICAGO, IN SECTION 32, TOWNSHIP 40 NORTH, RANGE 14, EAST OF THE THIRD PRINCIPAL MERIDIAN; TOGETHER WITH PART OF LOT 3 IN BLOCK 8 IN SAID SHEFFIELD'S ADDITION, DESCRIBED AS FOLLOWS: COMMENCING AT THE NORTHEAST CORNER OF LOT 11 IN BLOCK 2; THENCE SOUTHEASTERLY ALONG THE NORTHEASTERLY LINE OF SAID LOT AND ALONG THE NORTHEASTERLY LINE OF LOTS 10 AND 9 IN SAID BLOCK 2 (SAID NORTHEASTERLY LINE ALSO BEING THE SOUTHWESTERLY LINE OF NORTH KINGSBURY STREET), A DISTANCE OF 217.66 FEET TO THE POINT OF BEGINNING; THENCE CONTINUING ALONG THE NORTHEASTERLY LINE OF LOTS 9, 8, 7, 6 AND 5, A DISTANCE OF 173.23 FEET; THENCE NORTHWESTERLY AND WESTERLY ALONG A CURVED LINE, CONVEX NORTHEASTERLY AND HAVING A RADIUS OF 663.00 FEET, A DISTANCE OF 392.34 FEET TO A POINT ON THE WEST LINE OF AFOREMENTIONED LOT 11, WHICH IS 143.35 FEET SOUTH OF THE NORTHWEST CORNER OF SAID LOT, AS MEASURED ALONG SAID WEST LINE; THENCE SOUTH ALONG SAID WEST LINE, A DISTANCE OF 24.65 FEET TO AN ANGLE POINT IN SAID LINE; THENCE

SOUTHWESTERLY ALONG THE NORTHWESTERLY LINE OF SAID LOT 11, AND ALONG SAID NORTHWESTERLY LINE EXTENDED SOUTHWESTERLY, A DISTANCE OF 131 FEET, MORE OR LESS TO THE EDGE OF WATER OF THE NORTH BRANCH OF THE CHICAGO RIVER; THENCE NORTHWESTERLY AND WESTERLY ALONG SAID EDGE OF WATER PASSING INTO LOT 3 AFORESAID, TO AN INTERSECTION WITH A LINE DRAWN SOUTH, PERPENDICULAR TO THE SOUTH LINE OF WEST CORTLAND STREET, FROM A POINT 185.00 FEET WEST OF THE AFOREMENTIONED NORTHWEST CORNER OF SAID LOT 11, AS MEASURED ALONG SAID SOUTH LINE; THENCE NORTH ALONG SAID PERPENDICULAR LINE, A DISTANCE OF 56 FEET, MORE OR LESS TO A POINT 147.01 FEET SOUTH FROM SAID SOUTH LINE OF CORTLAND STREET; THENCE EASTERLY ALONG A CURVED LINE, CONVEX NORTHERLY AND HAVING A RADIUS OF 676.33 FEET, A DISTANCE OF 186.09 FEET TO A POINT ON THE EAST LINE OF SAID LOT 3 (BEING ALSO THE AFOREMENTIONED WEST LINE OF LOT 11), WHICH POINT IS 133.34 FEET SOUTH FROM THE NORTHWEST CORNER OF SAID LOT 11, AS MEASURED ALONG SAID WEST LINE; THENCE EASTERLY AND SOUTHEASTERLY ALONG A CURVED LINE, CONVEX NORTHEASTERLY AND HAVING A RADIUS OF 673.00 FEET, A DISTANCE OF 220.04 FEET TO A POINT; THENCE NORTHEASTERLY ALONG A STRAIGHT LINE, A DISTANCE OF 37.96 FEET TO THE POINT OF BEGINNING), IN COOK COUNTY, ILLINOIS.

PARCEL CC:

ALL THAT PART OF NORTH SOUTHPORT AVENUE VACATED BY ORDINANCE RECORDED JANUARY 5, 1994 AS DOCUMENT 94-014634, IN COOK COUNTY, ILLINOIS, LYING EAST OF THE EAST LINE OF LOTS 1 TO 4, BOTH INCLUSIVE, IN BLOCK 5 IN W. F. DOMINICK'S SUBDIVISION OF LOTS 1, 2 AND 3 IN BLOCK 14 OF SHEFFIELD'S ADDITION TO CHICAGO IN SECTION 32, TOWNSHIP 40 NORTH, RANGE 14, EAST OF THE THIRD PRINCIPAL MERIDIAN; LYING EAST OF THE EAST LINE OF LOT 1 IN BLOCK 1 IN J. F. LAWRENCE'S SUBDIVISION OF LOT 4 IN BLOCK 14 IN SHEFFIELD'S ADDITION AFOREMENTIONED: LYING EAST OF THE EAST LINE OF LOT 1 IN BLOCK 2 IN J. F. LAWRENCE'S SUBDIVISION AFOREMENTIONED; LYING EAST OF A LINE DRAWN FROM THE SOUTHEAST CORNER OF LOT 4 IN BLOCK 5 IN W. F. DOMINICK'S SUBDIVISION AFOREMENTIONED TO THE NORTHEAST CORNER OF LOT 1 IN BLOCK 1 IN J. F. LAWRENCE'S SUBDIVISION AFOREMENTIONED; LYING EAST OF A LINE DRAWN FROM THE SOUTHEAST CORNER OF LOT 1 IN BLOCK 1 TO THE NORTHEAST CORNER OF LOT 1 IN BLOCK 2 IN J. F. LAWRENCE'S SUBDIVISION AFOREMENTIONED; LYING EAST OF A LINE DRAWN FROM THE SOUTHEAST CORNER OF LOT 1 IN BLOCK 1 IN J. F. LAWRENCE'S SUBDIVISION AFOREMENTIONED TO THE NORTHEAST CORNER OF LOT 5 IN BLOCK 14 IN SHEFFIELD'S ADDITION TO CHICAGO AFOREMENTIONED; LYING EAST OF THE EAST LINE OF LOT 5 IN BLOCK 14 IN SHEFFIELD'S ADDITION TO CHICAGO AFOREMENTIONED; LYING WEST OF THE WEST LINE OF LOTS 43, 44, 45, 48, 49 AND THE WEST LINE OF LOTS 51 TO 63, BOTH INCLUSIVE; LYING WEST OF A LINE DRAWN FROM THE SOUTHWEST CORNER OF LOT 61 TO THE NORTHWEST CORNER OF LOT 60; LYING WEST OF A LINE DRAWN FROM THE SOUTHWEST CORNER OF LOT 45 TO THE NORTHWEST CORNER OF LOT 44 (SAID LINE BEING THE WEST LINE

OF WEST CROOKED STREET VACATED BY ORDINANCE PASSED JUNE 10, 1960 RECORDED AUGUST 22, 1960 AS DOCUMENT 17943256) ALL IN BLOCK 1 IN SUBDIVISION OF BLOCK 13 IN SHEFFIELD'S ADDITION TO CHICAGO IN SECTION 32; LYING NORTH OF A LINE DRAWN FROM THE SOUTHEAST CORNER OF LOT 5 IN BLOCK 14 IN SHEFFIELD'S ADDITION TO CHICAGO AFOREMENTIONED TO THE SOUTHWEST CORNER OF LOT 43 IN BLOCK 1 IN SUBDIVISION OF BLOCK 13 AFOREMENTIONED; AND LYING SOUTH OF THE EASTWARDLY EXTENSION OF THE NORTH LINE OF LOT 1 IN BLOCK 5 IN W. F. DOMINICK'S SUBDIVISION AFOREMENTIONED, ALSO

ALL THAT PART OF WEST ARMITAGE AVENUE VACATED BY ORDINANCE RECORDED JANUARY 5, 1994 AS DOCUMENT 94-014634, IN COOK COUNTY, ILLINOIS, LYING SOUTH OF THE SOUTH LINE OF LOTS 1 TO 15, BOTH INCLUSIVE, IN BLOCK 1; LYING NORTH OF THE NORTH LINE OF LOTS 1 TO 13, BOTH INCLUSIVE, IN BLOCK 2; LYING WEST OF A LINE DRAWN FROM THE SOUTHEAST CORNER OF LOT 1 IN BLOCK 1 TO THE NORTHEAST CORNER OF LOT 1 IN BLOCK 2; AND LYING EASTERLY OF A LINE DRAWN FROM A POINT ON THE SOUTH LINE OF LOT 15 IN BLOCK 1, WHICH IS 346.58 FEET WEST OF THE WEST LINE OF NORTH SOUTHPORT AVENUE, AS MEASURED ON THE NORTH LINE OF VACATED WEST ARMITAGE AVENUE, TO A POINT ON THE NORTH LINE OF LOT 13 IN BLOCK 2, WHICH IS 331.58 FEET WEST OF THE WEST LINE OF VACATED NORTH SOUTHPORT AVENUE AS MEASURED ON THE SOUTH LINE OF VACATED WEST ARMITAGE AVENUE, (EXCEPTING THEREFROM THAT PORTION OF SAID WEST ARMITAGE AVENUE, LYING WEST OF A LINE DRAWN FROM A POINT ON THE SOUTH LINE OF SAID LOT 15, WHICH IS 334.69 FEET WEST OF THE WEST LINE OF NORTH SOUTHPORT AVENUE, TO A POINT ON THE NORTH LINE OF SAID LOT 13, WHICH IS 334.69 FEET WEST OF THE WEST LINE OF NORTH SOUTHPORT AVENUE) ALL IN J. F. LAWRENCE'S SUBDIVISION AFOREMENTIONED.

PARCEL DD:

THAT PART OF THE 12 FOOT VACATED ALLEY AS VACATED BY ORDINANCE RECORDED JANUARY 5, 1994 AS DOCUMENT 94-014634, IN COOK COUNTY, ILLINOIS, DESCRIBED AS FOLLOWS: BEGINNING AT THE SOUTHEAST CORNER OF LOT 4 IN BLOCK 5 IN W. F. DOMINICK'S SUBDIVISION OF LOTS 1, 2 AND 3 IN BLOCK 14 OF SHEFFIELD'S ADDITION TO CHICAGO IN SECTION 32, TOWNSHIP 40 NORTH, RANGE 14 EAST OF THE THIRD PRINCIPAL MERIDIAN; THENCE SOUTH 01°51'31" EAST 12.00 FEET TO THE NORTHEAST CORNER OF LOT 1 IN BLOCK 1 IN J. F. LAWRENCE'S SUBDIVISION OF LOT 4 IN BLOCK 14 IN SHEFFIELD'S ADDITION AFORESAID; THENCE SOUTH 88°10'29" WEST ALONG THE SOUTH LINE OF SAID VACATED ALLEY 182.17 FEET TO THE WESTERLY LINE THEREOF; THENCE NORTH 01°51'31" WEST 6.00 FEET TO THE NORTH LINE OF THE SOUTH HALF OF SAID VACATED ALLEY; THENCE NORTH 88°10'29" EAST ALONG THE LAST MENTIONED NORTH LINE 46.17 FEET THE SOUTHERLY EXTENSION OF THE EAST LINE OF LOT 5 IN BLOCK 5 IN W. F. DOMINICK'S SUBDIVISION AFORESAID; THENCE NORTH 01°51'31" WEST ALONG SAID SOUTHERLY EXTENSION 6.00 FEET TO THE SOUTHEAST CORNER OF SAID LOT 5; THENCE NORTH

88°10'29" EAST ALONG THE NORTH LINE OF SAID VACATED ALLEY 136.00 FEET TO THE POINT OF BEGINNING, IN COOK COUNTY, ILLINOIS.

PARCEL EE:

THAT PART OF LOTS 9 AND 10 IN BLOCK 2 IN THE SUBDIVISION OF LOTS 1 AND 2 IN BLOCK 8 OF SHEFFIELD'S ADDITION TO CHICAGO, IN SECTION 32, TOWNSHIP 32 NORTH, RANGE 14 EAST OF THE THIRD PRINCIPAL MERIDIAN, DESCRIBED AS FOLLOWS: COMMENCING AT THE NORTHEAST CORNER OF LOT 11 IN SAID BLOCK 2 BEING ALSO THE POINT OF INTERSECTION OF THE SOUTH LINE OF WEST CORTLAND STREET WITH THE SOUTHWESTERLY LINE OF NORTH KINGSBURY STREET; THENCE SOUTHEASTERLY ALONG THE SOUTHWESTERLY LINE OF NORTH KINGSBURY STREET, HAVING AN ASSUMED BEARING OF SOUTH 46 DEGREES 43 MINUTES 07 SECONDS EAST, A DISTANCE OF 217.66 FEET TO THE POINT OF BEGINNING; THENCE SOUTH 43 DEGREES 16 MINUTES 53 SECONDS WEST 11.94 FEET; THENCE WESTERLY 64.98 FEET ALONG THE ARC OF A CIRCLE HAVING A RADIUS OF 697.00 FEET, CONCAVE SOUTHERLY AND WHOSE CHORD BEARS NORTH 71 DEGREES 40 MINUTES 47 SECONDS WEST, A DISTANCE OF 64.96 FEET; THENCE NORTH 64 DEGREES 09 MINUTES 00 SECONDS EAST 42.12 FEET TO THE SOUTHWESTERLY LINE OF NORTH KINGSBURY STREET; THENCE SOUTH 64 DEGREES 43 MINUTES 07 SECONDS EAST ALONG THE SOUTHWESTERLY LINE OF NORTH KINGSBURY STREET 43.89 FEET TO THE POINT OF BEGINNING, IN COOK COUNTY, ILLINOIS.

PARCEL Z, AA, BB AND EE ALSO KNOWN AS:

THAT PART OF LOTS 3, 4 AND 5 IN BLOCK 8 IN SHEFFIELD'S ADDITION TO CHICAGO IN THE SOUTHWEST 1/4 OF SECTION 32, TOWNSHIP 40 NORTH, RANGE 14, EAST OF THE THIRD PRINCIPAL MERIDIAN, TOGETHER WITH LOTS OF 5 TO 11, INCLUSIVE IN BLOCK 2 IN SUBDIVISION OF LOTS 1 AND 2 OF BLOCK 8 IN SHEFFIELD'S ADDITION TO CHICAGO AFORESAID, TAKEN AS A TRACT AND DESCRIBED AS FOLLOWS:

COMMENCING AT THE NORTH EAST CORNER OF SAID LOT 3; THENCE SOUTH 88°18'03" WEST ALONG THE NORTH LINE THEREOF 315.00 FEET; THENCE SOUTH 03°50'39" WEST 33.16 FEET TO THE SOUTH LINE OF WEST CORTLAND STREET AND THE POINT OF BEGINNING; THENCE SOUTH 03°50'39" WEST 100.63 FEET; THENCE NORTH 88°16'19" EAST 327.92 FEET TO A POINT ON THE EAST LINE OF SAID LOT 3; THENCE SOUTH 01°41'57" EAST ALONG SAID EAST LINE 9.30 FEET; THENCE EASTERLY 174.84 FEET ALONG THE ARC OF A CIRCLE HAVING A RADIUS OF 697.00 FEET CONCAVE SOUTHERLY AND WHOSE CHORD BEARS SOUTH 81°32'13" EAST, A DISTANCE OF 174.38 FEET; THENCE NORTH 64°09'00" EAST 42.12 FEET TO THE SOUTHWESTERLY LINE OF

NORTH KINGSBURY STREET; THENCE SOUTH 46°43'07" EAST ALONG SAID SOUTHWESTERLY LINE 43.89 FEET; THENCE SOUTH 43°16'53" WEST 37.96 FEET; THENCE WESTERLY 220.45 FEET ALONG THE ARC OF A CIRCLE HAVING A RADIUS OF 673.00 FEET CONCAVE SOUTHERLY AND WHOSE CHORD BEARS NORTH 79°14'01" WEST, A DISTANCE OF 219.46 FEET TO A POINT ON THE EAST LINE OF SAID LOT 3; THENCE WESTERLY 186.09 FEET ALONG THE ARC OF A CIRCLE HAVING A RADIUS OF 676.33 FEET CONCAVE SOUTHERLY AND WHOSE CHORD BEARS SOUTH 84°04'26" WEST, A DISTANCE OF 185.50 FEET TO AN INTERSECTION WITH A LINE DRAWN SOUTH, PERPENDICULAR TO THE SOUTH LINE OF WEST CORTLAND STREET, FROM A POINT 185.00 FEET WEST OF THE NORTHWEST CORNER OF SAID LOT 11, AS MEASURED ALONG SAID SOUTH LINE; THENCE SOUTH 01°41'57" EAST ALONG SAID PERPENDICULAR LINE 56.00 FEET; THENCE SOUTH 83°39'22" EAST 11.37 FEET; THENCE SOUTH 70°53'56" EAST 50.08 FEET; THENCE SOUTH 49°46'38" EAST 51.36 FEET TO POINT ON THE NORTHWESTERLY LINE OF SAID LOT 11; THENCE SOUTH 43°18'03" WEST ALONG THE SOUTHWESTERLY EXTENSION OF THE NORTHWESTERLY LINE OF SAID LOT 11 A DISTANCE OF 74.23 FEET TO THE SOUTH LINE OF LOT 3; THE NEXT 8 COURSES BEING ALONG THE SOUTH LINE OF SAID LOT 3; THENCE NORTH 77°29'18" WEST 44.01 FEET; THENCE SOUTH 86°56'27" WEST 57.52 FEET; THENCE SOUTH 72°22'52" WEST 37.43 FEET; THENCE SOUTH 60°06'09" WEST 42.73 FEET; THENCE SOUTH 63°16'09" WEST 40.75 FEET; THENCE SOUTH 58°24'03" WEST 35.59 FEET; THENCE SOUTH 60°44'08" WEST 34.28 FEET; THENCE SOUTH 59°11'16" WEST 30.72 FEET TO THE SOUTHEAST CORNER OF SAID LOT 4; THENCE SOUTH 54°23'01" WEST ALONG THE SOUTH LINE OF SAID LOT 4 A DISTANCE OF 132.93 FEET; THENCE SOUTH 62°25'32" WEST ALONG THE SOUTH LINE OF SAID LOT 4 A DISTANCE OF 132.29 FEET TO A POINT ON THE EAST LINE OF THE WEST 111.67 FEET OF SAID LOT 4; THENCE NORTH 01°41'57" WEST ALONG SAID EAST LINE 133.86 FEET; THENCE SOUTH 59°23'03" WEST 44.82 FEET; THENCE SOUTH 17°23'23" WEST 40.92 FEET; THENCE NORTH 87°59'37" WEST 62.47 FEET; THENCE NORTH 52°50'27" WEST 139.25 FEET; THENCE NORTH 27°39'57" WEST 36.64 FEET; THENCE SOUTH 88°18'12" WEST 54.31 FEET TO THE WEST LINE OF SAID LOT 5; THENCE NORTH 18°03'47" WEST ALONG THE WEST LINE OF SAID LOT 5 A DISTANCE OF 171.36 FEET; THENCE NORTH 13°28'04" WEST ALONG THE WEST LINE OF SAID LOT 5 A DISTANCE OF 98.96 FEET; THENCE NORTH 09°57'21" WEST ALONG THE WEST LINE OF SAID LOT 5 A DISTANCE OF 69.46 FEET TO THE SOUTH LINE OF WEST CORTLAND STREET; THENCE NORTH 88°18'03" EAST ALONG THE SOUTH LINE OF WEST CORTLAND STREET 723.31 FEET TO THE POINT OF BEGINNING, IN COOK COUNTY, ILLINOIS.

**CITY OF CHICAGO
ECONOMIC DISCLOSURE STATEMENT
AND AFFIDAVIT**

SECTION I -- GENERAL INFORMATION

A. Legal name of the Disclosing Party submitting this EDS. Include d/b/a/ if applicable:

STERLING BAY LY INVESTORS, LLC

Check ONE of the following three boxes:

Indicate whether the Disclosing Party submitting this EDS is:

1. the Applicant

OR

2. a legal entity currently holding, or anticipated to hold within six months after City action on the contract, transaction or other undertaking to which this EDS pertains (referred to below as the "Matter"), a direct or indirect interest in excess of 7.5% in the Applicant. State the Applicant's legal name: ALLOY PROPERTY COMPANY, LLC AND ALLOY PROPERTY COMPANY 2, LLC (PROPERTY OWNER)

OR

3. a legal entity with a direct or indirect right of control of the Applicant (see Section II(B)(1)) State the legal name of the entity in which the Disclosing Party holds a right of control:

B. Business address of the Disclosing Party: 1330 W. FULTON STREET, SUITE 800
CHICAGO, IL 60607

C. Telephone: _____ Fax: 312-874-7008 Email: _____

D. Name of contact person: Anna Simpson

E. Federal Employer Identification No. (if you have one): _____

F. Brief description of the Matter to which this EDS pertains. (Include project number and location of property, if applicable):

Application for planned development for property located on Exhibit A attached hereto

G. Which City agency or department is requesting this EDS? DPD

If the Matter is a contract being handled by the City's Department of Procurement Services, please complete the following:

Specification # N/A and Contract # N/A

SECTION II -- DISCLOSURE OF OWNERSHIP INTERESTS

A. NATURE OF THE DISCLOSING PARTY

1. Indicate the nature of the Disclosing Party:

- Person
- Publicly registered business corporation
- Privately held business corporation
- Sole proprietorship
- General partnership
- Limited partnership
- Trust
- Limited liability company
- Limited liability partnership
- Joint venture
- Not-for-profit corporation
(Is the not-for-profit corporation also a 501(c)(3))?
 Yes No
- Other (please specify)

2. For legal entities, the state (or foreign country) of incorporation or organization, if applicable:

DELAWARE

3. For legal entities not organized in the State of Illinois: Has the organization registered to do business in the State of Illinois as a foreign entity?

- Yes
- No
- Organized in Illinois

B. IF THE DISCLOSING PARTY IS A LEGAL ENTITY:

1. List below the full names and titles, if applicable, of: (i) all executive officers and all directors of the entity; (ii) **for not-for-profit corporations**, all members, if any, which are legal entities (if there are no such members, write "no members which are legal entities"); (iii) **for trusts, estates or other similar entities**, the trustee, executor, administrator, or similarly situated party; (iv) **for general or limited partnerships, limited liability companies, limited liability partnerships or joint ventures**, each general partner, managing member, manager or any other person or legal entity that directly or indirectly controls the day-to-day management of the Applicant.

NOTE: Each legal entity listed below must submit an EDS on its own behalf.

Name	Title
------	-------

PLEASE REFER TO APPLICANT EDS

2. Please provide the following information concerning each person or legal entity having a direct or indirect, current or prospective (i.e. within 6 months after City action) beneficial interest (including ownership) in excess of 7.5% of the Applicant. Examples of such an interest include shares in a corporation, partnership interest in a partnership or joint venture, interest of a member or manager in a

limited liability company, or interest of a beneficiary of a trust, estate or other similar entity. If none, state "None."

NOTE: Each legal entity listed below may be required to submit an EDS on its own behalf.

Name	Business Address	Percentage Interest in the Applicant
PLEASE SEE ATTACHMENT 3-1 (ATTACHED)		

SECTION III -- INCOME OR COMPENSATION TO, OR OWNERSHIP BY, CITY ELECTED OFFICIALS

Has the Disclosing Party provided any income or compensation to any City elected official during the 12-month period preceding the date of this EDS? Yes No

Does the Disclosing Party reasonably expect to provide any income or compensation to any City elected official during the 12-month period following the date of this EDS? Yes No

If "yes" to either of the above, please identify below the name(s) of such City elected official(s) and describe such income or compensation:

Does any City elected official or, to the best of the Disclosing Party's knowledge after reasonable inquiry, any City elected official's spouse or domestic partner, have a financial interest (as defined in Chapter 2-156 of the Municipal Code of Chicago ("MCC")) in the Disclosing Party? Yes No

If "yes," please identify below the name(s) of such City elected official(s) and/or spouse(s)/domestic partner(s) and describe the financial interest(s).

SECTION IV -- DISCLOSURE OF SUBCONTRACTORS AND OTHER RETAINED PARTIES

The Disclosing Party must disclose the name and business address of each subcontractor, attorney, lobbyist (as defined in MCC Chapter 2-156), accountant, consultant and any other person or entity whom the Disclosing Party has retained or expects to retain in connection with the Matter, as well as the nature of the relationship, and the total amount of the fees paid or estimated to be paid. The Disclosing Party is not required to disclose employees who are paid solely through the Disclosing Party's regular payroll. If the Disclosing Party is uncertain whether a disclosure is required under this Section, the Disclosing Party must either ask the City whether disclosure is required or make the disclosure.

Attachment 3-1.

Section II. B.2. Please provide the following information concerning each person or entity having a direct or indirect, current or prospective (i.e. within 6 months after City action) beneficial interest (including ownership) in excess of 7.5% of the Applicant.

<u>Name</u>	<u>Business Address</u>	<u>Percentage Interest in the Applicant</u>
Alloy Property Holdings, LLC	2711 N. Haskell Avenue, Suite 1700 Dallas, TX 75204	100% - Direct
Alloy Lower Joint Venture, LLC	2711 N. Haskell Avenue, Suite 1700 Dallas, TX 75204	100% - Indirect
LSREF4 Alloy Property Holdings, LLC	2711 N. Haskell Avenue, Suite 1700 Dallas, TX 75204	85% - Indirect
Sterling Bay LY, LLC	1330 W. Fulton St., Suite 800, Chicago, IL 60607	15% - Indirect
Sterling Bay LY Investors, LLC	1330 W. Fulton St., Suite 800, Chicago, IL 60607	15% - Indirect
SBCP II Qualified Purchasers, LP	1330 W. Fulton St., Suite 800, Chicago, IL 60607	12.5% - Indirect
LSREF4 Alloy Super Holdings, LLC	2711 N. Haskell Avenue, Suite 1700 Dallas, TX 75204	85% - Indirect
Alloy Upper Joint Venture, LLC	2711 N. Haskell Avenue, Suite 1700 Dallas, TX 75204	85% - Indirect
LSREF4 Super REIT Partners, L.P.	2711 N. Haskell Avenue, Suite 1700 Dallas, TX 75204	85% - Indirect
Long Star Real Estate Fund IV (U.S.), L.P.	2711 N. Haskell Avenue, Suite 1700 Dallas, TX 75204	42% - Indirect
LSF RE IV International, L.P.	2711 N. Haskell Avenue, Suite 1700	Current 41% - Indirect
LSF RE IV Capital Investments, L.P.	2711 N. Haskell Avenue, Suite 1700 Dallas, TX 75204	Future 41% - Indirect

Name (indicate whether retained or anticipated to be retained)	Business Address	Relationship to Disclosing Party (subcontractor, attorney, lobbyist, etc.)	Fees (indicate whether paid or estimated.) NOTE: "hourly rate" or "t.b.d." is not an acceptable response.
--	------------------	--	--

(Add sheets if necessary)

Check here if the Disclosing Party has not retained, nor expects to retain, any such persons or entities.

SECTION V -- CERTIFICATIONS

A. COURT-ORDERED CHILD SUPPORT COMPLIANCE

Under MCC Section 2-92-415, substantial owners of business entities that contract with the City must remain in compliance with their child support obligations throughout the contract's term.

Has any person who directly or indirectly owns 10% or more of the Disclosing Party been declared in arrearage on any child support obligations by any Illinois court of competent jurisdiction?

Yes No No person directly or indirectly owns 10% or more of the Disclosing Party.

If "Yes," has the person entered into a court-approved agreement for payment of all support owed and is the person in compliance with that agreement?

Yes No

B. FURTHER CERTIFICATIONS

1. [This paragraph 1 applies only if the Matter is a contract being handled by the City's Department of Procurement Services.] In the 5-year period preceding the date of this EDS, neither the Disclosing Party nor any Affiliated Entity [see definition in (5) below] has engaged, in connection with the performance of any public contract, the services of an integrity monitor, independent private sector inspector general, or integrity compliance consultant (i.e., an individual or entity with legal, auditing, investigative, or other similar skills, designated by a public agency to help the agency monitor the activity of specified agency vendors as well as help the vendors reform their business practices so they can be considered for agency contracts in the future, or continue with a contract in progress).

2. The Disclosing Party and its Affiliated Entities are not delinquent in the payment of any fine, fee, tax or other source of indebtedness owed to the City of Chicago, including, but not limited to, water and sewer charges, license fees, parking tickets, property taxes and sales taxes, nor is the Disclosing Party delinquent in the payment of any tax administered by the Illinois Department of Revenue.

3. The Disclosing Party and, if the Disclosing Party is a legal entity, all of those persons or entities identified in Section II(B)(1) of this EDS:

- a. are not presently debarred, suspended, proposed for debarment, declared ineligible or voluntarily excluded from any transactions by any federal, state or local unit of government;
- b. have not, during the 5 years before the date of this EDS, been convicted of a criminal offense, adjudged guilty, or had a civil judgment rendered against them in connection with: obtaining, attempting to obtain, or performing a public (federal, state or local) transaction or contract under a public transaction; a violation of federal or state antitrust statutes; fraud; embezzlement; theft; forgery; bribery; falsification or destruction of records; making false statements; or receiving stolen property;
- c. are not presently indicted for, or criminally or civilly charged by, a governmental entity (federal, state or local) with committing any of the offenses set forth in subparagraph (b) above;
- d. have not, during the 5 years before the date of this EDS, had one or more public transactions (federal, state or local) terminated for cause or default; and
- e. have not, during the 5 years before the date of this EDS, been convicted, adjudged guilty, or found liable in a civil proceeding, or in any criminal or civil action, including actions concerning environmental violations, instituted by the City or by the federal government, any state, or any other unit of local government.

4. The Disclosing Party understands and shall comply with the applicable requirements of MCC Chapters 2-56 (Inspector General) and 2-156 (Governmental Ethics).

5. Certifications (5), (6) and (7) concern:

- the Disclosing Party;
- any "Contractor" (meaning any contractor or subcontractor used by the Disclosing Party in connection with the Matter, including but not limited to all persons or legal entities disclosed under Section IV, "Disclosure of Subcontractors and Other Retained Parties");
- any "Affiliated Entity" (meaning a person or entity that, directly or indirectly: controls the Disclosing Party, is controlled by the Disclosing Party, or is, with the Disclosing Party, under common control of another person or entity). Indicia of control include, without limitation: interlocking management or ownership; identity of interests among family members, shared facilities and equipment; common use of employees; or organization of a business entity following the ineligibility of a business entity to do business with federal or state or local government, including the City, using substantially the same management, ownership, or principals as the ineligible entity. With respect to Contractors, the term Affiliated Entity means a person or entity that directly or indirectly controls the Contractor, is controlled by it, or, with the Contractor, is under common control of another person or entity;
- any responsible official of the Disclosing Party, any Contractor or any Affiliated Entity or any other official, agent or employee of the Disclosing Party, any Contractor or any Affiliated Entity, acting pursuant to the direction or authorization of a responsible official of the Disclosing Party, any Contractor or any Affiliated Entity (collectively "Agents").

Neither the Disclosing Party, nor any Contractor, nor any Affiliated Entity of either the Disclosing Party or any Contractor, nor any Agents have, during the 5 years before the date of this EDS, or, with respect to a Contractor, an Affiliated Entity, or an Affiliated Entity of a Contractor during the 5 years before the date of such Contractor's or Affiliated Entity's contract or engagement in connection with the Matter:

- a. bribed or attempted to bribe, or been convicted or adjudged guilty of bribery or attempting to bribe, a public officer or employee of the City, the State of Illinois, or any agency of the federal government or of any state or local government in the United States of America, in that officer's or employee's official capacity;
 - b. agreed or colluded with other bidders or prospective bidders, or been a party to any such agreement, or been convicted or adjudged guilty of agreement or collusion among bidders or prospective bidders, in restraint of freedom of competition by agreement to bid a fixed price or otherwise; or
 - c. made an admission of such conduct described in subparagraph (a) or (b) above that is a matter of record, but have not been prosecuted for such conduct; or
 - d. violated the provisions referenced in MCC Subsection 2-92-320(a)(4)(Contracts Requiring a Base Wage); (a)(5)(Debarment Regulations); or (a)(6)(Minimum Wage Ordinance).
6. Neither the Disclosing Party, nor any Affiliated Entity or Contractor, or any of their employees, officials, agents or partners, is barred from contracting with any unit of state or local government as a result of engaging in or being convicted of (1) bid-rigging in violation of 720 ILCS 5/33E-3; (2) bid-rotating in violation of 720 ILCS 5/33E-4; or (3) any similar offense of any state or of the United States of America that contains the same elements as the offense of bid-rigging or bid-rotating.
7. Neither the Disclosing Party nor any Affiliated Entity is listed on a Sanctions List maintained by the United States Department of Commerce, State, or Treasury, or any successor federal agency.
8. [FOR APPLICANT ONLY] (i) Neither the Applicant nor any "controlling person" [see MCC Chapter 1-23, Article I for applicability and defined terms] of the Applicant is currently indicted or charged with, or has admitted guilt of, or has ever been convicted of, or placed under supervision for, any criminal offense involving actual, attempted, or conspiracy to commit bribery, theft, fraud, forgery, perjury, dishonesty or deceit against an officer or employee of the City or any "sister agency"; and (ii) the Applicant understands and acknowledges that compliance with Article I is a continuing requirement for doing business with the City. NOTE: If MCC Chapter 1-23, Article I applies to the Applicant, that Article's permanent compliance timeframe supersedes 5-year compliance timeframes in this Section V.
9. [FOR APPLICANT ONLY] The Applicant and its Affiliated Entities will not use, nor permit their subcontractors to use, any facility listed as having an active exclusion by the U.S. EPA on the federal System for Award Management ("SAM").
10. [FOR APPLICANT ONLY] The Applicant will obtain from any contractors/subcontractors hired or to be hired in connection with the Matter certifications equal in form and substance to those in Certifications (2) and (9) above and will not, without the prior written consent of the City, use any such

contractor/subcontractor that does not provide such certifications or that the Applicant has reason to believe has not provided or cannot provide truthful certifications.

11. If the Disclosing Party is unable to certify to any of the above statements in this Part B (Further Certifications), the Disclosing Party must explain below:

N/A

If the letters "NA," the word "None," or no response appears on the lines above, it will be conclusively presumed that the Disclosing Party certified to the above statements.

12. To the best of the Disclosing Party's knowledge after reasonable inquiry, the following is a complete list of all current employees of the Disclosing Party who were, at any time during the 12-month period preceding the date of this EDS, an employee, or elected or appointed official, of the City of Chicago (if none, indicate with "N/A" or "none").

N/A

13. To the best of the Disclosing Party's knowledge after reasonable inquiry, the following is a complete list of all gifts that the Disclosing Party has given or caused to be given, at any time during the 12-month period preceding the execution date of this EDS, to an employee, or elected or appointed official, of the City of Chicago. For purposes of this statement, a "gift" does not include: (i) anything made generally available to City employees or to the general public, or (ii) food or drink provided in the course of official City business and having a retail value of less than \$25 per recipient, or (iii) a political contribution otherwise duly reported as required by law (if none, indicate with "N/A" or "none"). As to any gift listed below, please also list the name of the City recipient.

N/A

C. CERTIFICATION OF STATUS AS FINANCIAL INSTITUTION

1. The Disclosing Party certifies that the Disclosing Party (check one)
[] is [X] is not

a "financial institution" as defined in MCC Section 2-32-455(b).

2. If the Disclosing Party IS a financial institution, then the Disclosing Party pledges:

"We are not and will not become a predatory lender as defined in MCC Chapter 2-32. We further pledge that none of our affiliates is, and none of them will become, a predatory lender as defined in MCC Chapter 2-32. We understand that becoming a predatory lender or becoming an affiliate of a predatory lender may result in the loss of the privilege of doing business with the City."

If the Disclosing Party is unable to make this pledge because it or any of its affiliates (as defined in MCC Section 2-32-455(b)) is a predatory lender within the meaning of MCC Chapter 2-32, explain here (attach additional pages if necessary):

N/A

If the letters "NA," the word "None," or no response appears on the lines above, it will be conclusively presumed that the Disclosing Party certified to the above statements.

D. CERTIFICATION REGARDING FINANCIAL INTEREST IN CITY BUSINESS

Any words or terms defined in MCC Chapter 2-156 have the same meanings if used in this Part D.

1. In accordance with MCC Section 2-156-110: To the best of the Disclosing Party's knowledge after reasonable inquiry, does any official or employee of the City have a financial interest in his or her own name or in the name of any other person or entity in the Matter?

Yes No

NOTE: If you checked "Yes" to Item D(1), proceed to Items D(2) and D(3). If you checked "No" to Item D(1), skip Items D(2) and D(3) and proceed to Part E.

2. Unless sold pursuant to a process of competitive bidding, or otherwise permitted, no City elected official or employee shall have a financial interest in his or her own name or in the name of any other person or entity in the purchase of any property that (i) belongs to the City, or (ii) is sold for taxes or assessments, or (iii) is sold by virtue of legal process at the suit of the City (collectively, "City Property Sale"). Compensation for property taken pursuant to the City's eminent domain power does not constitute a financial interest within the meaning of this Part D.

Does the Matter involve a City Property Sale?

Yes No

3. If you checked "Yes" to Item D(1), provide the names and business addresses of the City officials or employees having such financial interest and identify the nature of the financial interest:

Name	Business Address	Nature of Financial Interest
<hr/>		
<hr/>		
<hr/>		

4. The Disclosing Party further certifies that no prohibited financial interest in the Matter will be acquired by any City official or employee.

E. CERTIFICATION REGARDING SLAVERY ERA BUSINESS

Please check either (1) or (2) below. If the Disclosing Party checks (2), the Disclosing Party must disclose below or in an attachment to this EDS all information required by (2). Failure to comply with these disclosure requirements may make any contract entered into with the City in connection with the Matter voidable by the City.

X 1. The Disclosing Party verifies that the Disclosing Party has searched any and all records of the Disclosing Party and any and all predecessor entities regarding records of investments or profits from slavery or slaveholder insurance policies during the slavery era (including insurance policies issued to slaveholders that provided coverage for damage to or injury or death of their slaves), and the Disclosing Party has found no such records.

_____ 2. The Disclosing Party verifies that, as a result of conducting the search in step (1) above, the Disclosing Party has found records of investments or profits from slavery or slaveholder insurance policies. The Disclosing Party verifies that the following constitutes full disclosure of all such records, including the names of any and all slaves or slaveholders described in those records:

SECTION VI -- CERTIFICATIONS FOR FEDERALLY FUNDED MATTERS

NOTE: If the Matter is federally funded, complete this Section VI. **If the Matter is not federally funded**, proceed to Section VII. For purposes of this Section VI, tax credits allocated by the City and proceeds of debt obligations of the City are not federal funding.

A. CERTIFICATION REGARDING LOBBYING

1. List below the names of all persons or entities registered under the federal Lobbying Disclosure Act of 1995, as amended, who have made lobbying contacts on behalf of the Disclosing Party with respect to the Matter: (Add sheets if necessary):

(If no explanation appears or begins on the lines above, or if the letters "NA" or if the word "None" appear, it will be conclusively presumed that the Disclosing Party means that NO persons or entities registered under the Lobbying Disclosure Act of 1995, as amended, have made lobbying contacts on behalf of the Disclosing Party with respect to the Matter.)

2. The Disclosing Party has not spent and will not expend any federally appropriated funds to pay any person or entity listed in paragraph A(1) above for his or her lobbying activities or to pay any person or entity to influence or attempt to influence an officer or employee of any agency, as defined by applicable federal law, a member of Congress, an officer or employee of Congress, or an employee

of a member of Congress, in connection with the award of any federally funded contract, making any federally funded grant or loan, entering into any cooperative agreement, or to extend, continue, renew, amend, or modify any federally funded contract, grant, loan, or cooperative agreement.

3. The Disclosing Party will submit an updated certification at the end of each calendar quarter in which there occurs any event that materially affects the accuracy of the statements and information set forth in paragraphs A(1) and A(2) above.

4. The Disclosing Party certifies that either: (i) it is not an organization described in section 501(c)(4) of the Internal Revenue Code of 1986; or (ii) it is an organization described in section 501(c)(4) of the Internal Revenue Code of 1986 but has not engaged and will not engage in "Lobbying Activities," as that term is defined in the Lobbying Disclosure Act of 1995, as amended.

5. If the Disclosing Party is the Applicant, the Disclosing Party must obtain certifications equal in form and substance to paragraphs A(1) through A(4) above from all subcontractors before it awards any subcontract and the Disclosing Party must maintain all such subcontractors' certifications for the duration of the Matter and must make such certifications promptly available to the City upon request.

B. CERTIFICATION REGARDING EQUAL EMPLOYMENT OPPORTUNITY

If the Matter is federally funded, federal regulations require the Applicant and all proposed subcontractors to submit the following information with their bids or in writing at the outset of negotiations.

Is the Disclosing Party the Applicant?

Yes No

If "Yes," answer the three questions below:

1. Have you developed and do you have on file affirmative action programs pursuant to applicable federal regulations? (See 41 CFR Part 60-2.)

Yes No

2. Have you filed with the Joint Reporting Committee, the Director of the Office of Federal Contract Compliance Programs, or the Equal Employment Opportunity Commission all reports due under the applicable filing requirements?

Yes No Reports not required

3. Have you participated in any previous contracts or subcontracts subject to the equal opportunity clause?

Yes No

If you checked "No" to question (1) or (2) above, please provide an explanation:

SECTION VII -- FURTHER ACKNOWLEDGMENTS AND CERTIFICATION

The Disclosing Party understands and agrees that:

A. The certifications, disclosures, and acknowledgments contained in this EDS will become part of any contract or other agreement between the Applicant and the City in connection with the Matter, whether procurement, City assistance, or other City action, and are material inducements to the City's execution of any contract or taking other action with respect to the Matter. The Disclosing Party understands that it must comply with all statutes, ordinances, and regulations on which this EDS is based.

B. The City's Governmental Ethics Ordinance, MCC Chapter 2-156, imposes certain duties and obligations on persons or entities seeking City contracts, work, business, or transactions. The full text of this ordinance and a training program is available on line at www.cityofchicago.org/Ethics, and may also be obtained from the City's Board of Ethics, 740 N. Sedgwick St., Suite 500, Chicago, IL 60610, (312) 744-9660. The Disclosing Party must comply fully with this ordinance.

C. If the City determines that any information provided in this EDS is false, incomplete or inaccurate, any contract or other agreement in connection with which it is submitted may be rescinded or be void or voidable, and the City may pursue any remedies under the contract or agreement (if not rescinded or void), at law, or in equity, including terminating the Disclosing Party's participation in the Matter and/or declining to allow the Disclosing Party to participate in other City transactions. Remedies at law for a false statement of material fact may include incarceration and an award to the City of treble damages.

D. It is the City's policy to make this document available to the public on its Internet site and/or upon request. Some or all of the information provided in, and appended to, this EDS may be made publicly available on the Internet, in response to a Freedom of Information Act request, or otherwise. By completing and signing this EDS, the Disclosing Party waives and releases any possible rights or claims which it may have against the City in connection with the public release of information contained in this EDS and also authorizes the City to verify the accuracy of any information submitted in this EDS.

E. The information provided in this EDS must be kept current. In the event of changes, the Disclosing Party must supplement this EDS up to the time the City takes action on the Matter. If the Matter is a contract being handled by the City's Department of Procurement Services, the Disclosing Party must update this EDS as the contract requires. **NOTE:** With respect to Matters subject to MCC Chapter 1-23, Article I (imposing **PERMANENT INELIGIBILITY** for certain specified offenses), the information provided herein regarding eligibility must be kept current for a longer period, as required by MCC Chapter 1-23 and Section 2-154-020.

CERTIFICATION

Under penalty of perjury, the person signing below: (1) warrants that he/she is authorized to execute this EDS, and Appendices A and B (if applicable), on behalf of the Disclosing Party, and (2) warrants that all certifications and statements contained in this EDS, and Appendices A and B (if applicable), are true, accurate and complete as of the date furnished to the City.

STERLING BAY LY INVESTORS, LLC

(Print or type exact legal name of Disclosing Party)

By: [Signature]

(Sign here)

Andrew Gloor

(Print or type name of person signing)

Sole member of Sterling Bay Capital Management II GP, LLC, general partner of Sterling Bay Capital Management II, LP, managing member of Sterling Bay Capital Partners II GP, LLC, managing member of Sterling Bay LY Manager, LLC, manager of Sterling Bay LY Investors, LLC

(Print or type title of person signing)


Signed and sworn to before me on (date) June 4, 2018,

at COOK County, Illinois (state).

[Signature]

Notary Public

Commission expires: 7/27/19



**CITY OF CHICAGO
ECONOMIC DISCLOSURE STATEMENT AND AFFIDAVIT
APPENDIX A**

**FAMILIAL RELATIONSHIPS WITH ELECTED CITY OFFICIALS
AND DEPARTMENT HEADS**

This Appendix is to be completed only by (a) the Applicant, and (b) any legal entity which has a direct ownership interest in the Applicant exceeding 7.5%. It is not to be completed by any legal entity which has only an indirect ownership interest in the Applicant.

Under MCC Section 2-154-015, the Disclosing Party must disclose whether such Disclosing Party or any "Applicable Party" or any Spouse or Domestic Partner thereof currently has a "familial relationship" with any elected city official or department head. A "familial relationship" exists if, as of the date this EDS is signed, the Disclosing Party or any "Applicable Party" or any Spouse or Domestic Partner thereof is related to the mayor, any alderman, the city clerk, the city treasurer or any city department head as spouse or domestic partner or as any of the following, whether by blood or adoption: parent, child, brother or sister, aunt or uncle, niece or nephew, grandparent, grandchild, father-in-law, mother-in-law, son-in-law, daughter-in-law, stepfather or stepmother, stepson or stepdaughter, stepbrother or stepsister or half-brother or half-sister.

"Applicable Party" means (1) all executive officers of the Disclosing Party listed in Section II.B.1.a., if the Disclosing Party is a corporation; all partners of the Disclosing Party, if the Disclosing Party is a general partnership; all general partners and limited partners of the Disclosing Party, if the Disclosing Party is a limited partnership; all managers, managing members and members of the Disclosing Party, if the Disclosing Party is a limited liability company; (2) all principal officers of the Disclosing Party; and (3) any person having more than a 7.5% ownership interest in the Disclosing Party. "Principal officers" means the president, chief operating officer, executive director, chief financial officer, treasurer or secretary of a legal entity or any person exercising similar authority.

Does the Disclosing Party or any "Applicable Party" or any Spouse or Domestic Partner thereof currently have a "familial relationship" with an elected city official or department head?

Yes

No

If yes, please identify below (1) the name and title of such person, (2) the name of the legal entity to which such person is connected; (3) the name and title of the elected city official or department head to whom such person has a familial relationship, and (4) the precise nature of such familial relationship.

**CITY OF CHICAGO
ECONOMIC DISCLOSURE STATEMENT AND AFFIDAVIT
APPENDIX B**

BUILDING CODE SCOFFLAW/PROBLEM LANDLORD CERTIFICATION

This Appendix is to be completed only by (a) the Applicant, and (b) any legal entity which has a direct ownership interest in the Applicant exceeding 7.5% (an "Owner"). It is not to be completed by any legal entity which has only an indirect ownership interest in the Applicant.

1. Pursuant to MCC Section 2-154-010, is the Applicant or any Owner identified as a building code scofflaw or problem landlord pursuant to MCC Section 2-92-416?

Yes No

2. If the Applicant is a legal entity publicly traded on any exchange, is any officer or director of the Applicant identified as a building code scofflaw or problem landlord pursuant to MCC Section 2-92-416?

Yes No The Applicant is not publicly traded on any exchange.

3. If yes to (1) or (2) above, please identify below the name of each person or legal entity identified as a building code scofflaw or problem landlord and the address of each building or buildings to which the pertinent code violations apply.

Exhibit A

Legal Description

PARCEL A:

SUB-LOT 1 OF ORIGINAL LOT 1 EXTENDING TO THE THREAD OF THE CHICAGO RIVER IN BLOCK 17 OF SHEFFIELD'S ADDITION TO CHICAGO IN THE SOUTHWEST ¼ OF SECTION 32, TOWNSHIP 40 NORTH, RANGE 14, EAST OF THE THIRD PRINCIPAL MERIDIAN, IN COOK COUNTY, ILLINOIS.

PARCEL B:

LOTS 2, 3, 4 AND 5 EXTENDING TO THE THREAD OF THE CHICAGO RIVER IN BLOCK 17 OF SHEFFIELD'S ADDITION TO CHICAGO IN THE SOUTHWEST ¼ OF SECTION 32, TOWNSHIP 40 NORTH, RANGE 14, EAST OF THE THIRD PRINCIPAL MERIDIAN, (EXCEPTING THEREFROM THAT PART OF LOT 5 AFORESAID CONVEYED TO JOHN M. WHITMAN, RECEIVER OF THE CHICAGO AND PACIFIC RAILROAD COMPANY AND TO THE CHICAGO, MILWAUKEE AND ST. PAUL RAILWAY COMPANY BY DEEDS RECORDED JUNE 30, 1879 AS DOCUMENT 227959 AND 2798073 IN BOOKS 891 AND 6590, PAGES 226 AND 348 RESPECTIVELY), IN COOK COUNTY, ILLINOIS.

PARCEL C:

LOTS 5 AND 6 AND THE NORTH 20.00 FEET OF LOT 7 IN THE SUBDIVISION OF LOT 1 OF BLOCK 17 IN SHEFFIELD'S ADDITION TO CHICAGO IN SECTION 32, TOWNSHIP 40 NORTH, RANGE 14, EAST OF THE THIRD PRINCIPAL MERIDIAN, IN COOK COUNTY, ILLINOIS.

PARCEL D:

THE SOUTH 5 FEET OF LOT 7 AND LOTS 8, 9 AND 10 IN THE SUBDIVISION OF LOT 1 OF BLOCK 17 IN SHEFFIELD'S ADDITION TO CHICAGO IN SECTION 32, TOWNSHIP 40 NORTH, RANGE 14, EAST OF THE THIRD PRINCIPAL MERIDIAN, IN COOK COUNTY, ILLINOIS.

PARCEL E:

LOT 16 IN BLOCK 4 IN DOMINICK'S SUBDIVISION OF LOTS 1, 2 AND 3 IN BLOCK 14 IN SHEFFIELD'S ADDITION TO CHICAGO, IN SECTION 32, TOWNSHIP 40 NORTH, RANGE 14, EAST OF THE THIRD PRINCIPAL MERIDIAN, IN COOK COUNTY, ILLINOIS.

PARCEL F:

LOT 1 IN BLOCK 4 IN DOMINICK'S SUBDIVISION OF LOTS 1 TO 3 INCLUSIVE IN BLOCK 14 IN SHEFFIELD'S ADDITION TO CHICAGO IN THE SOUTHWEST QUARTER OF THE NORTHWEST

QUARTER OF SECTION 32, TOWNSHIP 40 NORTH, RANGE 14 EAST OF THE THIRD PRINCIPAL MERIDIAN, IN CITY OF CHICAGO, COOK COUNTY, ILLINOIS.

PARCEL G:

LOTS 5, 6, 7 AND 8 AND THE NORTH 1/2 OF THE SOUTHERLY VACATED ALLEY, AND LOTS 1, 2 AND 3 IN BLOCK 5 AND THE 16 FOOT VACATED ALLEY WEST AND ADJOINING LOT 1, 2 AND 3 IN BLOCK 5, RECORDED AS DOCUMENT 3658389, IN W.F. DOMINICK'S SUBDIVISION OF LOTS 1, 2 AND 3 OF BLOCK 14 OF SHEFFIELD'S ADDITION TO CHICAGO IN SECTION 32, TOWNSHIP 40 NORTH, RANGE 14 EAST OF THE THIRD PRINCIPAL MERIDIAN IN COOK COUNTY, ILLINOIS, EXCEPTING THEREFROM THE FOLLOWING DESCRIBED PARCEL: BEGINNING AT THE SOUTHEAST CORNER OF SAID LOT 5; THENCE NORTH ALONG THE EAST LINE THEREOF, A DISTANCE OF 30.00 FEET TO A NON-TANGENT CURVE CONVEX TO THE NORTHEAST WITH A RADIUS OF 289.00 FEET; THENCE NORTHWESTERLY ALONG SAID CURVE AN ARC DISTANCE OF 22.54 FEET TO A POINT WHICH IS 2.71 FEET EAST OF THE WEST LINE OF SAID LOT 5 AND 33.30 FEET NORTH OF THE SOUTH LINE OF SAID LOT 5; THENCE SOUTH, PARALLEL WITH THE WEST LINE OF SAID LOT 5, A DISTANCE OF 33.30 FEET TO THE SOUTH LINE OF SAID LOT 5; THENCE EAST ALONG THE SOUTH LINE OF SAID LOT 5 A DISTANCE OF 22.30 FEET TO THE POINT OF BEGINNING.

PARCEL H:

LOTS 22, 23 AND 24 IN BLOCK 4 IN W. F. DOMINICK'S SUBDIVISION OF LOTS 1, 2 AND 3 IN BLOCK 14 IN SHEFFIELD'S ADDITION TO CHICAGO IN SECTION 32, TOWNSHIP 40 NORTH, RANGE 14 EAST OF THE THIRD PRINCIPAL MERIDIAN, IN COOK COUNTY, ILLINOIS.

PARCEL I:

LOTS 17, 18, 19, 20 AND 21 IN BLOCK 4 IN W.F. DOMINICK'S SUBDIVISION OF LOTS 1, 2 AND 3 IN BLOCK 14 IN SHEFFIELD'S ADDITION TO CHICAGO IN SECTION 32, TOWNSHIP 40 NORTH, RANGE 14 EAST OF THE THIRD PRINCIPAL MERIDIAN, IN COOK COUNTY, ILLINOIS.

PARCEL J:

THE SOUTHERLY 1/2 OF LOT 9 AND LOT 10, AND THE NORTHERLY 58 FEET OF LOT 11 IN BLOCK 6 IN W.F. DOMINICK'S SUBDIVISION OF LOTS 1, 2 AND 3 OF BLOCK 14 OF SHEFFIELD'S ADDITION TO CHICAGO IN SECTION 32, TOWNSHIP 40 NORTH, RANGE 14 EAST OF THE THIRD PRINCIPAL MERIDIAN IN COOK COUNTY, ILLINOIS.

PARCEL K:

LOT 11 (EXCEPT THE NORTHERLY 58 FEET THEREOF), LOT 12 AND THE NORTH HALF OF THE SOUTHERLY VACATED ALLEY IN BLOCK 6 IN W.F. DOMINICK'S SUBDIVISION OF LOTS 1, 2 AND 3

OF BLOCK 14 OF SHEFFIELD'S ADDITION TO CHICAGO IN 32, TOWNSHIP 40 NORTH, RANGE 14 EAST OF THE THIRD PRINCIPAL MERIDIAN IN COOK COUNTY, ILLINOIS.

PARCEL L:

LOTS 9, 10, 11, 12, 13, 14, 15 AND PARTS OF LOTS 7 AND LOT 8 WEST OF A LINE COMMENCING AT A POINT IN SOUTH LINE 14.31 FEET WEST OF SOUTHEAST CORNER OF LOT 7; THENCE NORTH AT A RIGHT ANGLE TO POINT OF CURVE, THENCE NORTHERLY ON CURVE TO LAST DESCRIBED COURSE CONVEX EASTERLY RADIUS 177.53 FEET, 93.23 FEET TO A POINT IN NORTH LINE 14.17 FEET WEST OF NORTHEAST CORNER OF LOT 8 AND THE SOUTH 1/2 OF THE VACATED ALLEY NORTHERLY OF LOTS 9 TO 15 AND NORTHERLY OF THE WESTERLY 9.83 FEET OF LOT 8 IN BLOCK 1 IN J.F. LAWRENCE'S SUBDIVISION OF LOT 4 IN BLOCK 14 IN SHEFFIELD'S ADDITION TO CHICAGO IN SECTION 32, TOWNSHIP 40 NORTH, RANGE 14 EAST OF THE THIRD PRINCIPAL MERIDIAN, IN COOK COUNTY, ILLINOIS;

ALSO,

THAT PART OF NORTH DOMINICK STREET BOUNDED ON THE SOUTH BY THE SOUTH LINE, AS OCCUPIED, OF DOMINICK'S SUBDIVISION OF LOTS 1, 2 AND 3 IN BLOCK 14 IN SHEFFIELD'S ADDITION TO CHICAGO IN THE WEST HALF OF THE NORTHWEST QUARTER OF SECTION 32, TOWNSHIP 40 NORTH, RANGE 14 EAST OF THE THIRD PRINCIPAL MERIDIAN; ON THE NORTH BY THE NORTH LINE OF THE SOUTH 33 FEET OF LOT 11 (AS MEASURED ON THE EAST LINE OF SAID LOT) IN BLOCK 6 IN SAID DOMINICK'S SUBDIVISION EXTENDED EAST TO A POINT 8 FEET EAST OF THE WEST LINE OF SAID DOMINICK STREET, AND ON THE NORTHEAST BY A LINE RUNNING FROM SAID POINT ON THE NORTH OF THE PREMISES HEREWITH DESCRIBED TO A POINT ON THE EASTERLY LINE OF DOMINICK STREET 33 FEET NORTHWEST OF THE LINE OF SAID SUBDIVISION, TOGETHER WITH THAT PART OF THE NORTH HALF OF THE VACATED ALLEY LYING SOUTH AND ADJOINING, IN COOK COUNTY, ILLINOIS;

PARCEL L ALSO KNOWN AS:

LOTS 9, 10, 11, 12, 13, 14, 15 AND PART OF LOTS 7 AND 8 IN BLOCK 1 IN J.F.LAWRENCE'S SUBDIVISION OF LOT 4 IN BLOCK 14 IN SHEFFIELD'S ADDITION TO CHICAGO, TOGETHER WITH VACATED NORTH DOMINICK STREET, TOGETHER WITH PART OF A 12 FOOT VACATED ALLEY, ALL IN SECTION 32, TOWNSHIP 40 NORTH, RANGE 14 EAST OF THE THIRD PRINCIPAL MERIDIAN, ALL TAKEN AS A TRACT AND DESCRIBED AS FOLLOWS: COMMENCING AT THE SOUTHEAST CORNER OF SAID LOT 7; THENCE SOUTH $88^{\circ}10'29.11$ WEST ALONG THE SOUTH LINE THEREOF 14.31 FEET TO THE POINT OF BEGINNING; THENCE NORTH $01^{\circ}49'31.11$ WEST 11.00 FEET; THENCE NORTHERLY 93.20 FEET ALONG THE ARC OF A CIRCLE HAVING A RADIUS OF 177.53 FEET CONCAVE WESTERLY AND WHOSE CHORD BEARS NORTH $16^{\circ}52'21.11$ WEST A DISTANCE OF 92.13 FEET TO THE POINT OF INTERSECTION OF THE SOUTH LINE OF SAID 12 FOOT VACATED ALLEY AND A LINE DRAWN 9.83 FEET EAST OF AND PARALLEL WITH THE WEST LINE OF SAID LOT 8; THENCE NORTH $01^{\circ}51'31.11$ WEST 6.00 FEET TO THE CENTER LINE OF SAID 12 FOOT

VACATED ALLEY; THENCE SOUTH 88°10'29 11 WEST ALONG THE CENTER LINE OF SAID 12 FOOT VACATED ALLEY 27.02 FEET; THENCE NORTH 01°49'3111 WEST 6.00 FEET TO THE NORTH LINE OF SAID 12 FOOT VACATED ALLEY BEING ALSO A POINT ON THE EASTERLY LINE OF VACATED NORTH DOMINICK STREET AFORESAID; THENCE NORTH 30°53'48 11 WEST ALONG THE EASTERLY LINE OF VACATED NORTH DOMINICK STREET 33.00 FEET TO BEND THEREIN; THENCE NORTH 54°35'3711 WEST ALONG THE EASTERLY LINE OF VACATED NORTH DOMINICK STREET 142.73 FEET TO THE NORTHERLY LINE THEREOF; THENCE SOUTH 88°07'1811 WEST ALONG THE NORTHERLY LINE OF VACATED NORTH DOMINICK STREET 8.00 FEET TO THE WESTERLY LINE THEREOF; THENCE SOUTH 32°18'41 11 EAST ALONG THE WESTERLY LINE OF VACATED NORTH DOMINICK STREET 2.02 FEET TO A BEND THEREIN; THENCE SOUTH 30°09'28 11 EAST ALONG THE WESTERLY LINE OF VACATED NORTH DOMINICK STREET 128.89 FEET TO A POINT ON THE NORTH LINE OF THE 12 FOOT VACATED ALLEY AFORESAID; THENCE SOUTH 01°49'3111 EAST 6.00 FEET TO THE CENTER LINE OF SAID 12 FOOT VACATED ALLEY; THENCE SOUTH 88°10'29 11 WEST ALONG THE CENTER LINE OF SAID 12 FOOT VACATED ALLEY 274.88 FEET TO THE WESTERLY LINE OF SAID 12 FOOT VACATED ALLEY; THENCE SOUTH 5}000'4311 EAST ALONG THE WESTERLY LINE OF SAID 12 FOOT VACATED ALLEY AND THE WESTERLY LINE OF LOT 15 A DISTANCE OF 162.13 FEET TO THE SOUTHWEST CORNER OF SAID LOT 15; THENCE NORTH 88°10'2911 EAST ALONG THE SOUTH LINE OF LOTS 7 THROUGH 15, INCLUSIVE, 278.59 FEET TO THE POINT OF BEGINNING, IN COOK COUNTY, ILLINOIS.

PARCEL M:

THAT PART OF WEST ARMITAGE AVENUE VACATED BY ORDINANCE RECORDED AS DOCUMENT NUMBER 94014634 LYING WEST OF A LINE DRAWN FROM A POINT ON THE SOUTH LINE OF LOT 15 IN BLOCK 1 WHICH IS 334.69 FEET WEST OF THE WEST LINE OF NORTH SOUTHPORT AVENUE VACATED BY ORDINANCE RECORDED AS DOCUMENT NUMBER 94014634, AS MEASURED ON THE NORTH LINE OF VACATED WEST ARMITAGE AVENUE, TO A POINT ON THE NORTH LINE OF LOT 13 IN BLOCK 2 WHICH IS 334.69 FEET WEST OF THE EAST LINE OF VACATED NORTH SOUTHPORT AVENUE AS MEASURED ON THE SOUTH LINE OF VACATED WEST ARMITAGE AVENUE ALL IN J.F. LAWRENCE'S SUBDIVISION OF LOT 4 IN BLOCK 14 IN SHEFFIELD'S ADDITION TO CHICAGO IN SECTION 32, TOWNSHIP 40 NORTH, RANGE 14, EAST OF THE THIRD PRINCIPAL MERIDIAN, IN COOK COUNTY, ILLINOIS.

PARCEL M ALSO KNOWN AS:

THAT PART OF WEST ARMITAGE AVENUE VACATED BY ORDINANCE RECORDED AS DOCUMENT NUMBER 94014634 LYING SOUTH OF AND ADJOINING LOTS 14 AND 15 IN BLOCK 1 J.F. LAWRENCE'S SUBDIVISION OF LOT 4 IN BLOCK 14 IN SHEFFIELD'S ADDITION TO CHICAGO IN SECTION 32, TOWNSHIP 40 NORTH, RANGE 14, EAST OF THE THIRD PRINCIPAL MERIDIAN, DESCRIBED AS FOLLOWS: COMMENCING AT THE INTERSECTION OF THE NORTH LINE OF VACATED WEST ARMITAGE AVENUE WITH THE WEST LINE OF VACATED NORTH SOUTHPORT AVENUE; THENCE SOUTH 88°10'29" WEST ALONG THE NORTH LINE OF VACATED WEST ARMITAGE AVENUE 334.69 FEET TO THE POINT OF BEGINNING; THENCE SOUTH 01°51'31"

EAST 39.63 FEET TO ITS POINT OF INTERSECTION WITH THE WESTERLY LINE OF VACATED WEST ARMITAGE AVENUE; THENCE NORTH 18°33'18" WEST ALONG THE WESTERLY LINE OF VACATED WEST ARMITAGE AVENUE 41.39 FEET TO THE NORTHWEST CORNER THEREOF; THENCE NORTH 88°10'29" EAST ALONG THE NORTH LINE OF VACATED WEST ARMITAGE AVENUE 11.89 FEET TO THE POINT OF BEGINNING, IN COOK COUNTY, ILLINOIS.

PARCEL N:

LOT 4 IN BLOCK 5 IN DOMINICK'S SUBDIVISION OF LOTS 1, 2 AND 3 IN BLOCK 14 IN SHEFFIELD'S ADDITION TO CHICAGO IN SECTION 32, TOWNSHIP 40 NORTH, RANGE 14, EAST OF THE THIRD PRINCIPAL MERIDIAN, IN COOK COUNTY, ILLINOIS.

PARCEL O:

THOSE PORTIONS OF LOTS 5, 6, 7 AND 8 IN BLOCK 5 IN DOMINICK'S SUBDIVISION OF LOTS 1, 2 AND 3 IN BLOCK 14 IN SHEFFIELD'S ADDITION TO CHICAGO DESCRIBED AS FOLLOWS:

COMMENCING AT A POINT ON THE EAST LINE OF SAID LOT 5, WHICH IS 30.00 FEET NORTH OF THE SOUTHEAST CORNER THEREOF; THENCE NORTHWESTERLY ON A CURVE TO THE RIGHT WITH A RADIUS OF 289.00 FEET TO A POINT ON THE EAST LINE OF LOT 6, WHICH IS 34.00 FEET FROM THE SOUTHEAST CORNER THEREOF; THENCE TO A POINT ON THE EAST LINE OF LOT 7, WHICH IS 41.00 FEET FROM THE SOUTHEAST CORNER THEREOF; THENCE TO A POINT ON THE EAST LINE OF LOT 8, WHICH IS 47.00 FEET FROM THE NORTHEAST CORNER THEREOF; THENCE TO A POINT ON THE WEST LINE OF LOT 8, WHICH IS 22.00 FEET FROM THE NORTHWEST CORNER THEREOF; THENCE ALONG THE WEST LINE OF SAID LOT 8 TO A POINT, WHICH IS 33.00 FEET NORTHERLY FROM THE SOUTHWEST CORNER THEREOF; THENCE TO A POINT ON THE EAST LINE OF LOT 8, WHICH IS 22.00 FEET NORTH OF THE SOUTHEAST CORNER THEREOF; THENCE TO A POINT ON THE EAST LINE OF LOT 7, WHICH IS 6.00 FEET NORTH OF THE SOUTHEAST CORNER THEREOF; THENCE TO THE SOUTHEAST CORNER OF LOT 6; THENCE ALONG THE SOUTH LINE OF LOT 5 TO THE SOUTHEAST CORNER THEREOF; THENCE ALONG THE EAST LINE OF LOT 5 TO THE POINT OF BEGINNING, ALL IN BLOCK 5 IN W. F. DOMINICK'S SUBDIVISION OF LOTS 1, 2 AND 3 IN BLOCK 14 IN SHEFFIELD'S ADDITION TO CHICAGO IN SECTION 32, TOWNSHIP 40 NORTH, RANGE 14, EAST OF THE THIRD PRINCIPAL MERIDIAN, (EXCEPTING THEREFROM THE FOLLOWING DESCRIBED LAND:

COMMENCING AT A POINT ON THE EAST LINE OF SAID LOT 5, WHICH IS 30.00 FEET NORTH OF THE SOUTHEAST CORNER THEREOF; THENCE NORTHWESTERLY ON A CURVE TO THE RIGHT WITH A RADIUS OF 289.00 FEET TO A POINT; SAID POINT BEING 33.46 FEET NORTH OF AND 2.71 FEET EAST OF THE SOUTHWEST CORNER OF SAID LOT 5 TO POINT OF BEGINNING; THENCE CONTINUING NORTHWESTERLY ON A CURVE TO THE RIGHT WITH A RADIUS OF 289.00 FEET, A

DISTANCE OF 2.75 FEET TO A POINT ON THE EAST LINE OF LOT 6, WHICH IS 34.00 FEET FROM THE SOUTHEAST CORNER THEREOF; THENCE TO A POINT ON THE EAST LINE OF LOT 7, WHICH IS 41.00 FEET FROM THE SOUTHEAST CORNER THEREOF; THENCE TO A POINT ON THE EAST LINE OF LOT 8, WHICH IS 47.00 FEET FROM THE NORTHEAST CORNER THEREOF; THENCE TO A POINT ON THE WEST LINE OF LOT 8, WHICH IS 22.00 FEET FROM THE NORTHWEST CORNER THEREOF; THENCE ALONG THE WEST LINE OF SAID LOT 8 TO A POINT, WHICH IS 33.00 FEET NORTHERLY FROM THE SOUTHWEST CORNER THEREOF; THENCE TO A POINT ON THE EAST LINE OF LOT 8, WHICH IS 22.00 FEET NORTH OF THE SOUTHEAST CORNER THEREOF; THENCE TO A POINT ON THE EAST LINE OF LOT 7, WHICH IS 6.00 FEET NORTH OF THE SOUTHEAST CORNER THEREOF; THENCE TO THE SOUTHEAST CORNER OF LOT 6; THENCE SOUTHERLY ALONG A SOUTHERLY PROLONGATION OF THE EAST LINE OF LOT 6, A DISTANCE OF 2.20 FEET; THENCE "DUE EAST", A DISTANCE OF 2.71 FEET; THENCE NORTHERLY ALONG A LINE, WHICH IS 2.71 FEET EAST OF AND PARALLEL TO THE WEST LINE OF SAID LOT 5, A DISTANCE OF 35.62 FEET; TO THE POINT OF BEGINNING), IN COOK COUNTY, ILLINOIS.

PARCEL P:

ALL THAT PART OF THE NORTH/SOUTH 16-FOOT PUBLIC ALLEY, LYING WEST OF WEST LINE OF LOT 4 AND LYING EAST OF THE EAST LINE OF LOT 5; LYING NORTH OF A LINE DRAWN FROM THE SOUTHWEST CORNER OF LOT 4 TO THE SOUTHEAST CORNER OF LOT 5; AND LYING SOUTH OF THE WESTWARDLY EXTENSION OF THE NORTH LINE OF LOT 4 BEING THE SOUTH LINE OF THE PUBLIC ALLEY VACATED BY ORDINANCE PASSED JANUARY 30, 1905 AND RECORDED FEBRUARY 27, 1905 AS DOCUMENT 3658389, ALL IN BLOCK 5 IN W. F. DOMINICK'S SUBDIVISION AFORESAID, IN COOK COUNTY, ILLINOIS.

PARCEL Q:

LOTS 2 TO 10, BOTH INCLUSIVE, AND LOTS 11 TO 15, BOTH INCLUSIVE, AND LOTS 25 TO 28, BOTH INCLUSIVE, IN BLOCK 4 IN DOMINICK'S SUBDIVISION OF LOTS 1, 2 AND 3 IN BLOCK 14 IN SHEFFIELD'S ADDITION TO CHICAGO IN SECTION 32, TOWNSHIP 40 NORTH, RANGE 14, EAST OF THE THIRD PRINCIPAL MERIDIAN, IN COOK COUNTY, ILLINOIS.

PARCEL R:

ALL OF THE NORTH/SOUTH 16-FOOT PUBLIC ALLEY, LYING WEST OF THE WEST LINE OF LOTS 1 TO 10, BOTH INCLUSIVE; LYING EAST OF THE EAST LINE OF LOTS 11 AND 28; LYING EAST OF A LINE DRAWN FROM THE SOUTHEAST CORNER OF LOT 11 TO THE NORTHEAST CORNER OF LOT 28; LYING SOUTH OF A LINE DRAWN FROM THE NORTHWEST CORNER OF LOT 1 TO THE NORTHEAST CORNER OF LOT 11 AND LYING NORTH OF A LINE DRAWN FROM THE SOUTHWEST CORNER OF LOT 10 TO THE SOUTHEAST CORNER OF LOT 28, ALSO;

ALL THAT PART OF THE EAST/WEST 16-FOOT PUBLIC ALLEY, LYING SOUTH OF THE SOUTH LINE OF LOTS 11 TO 14, BOTH INCLUSIVE AND LYING NORTH OF THE NORTH LINE OF LOTS 25 TO 28, BOTH INCLUSIVE; LYING EAST OF A LINE DRAWN FROM THE SOUTHWEST CORNER OF LOT 14 TO THE NORTHWEST CORNER OF LOT 25 AND LYING WEST OF A LINE DRAWN FROM THE SOUTHEAST CORNER OF LOT 11 TO THE NORTHEAST CORNER OF LOT 28;

ALL IN BLOCK 4 IN DOMINICK'S SUBDIVISION OF LOTS 1, 2 AND 3 IN BLOCK 14 IN SHEFFIELD'S ADDITION TO CHICAGO IN SECTION 32, TOWNSHIP 40 NORTH, RANGE 14, EAST OF THE THIRD PRINCIPAL MERIDIAN, AS VACATED BY ORDINANCE RECORDED AUGUST 30, 1995 AS DOCUMENT 95574351, IN COOK COUNTY, ILLINOIS.

PARCEL S:

LOTS 1 TO 13, BOTH INCLUSIVE IN BLOCK 2 AND LOTS 1 TO 6, BOTH INCLUSIVE IN BLOCK 1, ALL IN J. F. LAWRENCE'S SUBDIVISION OF LOT 4 IN BLOCK 14 IN SHEFFIELD'S ADDITION TO CHICAGO IN THE NORTH 1/2 OF SECTION 32, TOWNSHIP 40 NORTH, RANGE 14, EAST OF THE THIRD PRINCIPAL MERIDIAN, AND THAT PART OF LOTS 7 AND 8 IN SAID BLOCK 1 IN J. F. LAWRENCE'S SUBDIVISION AFORESAID, WHICH LIES EASTERLY OF THE CENTER LINE OF A FORMER RAILROAD SERVICE TRACK (SAID CENTER LINE DESCRIBED AS FOLLOWS:

COMMENCING AT A POINT IN THE SOUTH LINE OF SAID BLOCK 1, WHICH IS 14.31 FEET WEST OF THE SOUTHEAST CORNER OF SAID LOT 7; THENCE NORTH AT RIGHT ANGLES TO SAID SOUTH LINE 11.00 FEET TO A POINT OF CURVE; THENCE NORTHERLY IN THE ARC OF A CIRCLE, TANGENT TO THE LAST DESCRIBED LINE, CONVEX EASTERLY AND HAVING A RADIUS OF 177.53 FEET FOR A DISTANCE OF 93.23 FEET TO A POINT IN THE NORTH LINE OF SAID LOT 8, WHICH IS 14.17 FEET WEST OF THE NORTHEAST CORNER OF SAID LOT 8), IN COOK COUNTY, ILLINOIS.

PARCEL T:

THE NORTH 1/2 OF THE VACATED EAST/WEST 12-FOOT PUBLIC ALLEY, AS VACATED BY ORDINANCE RECORDED SEPTEMBER 14, 1966 AS DOCUMENT NUMBER 19942469 LYING SOUTH OF AND ADJOINING THE SOUTH LINE OF LOTS 1 TO 13, BOTH INCLUSIVE, IN BLOCK 2 IN J. F. LAWRENCE'S SUBDIVISION OF LOT 4 IN BLOCK 14 IN SHEFFIELD'S ADDITION TO CHICAGO IN THE NORTH 1/2 OF SECTION 32, TOWNSHIP 40 NORTH, RANGE 14, EAST OF THE THIRD PRINCIPAL MERIDIAN, IN COOK COUNTY, ILLINOIS.

PARCEL U:

LOTS 1 TO 59, BOTH INCLUSIVE; LOTS 77 TO 98, BOTH INCLUSIVE; AND THAT PART OF LOTS 60 AND 68 TO 76, BOTH INCLUSIVE, LYING SOUTH AND WEST OF THE FORMER RIGHT OF WAY OF THE CHICAGO, MILWAUKEE AND ST. PAUL RAILWAY; ALL OF VACATED WEST CROOKED STREET

AS VACATED PER ORDINANCE RECORDED AUGUST 22, 1960 AS DOCUMENT NUMBER 17943256 AND ALL OF THE VACATED ALLEY BETWEEN ABOVE LOTS 12 AND 98 AS VACATED PER ORDINANCE RECORDED MAY 15, 1916 AS DOCUMENT NUMBER 5868006; AND ALL OF THE VACATED ALLEY AND VACATED WEST CROOKED STREET AS VACATED PER ORDINANCE RECORDED JULY 20, 1951 AS DOCUMENT NUMBER 15128221, ALL IN BLOCK 1 IN THE SUBDIVISION OF BLOCK 13 IN SHEFFIELD'S ADDITION TO CHICAGO IN SECTION 32, TOWNSHIP 40 NORTH, RANGE 14, EAST OF THE THIRD PRINCIPAL MERIDIAN, IN COOK COUNTY, ILLINOIS; AND ALSO

THAT PART OF VACATED NORTH KINGSBURY STREET VACATED BY ORDINANCE RECORDED AUGUST 13, 1984 AS DOCUMENT NUMBER 27212284 IN SECTION 32, TOWNSHIP 40 NORTH, RANGE 14, EAST OF THE THIRD PRINCIPAL MERIDIAN, DESCRIBED AS FOLLOWS: COMMENCING AT THE NORTH MOST CORNER OF BLOCK 1 IN THE SUBDIVISION OF BLOCK 13 IN SHEFFIELD'S ADDITION TO CHICAGO, IN THE EAST HALF OF THE NORTHWEST QUARTER OF SECTION 32 AFORESAID; THENCE SOUTH 46°14'43" EAST ALONG THE EASTERLY LINE OF BLOCK 1 AFORESAID, 271.29 FEET TO ITS POINT OF INTERSECTION WITH THE NORTHERLY LINE OF THE FORMER CHICAGO, MILWAUKEE AND ST. PAUL RAILWAY COMPANY RIGHT OF WAY; THENCE SOUTH 46°14'43" EAST ALONG THE EASTERLY LINE OF BLOCK 1 AFORESAID, 69.53 FEET TO THE SOUTHERLY LINE OF THE FORMER CHICAGO, MILWAUKEE AND ST. PAUL RAILWAY COMPANY RIGHT OF WAY, AND THE POINT BEING THE POINT OF BEGINNING; THENCE SOUTH 46°14'43" EAST ALONG THE EASTERLY LINE OF BLOCK 1 AFORESAID, 675.49 FEET TO THE SOUTHEAST CORNER THEREOF; THENCE NORTH 14°54'50" WEST ALONG THE WESTERLY LINE OF NORTH KINGSBURY STREET AS VACATED 21.96 FEET TO A BEND THEREIN; THENCE NORTH 46°14'43" WEST ALONG THE WESTERLY LINE OF NORTH KINGSBURY STREET AS VACATED 656.73 FEET; THENCE SOUTH 43°45'17" WEST 11.42 FEET TO THE POINT OF BEGINNING, IN COOK COUNTY, ILLINOIS.

PARCEL U ALSO KNOWN AS:

THAT PART OF LOTS 1 THROUGH 98, INCLUSIVE IN BLOCK 1 IN THE SUBDIVISION OF BLOCK 13 IN SHEFFIELD'S ADDITION TO CHICAGO IN SECTION 32, TOWNSHIP 40 NORTH, RANGE 14, EAST OF THE THIRD PRINCIPAL MERIDIAN; TOGETHER WITH THE FORMER RIGHT OF WAY OF THE CHICAGO, MILWAUKEE AND ST. PAUL RAILWAY IN SAID BLOCK 1; TOGETHER WITH VACATED WEST CROOKED STREET AS VACATED PER ORDINANCE RECORDED AUGUST 22, 1960 AS DOCUMENT NUMBER 17943256; TOGETHER WITH THE VACATED ALLEY AS VACATED PER ORDINANCE RECORDED MAY 15, 1916 AS DOCUMENT NUMBER 5868006; TOGETHER WITH THE VACATED ALLEY AND VACATED WEST CROOKED STREET AS VACATED PER ORDINANCE RECORDED JULY 20, 1951 AS DOCUMENT NUMBER 15128221; TOGETHER WITH THE VACATED ALLEY LYING AS VACATED PER ORDINANCE RECORDED JANUARY 6, 1994 AS DOCUMENT NUMBER 94-014635; TOGETHER WITH THE VACATED NORTH KINGSBURY STREET VACATED BY ORDINANCE RECORDED

AUGUST 13, 1984 AS DOCUMENT NUMBER 27212284, ALL TAKEN AS A TRACT AND DESCRIBED AS FOLLOWS:

COMMENCING AT THE NORTH MOST CORNER OF SAID BLOCK 1; THENCE SOUTH 01°51'31" EAST ALONG THE WEST LINE OF BLOCK 1 AFORESAID 162.45 FEET TO ITS POINT OF INTERSECTION WITH THE NORTHERLY LINE OF THE FORMER CHICAGO, MILWAUKEE AND ST. PAUL RAILWAY COMPANY RIGHT OF WAY; THENCE SOUTH 01°51'31" EAST ALONG THE WEST LINE OF BLOCK 1 AFORESAID 25.01 FEET TO ITS POINT OF INTERSECTION WITH THE SOUTHERLY LINE OF THE FORMER CHICAGO, MILWAUKEE AND ST. PAUL RAILWAY COMPANY RIGHT OF WAY SAID POINT BEING THE POINT OF BEGINNING; THENCE SOUTH 01°51'31" EAST ALONG THE WEST LINE OF BLOCK 1 AFORESAID 536.85 FEET TO THE SOUTHWEST CORNER THEREOF; THENCE NORTH 88°18'03" EAST ALONG THE SOUTH LINE OF BLOCK 1 AFORESAID 710.91 FEET TO THE SOUTHEAST CORNER THEREOF; THENCE NORTH 14°54'50" WEST ALONG THE WESTERLY LINE OF NORTH KINGSBURY STREET AS VACATED 21.96 FEET TO A BEND THEREIN; THENCE NORTH 46°14'43" WEST ALONG THE WESTERLY LINE OF NORTH KINGSBURY STREET AS VACATED 656.73 FEET; THENCE SOUTH 43°45'17" WEST 11.42 FEET TO ITS POINT OF INTERSECTION WITH THE SOUTHERLY LINE OF THE FORMER CHICAGO, MILWAUKEE AND ST. PAUL RAILWAY COMPANY RIGHT OF WAY; THENCE WESTERLY 247.83 FEET ALONG THE SOUTHERLY LINE OF THE FORMER CHICAGO, MILWAUKEE AND ST. PAUL RAILWAY COMPANY RIGHT OF WAY BEING THE ARC OF A CIRCLE HAVING A RADIUS OF 465.84 FEET CONCAVE SOUTHERLY AND WHOSE CHORD BEARS NORTH 78°37'00" WEST, A DISTANCE OF 244.92 FEET TO THE POINT OF BEGINNING, IN COOK COUNTY, ILLINOIS.

PARCEL V:

THAT PART OF THE FORMER CHICAGO, MILWAUKEE AND ST. PAUL RAILWAY COMPANY RIGHT OF WAY THROUGH LOTS 60 AND 68 TO 76, INCLUSIVE, AND THAT PART OF THE ALLEY WEST OF LOTS 68 TO 69 AND THAT PART OF THE ALLEY NORTH OF LOT 60 IN BLOCK 1 IN THE SUBDIVISION OF BLOCK 13 IN SHEFFIELD'S ADDITION TO CHICAGO IN SECTION 32, TOWNSHIP 40 NORTH, RANGE 14, EAST OF THE THIRD PRINCIPAL MERIDIAN, IN COOK COUNTY, ILLINOIS; AND ALSO

THAT PART OF VACATED NORTH KINGSBURY STREET VACATED BY ORDINANCE RECORDED AUGUST 13, 1984 AS DOCUMENT NUMBER 27212284 IN SECTION 32, TOWNSHIP 40 NORTH, RANGE 14, EAST OF THE THIRD PRINCIPAL MERIDIAN, DESCRIBED AS FOLLOWS: COMMENCING AT THE NORTH MOST CORNER OF BLOCK 1 IN THE SUBDIVISION OF BLOCK 13 IN SHEFFIELD'S ADDITION TO CHICAGO, IN THE EAST HALF OF THE NORTHWEST QUARTER OF SECTION 32 AFORESAID; THENCE SOUTH 46°14'43" EAST ALONG THE EASTERLY LINE OF BLOCK 1 AFORESAID, 271.29 FEET TO ITS POINT OF INTERSECTION WITH THE NORTHERLY LINE OF THE FORMER CHICAGO, MILWAUKEE AND ST. PAUL RAILWAY COMPANY RIGHT OF WAY, SAID POINT BEING THE POINT OF BEGINNING; THENCE SOUTH 46°14'43" EAST ALONG THE EASTERLY LINE OF BLOCK

1 AFORESAID, 69.53 FEET TO THE SOUTHERLY LINE OF THE FORMER CHICAGO, MILWAUKEE AND ST. PAUL RAILWAY COMPANY RIGHT OF WAY; THENCE NORTH 43°45'17" EAST 11.42 FEET TO THE WESTERLY LINE OF NORTH KINGSBURY STREET AS VACATED; THENCE NORTH 46°14'43" WEST ALONG THE WESTERLY LINE OF NORTH KINGSBURY STREET AS VACATED 69.53 FEET; THENCE SOUTH 43°45'17" WEST 11.42 FEET TO THE POINT OF BEGINNING, IN COOK COUNTY, ILLINOIS.

PARCEL V ALSO KNOWN AS:

THAT PART OF LOTS 1 THROUGH 98, INCLUSIVE IN BLOCK 1 IN THE SUBDIVISION OF BLOCK 13 IN SHEFFIELD'S ADDITION TO CHICAGO IN SECTION 32, TOWNSHIP 40 NORTH, RANGE 14, EAST OF THE THIRD PRINCIPAL MERIDIAN; TOGETHER WITH THE FORMER RIGHT OF WAY OF THE CHICAGO, MILWAUKEE AND ST. PAUL RAILWAY IN SAID BLOCK 1; TOGETHER WITH VACATED WEST CROOKED STREET AS VACATED PER ORDINANCE RECORDED AUGUST 22, 1960 AS DOCUMENT NUMBER 17943256; TOGETHER WITH THE VACATED ALLEY AS VACATED PER ORDINANCE RECORDED MAY 15, 1916 AS DOCUMENT NUMBER 5868006; TOGETHER WITH THE VACATED ALLEY AND VACATED WEST CROOKED STREET AS VACATED PER ORDINANCE RECORDED JULY 20, 1951 AS DOCUMENT NUMBER 15128221; TOGETHER WITH THE VACATED ALLEY LYING AS VACATED PER ORDINANCE RECORDED JANUARY 6, 1994 AS DOCUMENT NUMBER 94-014635; TOGETHER WITH THE VACATED NORTH KINGSBURY STREET VACATED BY ORDINANCE RECORDED AUGUST 13, 1984 AS DOCUMENT NUMBER 27212284, ALL TAKEN AS A TRACT AND DESCRIBED AS FOLLOWS:

COMMENCING AT THE NORTH MOST CORNER OF SAID BLOCK 1; THENCE SOUTH 01°51'31" EAST ALONG THE WEST LINE OF BLOCK 1 AFORESAID 162.45 FEET TO ITS POINT OF INTERSECTION WITH THE NORTHERLY LINE OF THE FORMER CHICAGO, MILWAUKEE AND ST. PAUL RAILWAY COMPANY RIGHT OF WAY SAID POINT BEING THE POINT OF BEGINNING; THENCE SOUTH 01°51'31" EAST ALONG THE WEST LINE OF BLOCK 1 AFORESAID 25.01 FEET TO ITS POINT OF INTERSECTION WITH THE SOUTHERLY LINE OF THE FORMER CHICAGO, MILWAUKEE AND ST. PAUL RAILWAY COMPANY RIGHT OF WAY; THENCE EASTERLY 247.83 FEET ALONG THE SOUTHERLY LINE OF THE FORMER CHICAGO, MILWAUKEE AND ST. PAUL RAILWAY COMPANY RIGHT OF WAY BEING THE ARC OF A CIRCLE HAVING A RADIUS OF 465.84 FEET CONCAVE SOUTHERLY AND WHOSE CHORD BEARS SOUTH 78°37'00" EAST, A DISTANCE OF 244.92 FEET TO ITS POINT OF INTERSECTION WITH THE EASTERLY LINE OF SAID BLOCK 1; THENCE NORTH 43°45'17" EAST 11.42 FEET TO THE WESTERLY LINE OF NORTH KINGSBURY STREET AS VACATED; THENCE NORTH 46°14'43" WEST ALONG THE WESTERLY LINE OF NORTH KINGSBURY STREET AS VACATED 69.53 FEET; THENCE SOUTH 43°45'17" WEST 11.42 FEET TO ITS POINT OF INTERSECTION WITH THE NORTHERLY LINE OF THE FORMER CHICAGO, MILWAUKEE AND ST. PAUL RAILWAY COMPANY RIGHT OF WAY; THENCE WESTERLY 193.60 FEET ALONG THE NORTHERLY LINE OF THE FORMER CHICAGO, MILWAUKEE AND ST. PAUL RAILWAY COMPANY

RIGHT OF WAY BEING THE ARC OF A CIRCLE HAVING A RADIUS OF 490.84 FEET CONCAVE SOUTHERLY AND WHOSE CHORD BEARS NORTH 82°27'22" WEST, A DISTANCE OF 192.35 FEET TO THE POINT OF BEGINNING, IN COOK COUNTY, ILLINOIS.

PARCEL W:

LOTS 61 TO 67 AND THAT PART OF LOTS 68 TO 73, TOGETHER WITH THAT PART OF THE VACATED ALLEY LYING ADJACENT TO LOT 60 AS VACATED PER ORDINANCE RECORDED JANUARY 6, 1994 AS DOCUMENT NUMBER 94-014635, LYING EAST AND NORTH OF THE FORMER RIGHT OF WAY OF THE CHICAGO, MILWAUKEE AND ST. PAUL RAILROAD IN BLOCK 1 IN SUBDIVISION OF BLOCK 13 IN SHEFFIELD'S ADDITION TO CHICAGO, IN THE EAST HALF OF THE NORTHWEST QUARTER OF SECTION 32, TOWNSHIP 40 NORTH, RANGE 14, EAST OF THE THIRD PRINCIPAL MERIDIAN, IN COOK COUNTY, ILLINOIS; AND ALSO

THAT PART OF VACATED NORTH KINGSBURY STREET VACATED BY ORDINANCE RECORDED AUGUST 13, 1984 AS DOCUMENT NUMBER 27212284 IN SECTION 32, TOWNSHIP 40 NORTH, RANGE 14, EAST OF THE THIRD PRINCIPAL MERIDIAN, DESCRIBED AS FOLLOWS: BEGINNING AT THE NORTH MOST CORNER OF IN BLOCK 1 IN THE SUBDIVISION OF BLOCK 13 IN SHEFFIELD'S ADDITION TO CHICAGO, IN THE EAST HALF OF THE NORTHWEST QUARTER OF SECTION 32 AFORESAID; THENCE SOUTH 46°14'43" EAST ALONG THE EASTERLY LINE OF BLOCK 1 AFORESAID, 271.29 FEET TO ITS POINT OF INTERSECTION WITH THE NORTHERLY LINE OF THE FORMER CHICAGO, MILWAUKEE AND ST. PAUL RAILWAY COMPANY RIGHT OF WAY; THENCE NORTH 43°45'17" EAST 11.42 FEET TO THE WESTERLY LINE OF NORTH KINGSBURY STREET AS VACATED; THENCE NORTH 46°14'43" WEST ALONG THE WESTERLY LINE OF NORTH KINGSBURY STREET AS VACATED 252.96 FEET TO A BEND THEREIN; THENCE NORTH 78°09'54" WEST ALONG THE WESTERLY LINE OF NORTH KINGSBURY STREET AS VACATED 21.60 FEET TO THE POINT OF BEGINNING, IN COOK COUNTY, ILLINOIS.

PARCEL W ALSO KNOWN AS:

THAT PART OF LOTS 1 THROUGH 98, INCLUSIVE IN BLOCK 1 IN THE SUBDIVISION OF BLOCK 13 IN SHEFFIELD'S ADDITION TO CHICAGO IN SECTION 32, TOWNSHIP 40 NORTH, RANGE 14, EAST OF THE THIRD PRINCIPAL MERIDIAN; TOGETHER WITH THE FORMER RIGHT OF WAY OF THE CHICAGO, MILWAUKEE AND ST. PAUL RAILWAY IN SAID BLOCK 1; TOGETHER WITH VACATED WEST CROOKED STREET AS VACATED PER ORDINANCE RECORDED AUGUST 22, 1960 AS DOCUMENT NUMBER 17943256; TOGETHER WITH THE VACATED ALLEY AS VACATED PER ORDINANCE RECORDED MAY 15, 1916 AS DOCUMENT NUMBER 5868006; TOGETHER WITH THE

VACATED ALLEY AND VACATED WEST CROOKED STREET AS VACATED PER ORDINANCE RECORDED JULY 20, 1951 AS DOCUMENT NUMBER 15128221; TOGETHER WITH THE VACATED ALLEY LYING AS VACATED PER ORDINANCE RECORDED JANUARY 6, 1994 AS DOCUMENT NUMBER 94-014635; TOGETHER WITH THE VACATED NORTH KINGSBURY STREET VACATED BY ORDINANCE RECORDED AUGUST 13, 1984 AS DOCUMENT NUMBER 27212284, ALL TAKEN AS A TRACT AND DESCRIBED AS FOLLOWS:

BEGINNING AT THE NORTH MOST CORNER OF SAID BLOCK 1; THENCE SOUTH 01°51'31" EAST ALONG THE WEST LINE OF BLOCK 1 AFORESAID 162.45 FEET TO ITS POINT OF INTERSECTION WITH THE NORTHERLY LINE OF THE FORMER CHICAGO, MILWAUKEE AND ST. PAUL RAILWAY COMPANY RIGHT OF WAY; THENCE EASTERLY 193.60 FEET ALONG THE NORTHERLY LINE OF THE FORMER CHICAGO, MILWAUKEE AND ST. PAUL RAILWAY COMPANY RIGHT OF WAY BEING THE ARC OF A CIRCLE HAVING A RADIUS OF 490.84 FEET CONCAVE SOUTHERLY AND WHOSE CHORD BEARS SOUTH 82°27'22" EAST, A DISTANCE OF 192.35 FEET TO ITS POINT OF INTERSECTION WITH THE EASTERLY LINE OF SAID BLOCK 1; THENCE NORTH 43°45'17" EAST 11.42 FEET TO THE WESTERLY LINE OF NORTH KINGSBURY STREET AS VACATED; THENCE NORTH 46°14'43" WEST ALONG THE WESTERLY LINE OF NORTH KINGSBURY STREET AS VACATED 252.96 FEET TO A BEND THEREIN; THENCE NORTH 78°09'54" WEST ALONG THE WESTERLY LINE OF NORTH KINGSBURY STREET AS VACATED 21.60 FEET TO THE POINT OF BEGINNING, IN COOK COUNTY, ILLINOIS.

PARCEL X:

LOT 5 IN BLOCK 14 IN SHEFFIELD'S ADDITION TO CHICAGO IN SECTION 32, TOWNSHIP 40 NORTH, RANGE 14, EAST OF THE THIRD PRINCIPAL MERIDIAN, IN COOK COUNTY, ILLINOIS.

PARCEL Y:

THE SOUTH 1/2 OF THE VACATED EAST/WEST 12-FOOT PUBLIC ALLEY, AS VACATED BY ORDINANCE RECORDED SEPTEMBER 14, 1966 AS DOCUMENT #19942469 LYING NORTH OF AND ADJOINING THE NORTH LINE OF LOT 5 IN BLOCK 14 IN SHEFFIELD'S ADDITION TO CHICAGO IN SECTION 32, TOWNSHIP 40 NORTH, RANGE 14, EAST OF THE THIRD PRINCIPAL MERIDIAN, IN COOK COUNTY, ILLINOIS.

PARCEL Z:

THAT PART OF LOTS 3 AND 4 IN BLOCK 8 IN SHEFFIELD'S ADDITION TO CHICAGO, IN SECTION 32, TOWNSHIP 40 NORTH, RANGE 14, EAST OF THE THIRD PRINCIPAL MERIDIAN, DESCRIBED AS FOLLOWS:

BEGINNING AT A POINT ON THE NORTH LINE OF SAID LOT 3, A DISTANCE OF 315.00 FEET WEST OF THE NORTHEAST CORNER THEREOF (BEING ALSO A DISTANCE OF 125.00 FEET EAST OF THE

NORTHWEST CORNER THEREOF); THENCE DUE WEST ON THE NORTH LINE OF SAID LOTS 3 AND 4 A DISTANCE OF 354.33 FEET TO A POINT; THENCE SOUTH PARALLEL TO THE EAST LINE OF SAID LOT 4, A DISTANCE OF 378.82 FEET TO A POINT ON THE NORTHERLY LINE OF THE MILWAUKEE ROAD (CHICAGO, MILWAUKEE, ST. PAUL AND PACIFIC RAILROAD) RIGHT OF WAY; THENCE NORTH 61 DEGREES, 05 MINUTES EAST ALONG SAID NORTHERLY RIGHT OF WAY LINE, A DISTANCE OF 261.99 FEET TO A POINT ON THE EAST LINE OF SAID LOT 4; THENCE DUE NORTH ON THE EAST LINE OF SAID LOT 4 (BEING THE WEST RIGHT OF WAY LINE OF THE SAID MILWAUKEE ROAD), A DISTANCE OF 5.71 FEET TO A POINT ON A LINE, THAT IS 5.0 FEET NORTHWESTERLY BY RIGHT ANGLE MEASURE, AND PARALLEL TO THE AFORESAID COURSE BEARING NORTH 61 DEGREES, 05 MINUTES EAST; THENCE NORTH 61 DEGREES, 05 MINUTES EAST ALONG THE NORTHERLY RIGHT OF WAY LINE OF SAID MILWAUKEE ROAD, A DISTANCE OF 61.97 FEET TO A POINT; THENCE NORTH 62 DEGREES, 17 MINUTES EAST ALONG THE NORTHERLY RIGHT OF WAY LINE OF SAID MILWAUKEE ROAD, A DISTANCE OF 59.22 FEET TO A POINT; THENCE NORTH 05 DEGREES, 32 MINUTES EAST, A DISTANCE OF 189.78 FEET TO THE POINT OF BEGINNING, (EXCEPT THE NORTH 33.00 FEET TAKEN OR USED FOR CORTLAND STREET), ALSO; THAT PART OF LOTS 3 AND 4 IN BLOCK 8 IN SHEFFIELD'S ADDITION TO CHICAGO IN SECTION 32, TOWNSHIP 40 NORTH, RANGE 14, EAST OF THE THIRD PRINCIPAL MERIDIAN, DESCRIBED AS FOLLOWS:

BEGINNING AT A POINT ON THE NORTH LINE OF SAID LOT 3, THAT IS 315.00 FEET WEST OF THE NORTHEAST CORNER THEREOF (BEING ALSO 125.00 FEET EAST OF THE NORTHWEST CORNER THEREOF OF SAID LOT); THENCE DUE SOUTH IN A LINE PARALLEL TO THE EAST LINE OF SAID LOT 3, A DISTANCE OF 179.23 FEET TO A POINT ON THE NORTHERLY LINE OF THE MILWAUKEE ROAD (CHICAGO, MILWAUKEE, ST. PAUL AND PACIFIC RAILROAD) RIGHT OF WAY BEING THE POINT OF BEGINNING; THENCE SOUTH 62 DEGREES, 17 MINUTES WEST ON SAID NORTHERLY RIGHT OF WAY LINE, A DISTANCE OF 79.93 FEET TO A POINT; THENCE SOUTH 61 DEGREES, 05 MINUTES WEST ON SAID NORTHERLY RIGHT OF LINE A DISTANCE OF 61.97 FEET TO A POINT ON THE LINE BETWEEN SAID LOTS 3 AND 4; THENCE DUE SOUTH ON SAID LOT LINE (BEING THE WEST RIGHT OF WAY LINE OF SAID MILWAUKEE ROAD) 5.71 FEET TO A POINT ON A LINE, THAT IS 5.00 FEET SOUTHEASTERLY BY RIGHT ANGLE MEASURE, AND PARALLEL TO THE AFORESAID COURSE, BEARING SOUTH 61 DEGREES, 05 MINUTES WEST; THENCE SOUTH 61 DEGREES, 05 MINUTES WEST, ALSO SAID NORTHERLY RIGHT OF WAY LINE, A DISTANCE OF 261.99 FEET TO A POINT IN THE WEST LINE OF THE EAST 229.33 FEET (AS MEASURED ON THE NORTH LINE OF SAID LOT 4) SAID POINT BEING 378.82 FEET SOUTH OF THE NORTH LINE THEREOF; THENCE DUE SOUTH ALONG SAID LINE TO THE SOUTHERLY LINE OF LOT 4 BEING THE CENTER LINE OF THE NORTH BRANCH OF THE CHICAGO RIVER; THENCE NORTHEASTERLY ON THE SOUTHERN LINE OF SAID LOTS 3 AND 4 BEING ALSO THE CENTERLINE OF THE NORTH BRANCH OF THE CHICAGO RIVER, TO A POINT ON SAID LINE, THAT IS 315.00 FEET WEST OF AND PARALLEL TO THE EAST LINE OF SAID LOT 3; THENCE NORTH ON THE AFORESAID PARALLEL LINE TO THE POINT OF BEGINNING, (EXCEPTING THEREFROM THE MILWAUKEE ROAD RIGHT OF WAY, AND ALSO EXCEPTING

THEREFROM THAT PART OF SAID LOT 3, LYING EAST OF THE FOLLOWING DESCRIBED DIAGONAL LINE: BEGINNING AT THE NORTHWEST CORNER OF SAID LOT, BEING IN THE CENTER LINE OF CORTLAND STREET; THENCE DUE EAST ON THE NORTH LINE OF SAID LOT, A DISTANCE OF 125.00 FEET TO THE POINT OF BEGINNING OF SAID DIAGONAL LINE; THENCE SOUTH 05 DEGREES, 32 MINUTES WEST TO THE SOUTHERLY LINE OF SAID LOT 3)

ALSO; THAT PART OF LOT 5 AND THE WEST 111.67 FEET OF LOT 4 IN BLOCK 8 IN SHEFFIELD'S ADDITION TO CHICAGO IN THE SOUTHWEST 1/4 OF SECTION 32, TOWNSHIP 40 NORTH, RANGE 14, EAST OF THE THIRD PRINCIPAL MERIDIAN, LYING SOUTH OF THE SOUTH LINE OF CORTLAND STREET (FORMERLY CLYBOURN AVENUE) AND NORTH OF THE RIGHT OF WAY AND RAILROAD LANDS OF THE CHICAGO, MILWAUKEE, ST. PAUL AND PACIFIC RAILROAD COMPANY ALL IN COOK COUNTY, ILLINOIS.

PARCEL AA:

THAT PART OF LOT 3 IN BLOCK 8 IN SHEFFIELD'S ADDITION TO CHICAGO, A SUBDIVISION IN SECTION 32, TOWNSHIP 40 NORTH, RANGE 14, EAST OF THE THIRD PRINCIPAL MERIDIAN, LYING SOUTHERLY OF A LINE 20.00 FEET SOUTHERLY OF, AS MEASURED ALONG THE RADIAL LINES, AND PARALLEL WITH THE CENTER LINE OF THE CURVED MAIN TRACK OF THE S00 LINE RAILROAD, EXCEPTING THEREFROM THAT PART OF SAID LOT 3, LYING WEST OF THE FOLLOWING DESCRIBED DIAGONAL LINE:

BEGINNING AT THE NORTHWEST CORNER OF SAID LOT, BEING IN THE CENTER LINE OF CORTLAND STREET; THENCE DUE EAST ON THE NORTH LINE OF SAID LOT, A DISTANCE OF 125.00 FEET TO THE POINT OF BEGINNING OF SAID DIAGONAL LINE; THENCE SOUTH 05 DEGREES, 32 MINUTES WEST TO THE SOUTHERLY LINE OF SAID LOT 3, ALSO EXCEPT THEREFROM THAT PORTION FALLING WITHIN THE FOLLOWING DESCRIBED LAND:

A PARCEL OF LAND COMPRISED OF PARTS OF LOT 5 TO 11, INCLUSIVE IN BLOCK 2 IN THE SUBDIVISION OF LOT 1 AND 2 IN BLOCK 8 OF SHEFFIELD'S ADDITION TO CHICAGO, IN SECTION 32, TOWNSHIP 40 NORTH, RANGE 14, EAST OF THE THIRD PRINCIPAL MERIDIAN; TOGETHER WITH PART OF LOT 3 IN BLOCK 8 IN SAID SHEFFIELD'S ADDITION, DESCRIBED AS FOLLOWS: COMMENCING AT THE NORTHEAST CORNER OF LOT 11 IN BLOCK 2; THENCE SOUTHEASTERLY ALONG THE NORTHEASTERLY LINE OF SAID LOT AND ALONG THE NORTHEASTERLY LINE OF LOTS 10 AND 9 IN SAID BLOCK 2 (SAID NORTHEASTERLY LINE ALSO BEING THE SOUTHWESTERLY LINE OF NORTH KINGSBURY STREET), A DISTANCE OF 217.66 FEET TO THE POINT OF BEGINNING; THENCE CONTINUING ALONG THE NORTHEASTERLY LINE OF LOTS 9, 8, 7, 6 AND 5, A DISTANCE OF 173.23 FEET; THENCE NORTHWESTERLY AND WESTERLY ALONG A CURVED LINE, CONVEX NORTHEASTERLY AND HAVING A RADIUS OF 663.00 FEET, A DISTANCE OF 392.34 FEET TO A POINT ON THE WEST LINE OF AFOREMENTIONED LOT 11, WHICH IS 143.35 FEET SOUTH OF THE

NORTHWEST CORNER OF SAID LOT, AS MEASURED ALONG SAID WEST LINE; THENCE SOUTH ALONG SAID WEST LINE, A DISTANCE OF 24.65 FEET TO AN ANGLE POINT IN SAID LINE; THENCE SOUTHWESTERLY ALONG THE NORTHWESTERLY LINE OF SAID LOT 11, AND ALONG SAID NORTHWESTERLY LINE EXTENDED SOUTHWESTERLY, A DISTANCE OF 131 FEET, MORE OR LESS TO THE EDGE OF WATER OF THE NORTH BRANCH OF THE CHICAGO RIVER; THENCE NORTHWESTERLY AND WESTERLY ALONG SAID EDGE OF WATER PASSING INTO LOT 3 AFORESAID, TO AN INTERSECTION WITH A LINE DRAWN SOUTH, PERPENDICULAR TO THE SOUTH LINE OF WEST CORTLAND STREET, FROM A POINT 185.00 FEET WEST OF THE AFOREMENTIONED NORTHWEST CORNER OF SAID LOT 11, AS MEASURED ALONG SAID SOUTH LINE; THENCE NORTH ALONG SAID PERPENDICULAR LINE A DISTANCE OF 56.00 FEET, MORE OR LESS TO A POINT 147.01 FEET SOUTH FROM SAID SOUTH LINE OF CORTLAND STREET; THENCE EASTERLY ALONG A CURVED LINE, CONVEX NORTHERLY AND HAVING A RADIUS OF 676.33 FEET, A DISTANCE OF 186.09 FEET TO A POINT ON THE EAST LINE OF SAID LOT 3 (BEING ALSO THE AFOREMENTIONED WEST LINE OF LOT 11), WHICH POINT IS 133.34 FEET SOUTH FROM THE NORTHWEST CORNER OF SAID LOT 11, AS MEASURED ALONG SAID WEST LINE; THENCE EASTERLY AND SOUTHEASTERLY ALONG A CURVED LINE, CONVEX NORTHEASTERLY AND HAVING A RADIUS OF 673.00 FEET, A DISTANCE OF 220.04 FEET TO A POINT; THENCE NORTHEASTERLY ALONG A STRAIGHT LINE, A DISTANCE OF 37.96 FEET TO THE POINT OF BEGINNING), IN COOK COUNTY, ILLINOIS.

PARCEL BB:

A TRACT OF LAND COMPRISING PARTS OF LOTS OF 5 TO 11, (BOTH INCLUSIVE) IN BLOCK 2 IN SUBDIVISION OF LOTS 1 AND 2 OF BLOCK 8 IN SHEFFIELD'S ADDITION TO CHICAGO, IN SECTION 32, TOWNSHIP 40 NORTH, RANGE 14, EAST OF THE THIRD PRINCIPAL MERIDIAN AND ALSO COMPRISING PARTS OF LOTS 3, 4 AND 5 IN BLOCK 8 IN SHEFFIELD'S ADDITION TO CHICAGO, IN SECTION 32, TOWNSHIP 40 NORTH, RANGE 14, EAST OF THE THIRD PRINCIPAL MERIDIAN, WHICH TRACT IS BOUNDED AND DESCRIBED AS FOLLOWS: COMMENCING AT THE INTERSECTION OF THE SOUTH LINE OF CORTLAND STREET (AS OCCUPIED) AND THE SOUTHWESTERLY LINE OF KINGSBURY STREET (AS OCCUPIED); THENCE SOUTHEASTERLY, ALONG THE SOUTHWESTERLY LINE OF SAID KINGSBURY STREET, A DISTANCE OF 248.90 FEET TO THE POINT OF BEGINNING; THENCE CONTINUING ALONG SAID SOUTHWESTERLY LINE, A DISTANCE OF 142.96 FEET TO A POINT OF INTERSECTION WITH AN ARC OF A CIRCLE; THENCE NORTHWESTERLY ALONG THE ARC OF A CIRCLE, (WHICH ARC IS CONVEX NORTHERLY AND HAS A RADIUS OF 663.0 FEET), AN ARC DISTANCE OF 393.18 FEET, TO A POINT ON THE WEST LINE OF SAID LOT 11; THENCE SOUTHERLY, ALONG SAID WEST LINE OF SAID LOT 11, A DISTANCE OF 2.99 FEET TO A POINT OF INTERSECTION WITH AN ARC OF A CIRCLE; THENCE SOUTHWESTERLY ALONG THE ARC OF A CIRCLE, (WHICH ARC IS CONVEX NORTHWESTERLY, HAS A RADIUS OF 663.0 FEET, AND IS 20.00 FEET SOUTHERLY OF AND PARALLEL TO THE CENTERLINE OF THE MAIN RAILROAD TRACK), AN ARC DISTANCE OF 375.54 FEET, TO A POINT OF TANGENCY WITH THE NEXT DESCRIBED COURSE; THENCE SOUTH 61

DEGREES, 03 MINUTES WEST ALONG THE SOUTHEASTERLY LINE OF RAILROAD PROPERTY, AS PER DOCUMENT 2922193 (AS RECORDED WITH THE COUNTY RECORDER FOR COOK COUNTY, ILLINOIS), A DISTANCE OF 404.62 FEET; THENCE SOUTH 19 DEGREES, 03 MINUTES, 20 SECONDS WEST, A DISTANCE OF 40.92 FEET; THENCE NORTH 86 DEGREES, 19 MINUTES, 40 SECONDS WEST, A DISTANCE OF 62.47 FEET; THENCE NORTH 51 DEGREES, 10 MINUTES, 30 SECONDS WEST, A DISTANCE OF 139.25 FEET; THENCE NORTH 26 DEGREES, 00 MINUTE WEST, A DISTANCE OF 36.64 FEET; THENCE SOUTH 60 DEGREES, 13 MINUTES EAST ALONG THE NORTHERLY LINE OF RAILROAD PROPERTY, AS PER SAID DOCUMENT 2922193, A DISTANCE OF 107.0 FEET; THENCE SOUTH 80 DEGREES, 16 MINUTES EAST, ALONG THE NORTHERLY LINE OF RAILROAD PROPERTY, AS PER SAID DOCUMENT 2922193, A DISTANCE OF 61.0 FEET; THENCE NORTH 61 DEGREES, 03 MINUTES EAST ALONG THE NORTHWESTERLY LINE OF RAILROAD PROPERTY, AS PER SAID DOCUMENT 2922193, A DISTANCE OF 360.79 FEET TO A POINT ON THE EAST LINE OF SAID LOT 4; THENCE NORTH 00 DEGREES, 01 MINUTES EAST ALONG THE EAST LINE OF SAID LOT 4, A DISTANCE OF 5.71 FEET; THENCE NORTH 61 DEGREES, 05 MINUTES EAST ALONG THE NORTHERLY RIGHT OF WAY LINE OF SAID MILWAUKEE ROAD, A DISTANCE OF 61.97 FEET TO A POINT; THENCE NORTH 62 DEGREES, 17 MINUTES EAST ALONG THE NORTHERLY RIGHT OF WAY LINE OF SAID MILWAUKEE ROAD, A DISTANCE OF 59.22 FEET TO A POINT; THENCE NORTH 05 DEGREES, 32 MINUTES EAST, A DISTANCE OF 56.02 FEET; THENCE SOUTH 89 DEGREES, 59 MINUTES EAST, A DISTANCE OF 326.0 FEET TO A POINT ON THE EAST LINE OF SAID LOT 3; THENCE SOUTHERLY, ALONG THE EAST LINE OF SAID LOT 3, A DISTANCE OF 9.30 FEET TO A POINT OF INTERSECTION WITH AN ARC OF A CIRCLE; THENCE SOUTHEASTERLY ALONG THE ARC OF A CIRCLE, (WHICH ARC IS CONCAVE SOUTHWESTERLY AND HAS A RADIUS OF 697.0 FEET), AN ARC DISTANCE OF 272.63 FEET TO THE POINT OF BEGINNING, (EXCEPT THEREFROM THAT PORTION FALLING WITHIN THE FOLLOWING DESCRIBED LAND:

A PARCEL OF LAND COMPRISED OF PARTS OF LOT 5 TO 11, INCLUSIVE IN BLOCK 2 IN THE SUBDIVISION OF LOT 1 AND 2 IN BLOCK 8 OF SHEFFIELD'S ADDITION TO CHICAGO, IN SECTION 32, TOWNSHIP 40 NORTH, RANGE 14, EAST OF THE THIRD PRINCIPAL MERIDIAN; TOGETHER WITH PART OF LOT 3 IN BLOCK 8 IN SAID SHEFFIELD'S ADDITION, DESCRIBED AS FOLLOWS: COMMENCING AT THE NORTHEAST CORNER OF LOT 11 IN BLOCK 2; THENCE SOUTHEASTERLY ALONG THE NORTHEASTERLY LINE OF SAID LOT AND ALONG THE NORTHEASTERLY LINE OF LOTS 10 AND 9 IN SAID BLOCK 2 (SAID NORTHEASTERLY LINE ALSO BEING THE SOUTHWESTERLY LINE OF NORTH KINGSBURY STREET), A DISTANCE OF 217.66 FEET TO THE POINT OF BEGINNING; THENCE CONTINUING ALONG THE NORTHEASTERLY LINE OF LOTS 9, 8, 7, 6 AND 5, A DISTANCE OF 173.23 FEET; THENCE NORTHWESTERLY AND WESTERLY ALONG A CURVED LINE, CONVEX NORTHEASTERLY AND HAVING A RADIUS OF 663.00 FEET, A DISTANCE OF 392.34 FEET TO A POINT ON THE WEST LINE OF AFOREMENTIONED LOT 11, WHICH IS 143.35 FEET SOUTH OF THE NORTHWEST CORNER OF SAID LOT, AS MEASURED ALONG SAID WEST LINE; THENCE SOUTH ALONG SAID WEST LINE, A DISTANCE OF 24.65 FEET TO AN ANGLE POINT IN SAID LINE; THENCE

SOUTHWESTERLY ALONG THE NORTHWESTERLY LINE OF SAID LOT 11, AND ALONG SAID NORTHWESTERLY LINE EXTENDED SOUTHWESTERLY, A DISTANCE OF 131 FEET, MORE OR LESS TO THE EDGE OF WATER OF THE NORTH BRANCH OF THE CHICAGO RIVER; THENCE NORTHWESTERLY AND WESTERLY ALONG SAID EDGE OF WATER PASSING INTO LOT 3 AFORESAID, TO AN INTERSECTION WITH A LINE DRAWN SOUTH, PERPENDICULAR TO THE SOUTH LINE OF WEST CORTLAND STREET, FROM A POINT 185.00 FEET WEST OF THE AFOREMENTIONED NORTHWEST CORNER OF SAID LOT 11, AS MEASURED ALONG SAID SOUTH LINE; THENCE NORTH ALONG SAID PERPENDICULAR LINE, A DISTANCE OF 56 FEET, MORE OR LESS TO A POINT 147.01 FEET SOUTH FROM SAID SOUTH LINE OF CORTLAND STREET; THENCE EASTERLY ALONG A CURVED LINE, CONVEX NORTHERLY AND HAVING A RADIUS OF 676.33 FEET, A DISTANCE OF 186.09 FEET TO A POINT ON THE EAST LINE OF SAID LOT 3 (BEING ALSO THE AFOREMENTIONED WEST LINE OF LOT 11), WHICH POINT IS 133.34 FEET SOUTH FROM THE NORTHWEST CORNER OF SAID LOT 11, AS MEASURED ALONG SAID WEST LINE; THENCE EASTERLY AND SOUTHEASTERLY ALONG A CURVED LINE, CONVEX NORTHEASTERLY AND HAVING A RADIUS OF 673.00 FEET, A DISTANCE OF 220.04 FEET TO A POINT; THENCE NORTHEASTERLY ALONG A STRAIGHT LINE, A DISTANCE OF 37.96 FEET TO THE POINT OF BEGINNING), IN COOK COUNTY, ILLINOIS.

PARCEL CC:

ALL THAT PART OF NORTH SOUTHPORT AVENUE VACATED BY ORDINANCE RECORDED JANUARY 5, 1994 AS DOCUMENT 94-014634, IN COOK COUNTY, ILLINOIS, LYING EAST OF THE EAST LINE OF LOTS 1 TO 4, BOTH INCLUSIVE, IN BLOCK 5 IN W. F. DOMINICK'S SUBDIVISION OF LOTS 1, 2 AND 3 IN BLOCK 14 OF SHEFFIELD'S ADDITION TO CHICAGO IN SECTION 32, TOWNSHIP 40 NORTH, RANGE 14, EAST OF THE THIRD PRINCIPAL MERIDIAN; LYING EAST OF THE EAST LINE OF LOT 1 IN BLOCK 1 IN J. F. LAWRENCE'S SUBDIVISION OF LOT 4 IN BLOCK 14 IN SHEFFIELD'S ADDITION AFOREMENTIONED: LYING EAST OF THE EAST LINE OF LOT 1 IN BLOCK 2 IN J. F. LAWRENCE'S SUBDIVISION AFOREMENTIONED; LYING EAST OF A LINE DRAWN FROM THE SOUTHEAST CORNER OF LOT 4 IN BLOCK 5 IN W. F. DOMINICK'S SUBDIVISION AFOREMENTIONED TO THE NORTHEAST CORNER OF LOT 1 IN BLOCK 1 IN J. F. LAWRENCE'S SUBDIVISION AFOREMENTIONED; LYING EAST OF A LINE DRAWN FROM THE SOUTHEAST CORNER OF LOT 1 IN BLOCK 1 TO THE NORTHEAST CORNER OF LOT 1 IN BLOCK 2 IN J. F. LAWRENCE'S SUBDIVISION AFOREMENTIONED; LYING EAST OF A LINE DRAWN FROM THE SOUTHEAST CORNER OF LOT 1 IN BLOCK 1 IN J. F. LAWRENCE'S SUBDIVISION AFOREMENTIONED TO THE NORTHEAST CORNER OF LOT 5 IN BLOCK 14 IN SHEFFIELD'S ADDITION TO CHICAGO AFOREMENTIONED; LYING EAST OF THE EAST LINE OF LOT 5 IN BLOCK 14 IN SHEFFIELD'S ADDITION TO CHICAGO AFOREMENTIONED; LYING WEST OF THE WEST LINE OF LOTS 43, 44, 45, 48, 49 AND THE WEST LINE OF LOTS 51 TO 63, BOTH INCLUSIVE; LYING WEST OF A LINE DRAWN FROM THE SOUTHWEST CORNER OF LOT 61 TO THE NORTHWEST CORNER OF LOT 60; LYING WEST OF A LINE DRAWN FROM THE SOUTHWEST CORNER OF LOT 45 TO THE NORTHWEST CORNER OF LOT 44 (SAID LINE BEING THE WEST LINE

OF WEST CROOKED STREET VACATED BY ORDINANCE PASSED JUNE 10, 1960 RECORDED AUGUST 22, 1960 AS DOCUMENT 17943256) ALL IN BLOCK 1 IN SUBDIVISION OF BLOCK 13 IN SHEFFIELD'S ADDITION TO CHICAGO IN SECTION 32; LYING NORTH OF A LINE DRAWN FROM THE SOUTHEAST CORNER OF LOT 5 IN BLOCK 14 IN SHEFFIELD'S ADDITION TO CHICAGO AFOREMENTIONED TO THE SOUTHWEST CORNER OF LOT 43 IN BLOCK 1 IN SUBDIVISION OF BLOCK 13 AFOREMENTIONED; AND LYING SOUTH OF THE EASTWARDLY EXTENSION OF THE NORTH LINE OF LOT 1 IN BLOCK 5 IN W. F. DOMINICK'S SUBDIVISION AFOREMENTIONED, ALSO

ALL THAT PART OF WEST ARMITAGE AVENUE VACATED BY ORDINANCE RECORDED JANUARY 5, 1994 AS DOCUMENT 94-014634, IN COOK COUNTY, ILLINOIS, LYING SOUTH OF THE SOUTH LINE OF LOTS 1 TO 15, BOTH INCLUSIVE, IN BLOCK 1; LYING NORTH OF THE NORTH LINE OF LOTS 1 TO 13, BOTH INCLUSIVE, IN BLOCK 2; LYING WEST OF A LINE DRAWN FROM THE SOUTHEAST CORNER OF LOT 1 IN BLOCK 1 TO THE NORTHEAST CORNER OF LOT 1 IN BLOCK 2; AND LYING EASTERLY OF A LINE DRAWN FROM A POINT ON THE SOUTH LINE OF LOT 15 IN BLOCK 1, WHICH IS 346.58 FEET WEST OF THE WEST LINE OF NORTH SOUTHPORT AVENUE, AS MEASURED ON THE NORTH LINE OF VACATED WEST ARMITAGE AVENUE, TO A POINT ON THE NORTH LINE OF LOT 13 IN BLOCK 2, WHICH IS 331.58 FEET WEST OF THE WEST LINE OF VACATED NORTH SOUTHPORT AVENUE AS MEASURED ON THE SOUTH LINE OF VACATED WEST ARMITAGE AVENUE, (EXCEPTING THEREFROM THAT PORTION OF SAID WEST ARMITAGE AVENUE, LYING WEST OF A LINE DRAWN FROM A POINT ON THE SOUTH LINE OF SAID LOT 15, WHICH IS 334.69 FEET WEST OF THE WEST LINE OF NORTH SOUTHPORT AVENUE, TO A POINT ON THE NORTH LINE OF SAID LOT 13, WHICH IS 334.69 FEET WEST OF THE WEST LINE OF NORTH SOUTHPORT AVENUE) ALL IN J. F. LAWRENCE'S SUBDIVISION AFOREMENTIONED.

PARCEL DD:

THAT PART OF THE 12 FOOT VACATED ALLEY AS VACATED BY ORDINANCE RECORDED JANUARY 5, 1994 AS DOCUMENT 94-014634, IN COOK COUNTY, ILLINOIS, DESCRIBED AS FOLLOWS: BEGINNING AT THE SOUTHEAST CORNER OF LOT 4 IN BLOCK 5 IN W. F. DOMINICK'S SUBDIVISION OF LOTS 1, 2 AND 3 IN BLOCK 14 OF SHEFFIELD'S ADDITION TO CHICAGO IN SECTION 32, TOWNSHIP 40 NORTH, RANGE 14 EAST OF THE THIRD PRINCIPAL MERIDIAN; THENCE SOUTH 01°51'31" EAST 12.00 FEET TO THE NORTHEAST CORNER OF LOT 1 IN BLOCK 1 IN J. F. LAWRENCE'S SUBDIVISION OF LOT 4 IN BLOCK 14 IN SHEFFIELD'S ADDITION AFORESAID; THENCE SOUTH 88°10'29" WEST ALONG THE SOUTH LINE OF SAID VACATED ALLEY 182.17 FEET TO THE WESTERLY LINE THEREOF; THENCE NORTH 01°51'31" WEST 6.00 FEET TO THE NORTH LINE OF THE SOUTH HALF OF SAID VACATED ALLEY; THENCE NORTH 88°10'29" EAST ALONG THE LAST MENTIONED NORTH LINE 46.17 FEET THE SOUTHERLY EXTENSION OF THE EAST LINE OF LOT 5 IN BLOCK 5 IN W. F. DOMINICK'S SUBDIVISION AFORESAID; THENCE NORTH 01°51'31" WEST ALONG SAID SOUTHERLY EXTENSION 6.00 FEET TO THE SOUTHEAST CORNER OF SAID LOT 5; THENCE NORTH

88°10'29" EAST ALONG THE NORTH LINE OF SAID VACATED ALLEY 136.00 FEET TO THE POINT OF BEGINNING, IN COOK COUNTY, ILLINOIS.

PARCEL EE:

THAT PART OF LOTS 9 AND 10 IN BLOCK 2 IN THE SUBDIVISION OF LOTS 1 AND 2 IN BLOCK 8 OF SHEFFIELD'S ADDITION TO CHICAGO, IN SECTION 32, TOWNSHIP 32 NORTH, RANGE 14 EAST OF THE THIRD PRINCIPAL MERIDIAN, DESCRIBED AS FOLLOWS: COMMENCING AT THE NORTHEAST CORNER OF LOT 11 IN SAID BLOCK 2 BEING ALSO THE POINT OF INTERSECTION OF THE SOUTH LINE OF WEST CORTLAND STREET WITH THE SOUTHWESTERLY LINE OF NORTH KINGSBURY STREET; THENCE SOUTHEASTERLY ALONG THE SOUTHWESTERLY LINE OF NORTH KINGSBURY STREET, HAVING AN ASSUMED BEARING OF SOUTH 46 DEGREES 43 MINUTES 07 SECONDS EAST, A DISTANCE OF 217.66 FEET TO THE POINT OF BEGINNING; THENCE SOUTH 43 DEGREES 16 MINUTES 53 SECONDS WEST 11.94 FEET; THENCE WESTERLY 64.98 FEET ALONG THE ARC OF A CIRCLE HAVING A RADIUS OF 697.00 FEET, CONCAVE SOUTHERLY AND WHOSE CHORD BEARS NORTH 71 DEGREES 40 MINUTES 47 SECONDS WEST, A DISTANCE OF 64.96 FEET; THENCE NORTH 64 DEGREES 09 MINUTES 00 SECONDS EAST 42.12 FEET TO THE SOUTHWESTERLY LINE OF NORTH KINGSBURY STREET; THENCE SOUTH 64 DEGREES 43 MINUTES 07 SECONDS EAST ALONG THE SOUTHWESTERLY LINE OF NORTH KINGSBURY STREET 43.89 FEET TO THE POINT OF BEGINNING, IN COOK COUNTY, ILLINOIS.

PARCEL Z, AA, BB AND EE ALSO KNOWN AS:

THAT PART OF LOTS 3, 4 AND 5 IN BLOCK 8 IN SHEFFIELD'S ADDITION TO CHICAGO IN THE SOUTHWEST 1/4 OF SECTION 32, TOWNSHIP 40 NORTH, RANGE 14, EAST OF THE THIRD PRINCIPAL MERIDIAN, TOGETHER WITH LOTS OF 5 TO 11, INCLUSIVE IN BLOCK 2 IN SUBDIVISION OF LOTS 1 AND 2 OF BLOCK 8 IN SHEFFIELD'S ADDITION TO CHICAGO AFORESAID, TAKEN AS A TRACT AND DESCRIBED AS FOLLOWS:

COMMENCING AT THE NORTH EAST CORNER OF SAID LOT 3; THENCE SOUTH 88°18'03" WEST ALONG THE NORTH LINE THEREOF 315.00 FEET; THENCE SOUTH 03°50'39" WEST 33.16 FEET TO THE SOUTH LINE OF WEST CORTLAND STREET AND THE POINT OF BEGINNING; THENCE SOUTH 03°50'39" WEST 100.63 FEET; THENCE NORTH 88°16'19" EAST 327.92 FEET TO A POINT ON THE EAST LINE OF SAID LOT 3; THENCE SOUTH 01°41'57" EAST ALONG SAID EAST LINE 9.30 FEET; THENCE EASTERLY 174.84 FEET ALONG THE ARC OF A CIRCLE HAVING A RADIUS OF 697.00 FEET CONCAVE SOUTHERLY AND WHOSE CHORD BEARS SOUTH 81°32'13" EAST, A DISTANCE OF 174.38 FEET; THENCE NORTH 64°09'00" EAST 42.12 FEET TO THE SOUTHWESTERLY LINE OF

NORTH KINGSBURY STREET; THENCE SOUTH 46°43'07" EAST ALONG SAID SOUTHWESTERLY LINE 43.89 FEET; THENCE SOUTH 43°16'53" WEST 37.96 FEET; THENCE WESTERLY 220.45 FEET ALONG THE ARC OF A CIRCLE HAVING A RADIUS OF 673.00 FEET CONCAVE SOUTHERLY AND WHOSE CHORD BEARS NORTH 79°14'01" WEST, A DISTANCE OF 219.46 FEET TO A POINT ON THE EAST LINE OF SAID LOT 3; THENCE WESTERLY 186.09 FEET ALONG THE ARC OF A CIRCLE HAVING A RADIUS OF 676.33 FEET CONCAVE SOUTHERLY AND WHOSE CHORD BEARS SOUTH 84°04'26" WEST, A DISTANCE OF 185.50 FEET TO AN INTERSECTION WITH A LINE DRAWN SOUTH, PERPENDICULAR TO THE SOUTH LINE OF WEST CORTLAND STREET, FROM A POINT 185.00 FEET WEST OF THE NORTHWEST CORNER OF SAID LOT 11, AS MEASURED ALONG SAID SOUTH LINE; THENCE SOUTH 01°41'57" EAST ALONG SAID PERPENDICULAR LINE 56.00 FEET; THENCE SOUTH 83°39'22" EAST 11.37 FEET; THENCE SOUTH 70°53'56" EAST 50.08 FEET; THENCE SOUTH 49°46'38" EAST 51.36 FEET TO POINT ON THE NORTHWESTERLY LINE OF SAID LOT 11; THENCE SOUTH 43°18'03" WEST ALONG THE SOUTHWESTERLY EXTENSION OF THE NORTHWESTERLY LINE OF SAID LOT 11 A DISTANCE OF 74.23 FEET TO THE SOUTH LINE OF LOT 3; THE NEXT 8 COURSES BEING ALONG THE SOUTH LINE OF SAID LOT 3; THENCE NORTH 77°29'18" WEST 44.01 FEET; THENCE SOUTH 86°56'27" WEST 57.52 FEET; THENCE SOUTH 72°22'52" WEST 37.43 FEET; THENCE SOUTH 60°06'09" WEST 42.73 FEET; THENCE SOUTH 63°16'09" WEST 40.75 FEET; THENCE SOUTH 58°24'03" WEST 35.59 FEET; THENCE SOUTH 60°44'08" WEST 34.28 FEET; THENCE SOUTH 59°11'16" WEST 30.72 FEET TO THE SOUTHEAST CORNER OF SAID LOT 4; THENCE SOUTH 54°23'01" WEST ALONG THE SOUTH LINE OF SAID LOT 4 A DISTANCE OF 132.93 FEET; THENCE SOUTH 62°25'32" WEST ALONG THE SOUTH LINE OF SAID LOT 4 A DISTANCE OF 132.29 FEET TO A POINT ON THE EAST LINE OF THE WEST 111.67 FEET OF SAID LOT 4; THENCE NORTH 01°41'57" WEST ALONG SAID EAST LINE 133.86 FEET; THENCE SOUTH 59°23'03" WEST 44.82 FEET; THENCE SOUTH 17°23'23" WEST 40.92 FEET; THENCE NORTH 87°59'37" WEST 62.47 FEET; THENCE NORTH 52°50'27" WEST 139.25 FEET; THENCE NORTH 27°39'57" WEST 36.64 FEET; THENCE SOUTH 88°18'12" WEST 54.31 FEET TO THE WEST LINE OF SAID LOT 5; THENCE NORTH 18°03'47" WEST ALONG THE WEST LINE OF SAID LOT 5 A DISTANCE OF 171.36 FEET; THENCE NORTH 13°28'04" WEST ALONG THE WEST LINE OF SAID LOT 5 A DISTANCE OF 98.96 FEET; THENCE NORTH 09°57'21" WEST ALONG THE WEST LINE OF SAID LOT 5 A DISTANCE OF 69.46 FEET TO THE SOUTH LINE OF WEST CORTLAND STREET; THENCE NORTH 88°18'03" EAST ALONG THE SOUTH LINE OF WEST CORTLAND STREET 723.31 FEET TO THE POINT OF BEGINNING, IN COOK COUNTY, ILLINOIS.

**CITY OF CHICAGO
ECONOMIC DISCLOSURE STATEMENT
AND AFFIDAVIT**

SECTION I -- GENERAL INFORMATION

A. Legal name of the Disclosing Party submitting this EDS. Include d/b/a/ if applicable:

SBCP II QUALIFIED PURCHASERS, LP

Check ONE of the following three boxes:

Indicate whether the Disclosing Party submitting this EDS is:

1. the Applicant

OR

2. a legal entity currently holding, or anticipated to hold within six months after City action on the contract, transaction or other undertaking to which this EDS pertains (referred to below as the "Matter"), a direct or indirect interest in excess of 7.5% in the Applicant. State the Applicant's legal name: Alloy Property Company, LLC and Alloy Property Company 2, LLC (property owner)

OR

3. a legal entity with a direct or indirect right of control of the Applicant (see Section II(B)(1))
State the legal name of the entity in which the Disclosing Party holds a right of control:

B. Business address of the Disclosing Party: 1330 W. FULTON ST., SUITE 800
CHICAGO, IL 60607

C. Telephone: _____ Fax: 312-874-7008 Email: _____

D. Name of contact person: Anna Simpson

E. Federal Employer Identification No. (if you have one): _____

F. Brief description of the Matter to which this EDS pertains. (Include project number and location of property, if applicable):

Application for planned development for property located on Exhibit A attached hereto

G. Which City agency or department is requesting this EDS? DPD

If the Matter is a contract being handled by the City's Department of Procurement Services, please complete the following:

Specification # N/A and Contract # N/A

SECTION II -- DISCLOSURE OF OWNERSHIP INTERESTS

A. NATURE OF THE DISCLOSING PARTY

1. Indicate the nature of the Disclosing Party:

- Person
- Publicly registered business corporation
- Privately held business corporation
- Sole proprietorship
- General partnership
- Limited partnership
- Trust
- Limited liability company
- Limited liability partnership
- Joint venture
- Not-for-profit corporation
- (Is the not-for-profit corporation also a 501(c)(3))?
 Yes No
- Other (please specify)

2. For legal entities, the state (or foreign country) of incorporation or organization, if applicable:

Delaware

3. For legal entities not organized in the State of Illinois: Has the organization registered to do business in the State of Illinois as a foreign entity?

- Yes
- No
- Organized in Illinois

B. IF THE DISCLOSING PARTY IS A LEGAL ENTITY:

1. List below the full names and titles, if applicable, of: (i) all executive officers and all directors of the entity; (ii) **for not-for-profit corporations**, all members, if any, which are legal entities (if there are no such members, write "no members which are legal entities"); (iii) **for trusts, estates or other similar entities**, the trustee, executor, administrator, or similarly situated party; (iv) **for general or limited partnerships, limited liability companies, limited liability partnerships or joint ventures**, each general partner, managing member, manager or any other person or legal entity that directly or indirectly controls the day-to-day management of the Applicant.

NOTE: Each legal entity listed below must submit an EDS on its own behalf.

Name	Title
------	-------

Please refer to Applicant EDS

2. Please provide the following information concerning each person or legal entity having a direct or indirect, current or prospective (i.e. within 6 months after City action) beneficial interest (including ownership) in excess of 7.5% of the Applicant. Examples of such an interest include shares in a corporation, partnership interest in a partnership or joint venture, interest of a member or manager in a

Attachment 3-1

Section II. B.2. Please provide the following information concerning each person or entity having a direct or indirect, current or prospective (i.e. within 6 months after City action) beneficial interest (including ownership) in excess of 7.5% of the Applicant.

<u>Name</u>	<u>Business Address</u>	<u>Percentage Interest in the Applicant</u>
Alloy Property Holdings, LLC	2711 N. Haskell Avenue, Suite 1700 Dallas, TX 75204	100% - Direct
Alloy Lower Joint Venture, LLC	2711 N. Haskell Avenue, Suite 1700 Dallas, TX 75204	100% - Indirect
LSREF4 Alloy Property Holdings, LLC	2711 N. Haskell Avenue, Suite 1700 Dallas, TX 75204	85% - Indirect
Sterling Bay LY, LLC	1330 W. Fulton St., Suite 800, Chicago, IL 60607	15% - Indirect
Sterling Bay LY Investors, LLC	1330 W. Fulton St., Suite 800, Chicago, IL 60607	15% - Indirect
SBCP II Qualified Purchasers, LP	1330 W. Fulton St., Suite 800, Chicago, IL 60607	12.5% - Indirect
LSREF4 Alloy Super Holdings, LLC	2711 N. Haskell Avenue, Suite 1700 Dallas, TX 75204	85% - Indirect
Alloy Upper Joint Venture, LLC	2711 N. Haskell Avenue, Suite 1700 Dallas, TX 75204	85% - Indirect
LSREF4 Super REIT Partners, L.P.	2711 N. Haskell Avenue, Suite 1700 Dallas, TX 75204	85% - Indirect
Lone Star Real Estate Fund IV (U.S.), L.P.	2711 N. Haskell Avenue, Suite 1700 Dallas, TX 75204	42% - Indirect
LSF RE IV International, L.P.	2711 N. Haskell Avenue, Suite 1700	Current 41% - Indirect
LSF RE IV Capital Investments, L.P.	2711 N. Haskell Avenue, Suite 1700 Dallas, TX 75204	Future 41% - Indirect

Name (indicate whether retained or anticipated to be retained)	Business Address	Relationship to Disclosing Party (subcontractor, attorney, lobbyist, etc.)	Fees (indicate whether paid or estimated.) NOTE: "hourly rate" or "t.b.d." is not an acceptable response.
--	------------------	--	--

(Add sheets if necessary)

[x] Check here if the Disclosing Party has not retained, nor expects to retain, any such persons or entities.

SECTION V -- CERTIFICATIONS

A. COURT-ORDERED CHILD SUPPORT COMPLIANCE

Under MCC Section 2-92-415, substantial owners of business entities that contract with the City must remain in compliance with their child support obligations throughout the contract's term.

Has any person who directly or indirectly owns 10% or more of the Disclosing Party been declared in arrearage on any child support obligations by any Illinois court of competent jurisdiction?

[] Yes [x] No [] No person directly or indirectly owns 10% or more of the Disclosing Party.

If "Yes," has the person entered into a court-approved agreement for payment of all support owed and is the person in compliance with that agreement?

[] Yes [] No

B. FURTHER CERTIFICATIONS

1. [This paragraph 1 applies only if the Matter is a contract being handled by the City's Department of Procurement Services.] In the 5-year period preceding the date of this EDS, neither the Disclosing Party nor any Affiliated Entity [see definition in (5) below] has engaged, in connection with the performance of any public contract, the services of an integrity monitor, independent private sector inspector general, or integrity compliance consultant (i.e., an individual or entity with legal, auditing, investigative, or other similar skills, designated by a public agency to help the agency monitor the activity of specified agency vendors as well as help the vendors reform their business practices so they can be considered for agency contracts in the future, or continue with a contract in progress).

2. The Disclosing Party and its Affiliated Entities are not delinquent in the payment of any fine, fee, tax or other source of indebtedness owed to the City of Chicago, including, but not limited to, water and sewer charges, license fees, parking tickets, property taxes and sales taxes, nor is the Disclosing Party delinquent in the payment of any tax administered by the Illinois Department of Revenue.

3. The Disclosing Party and, if the Disclosing Party is a legal entity, all of those persons or entities identified in Section II(B)(1) of this EDS:

- a. are not presently debarred, suspended, proposed for debarment, declared ineligible or voluntarily excluded from any transactions by any federal, state or local unit of government;
- b. have not, during the 5 years before the date of this EDS, been convicted of a criminal offense, adjudged guilty, or had a civil judgment rendered against them in connection with: obtaining, attempting to obtain, or performing a public (federal, state or local) transaction or contract under a public transaction; a violation of federal or state antitrust statutes; fraud; embezzlement; theft; forgery; bribery; falsification or destruction of records; making false statements; or receiving stolen property;
- c. are not presently indicted for, or criminally or civilly charged by, a governmental entity (federal, state or local) with committing any of the offenses set forth in subparagraph (b) above;
- d. have not, during the 5 years before the date of this EDS, had one or more public transactions (federal, state or local) terminated for cause or default; and
- e. have not, during the 5 years before the date of this EDS, been convicted, adjudged guilty, or found liable in a civil proceeding, or in any criminal or civil action, including actions concerning environmental violations, instituted by the City or by the federal government, any state, or any other unit of local government.

4. The Disclosing Party understands and shall comply with the applicable requirements of MCC Chapters 2-56 (Inspector General) and 2-156 (Governmental Ethics).

5. Certifications (5), (6) and (7) concern:

- the Disclosing Party;
- any "Contractor" (meaning any contractor or subcontractor used by the Disclosing Party in connection with the Matter, including but not limited to all persons or legal entities disclosed under Section IV, "Disclosure of Subcontractors and Other Retained Parties");
- any "Affiliated Entity" (meaning a person or entity that, directly or indirectly: controls the Disclosing Party, is controlled by the Disclosing Party, or is, with the Disclosing Party, under common control of another person or entity). Indicia of control include, without limitation: interlocking management or ownership; identity of interests among family members, shared facilities and equipment; common use of employees; or organization of a business entity following the ineligibility of a business entity to do business with federal or state or local government, including the City, using substantially the same management, ownership, or principals as the ineligible entity. With respect to Contractors, the term Affiliated Entity means a person or entity that directly or indirectly controls the Contractor, is controlled by it, or, with the Contractor, is under common control of another person or entity;
- any responsible official of the Disclosing Party, any Contractor or any Affiliated Entity or any other official, agent or employee of the Disclosing Party, any Contractor or any Affiliated Entity, acting pursuant to the direction or authorization of a responsible official of the Disclosing Party, any Contractor or any Affiliated Entity (collectively "Agents").

Neither the Disclosing Party, nor any Contractor, nor any Affiliated Entity of either the Disclosing Party or any Contractor, nor any Agents have, during the 5 years before the date of this EDS, or, with respect to a Contractor, an Affiliated Entity, or an Affiliated Entity of a Contractor during the 5 years before the date of such Contractor's or Affiliated Entity's contract or engagement in connection with the Matter:

a. bribed or attempted to bribe, or been convicted or adjudged guilty of bribery or attempting to bribe, a public officer or employee of the City, the State of Illinois, or any agency of the federal government or of any state or local government in the United States of America, in that officer's or employee's official capacity;

b. agreed or colluded with other bidders or prospective bidders, or been a party to any such agreement, or been convicted or adjudged guilty of agreement or collusion among bidders or prospective bidders, in restraint of freedom of competition by agreement to bid a fixed price or otherwise; or

c. made an admission of such conduct described in subparagraph (a) or (b) above that is a matter of record, but have not been prosecuted for such conduct; or

d. violated the provisions referenced in MCC Subsection 2-92-320(a)(4)(Contracts Requiring a Base Wage); (a)(5)(Debarment Regulations); or (a)(6)(Minimum Wage Ordinance).

6. Neither the Disclosing Party, nor any Affiliated Entity or Contractor, or any of their employees, officials, agents or partners, is barred from contracting with any unit of state or local government as a result of engaging in or being convicted of (1) bid-rigging in violation of 720 ILCS 5/33E-3; (2) bid-rotating in violation of 720 ILCS 5/33E-4; or (3) any similar offense of any state or of the United States of America that contains the same elements as the offense of bid-rigging or bid-rotating.

7. Neither the Disclosing Party nor any Affiliated Entity is listed on a Sanctions List maintained by the United States Department of Commerce, State, or Treasury, or any successor federal agency.

8. [FOR APPLICANT ONLY] (i) Neither the Applicant nor any "controlling person" [see MCC Chapter 1-23, Article I for applicability and defined terms] of the Applicant is currently indicted or charged with, or has admitted guilt of, or has ever been convicted of, or placed under supervision for, any criminal offense involving actual, attempted, or conspiracy to commit bribery, theft, fraud, forgery, perjury, dishonesty or deceit against an officer or employee of the City or any "sister agency"; and (ii) the Applicant understands and acknowledges that compliance with Article I is a continuing requirement for doing business with the City. NOTE: If MCC Chapter 1-23, Article I applies to the Applicant, that Article's permanent compliance timeframe supersedes 5-year compliance timeframes in this Section V.

9. [FOR APPLICANT ONLY] The Applicant and its Affiliated Entities will not use, nor permit their subcontractors to use, any facility listed as having an active exclusion by the U.S. EPA on the federal System for Award Management ("SAM").

10. [FOR APPLICANT ONLY] The Applicant will obtain from any contractors/subcontractors hired or to be hired in connection with the Matter certifications equal in form and substance to those in Certifications (2) and (9) above and will not, without the prior written consent of the City, use any such

contractor/subcontractor that does not provide such certifications or that the Applicant has reason to believe has not provided or cannot provide truthful certifications.

11. If the Disclosing Party is unable to certify to any of the above statements in this Part B (Further Certifications), the Disclosing Party must explain below:

N/A

If the letters "NA," the word "None," or no response appears on the lines above, it will be conclusively presumed that the Disclosing Party certified to the above statements.

12. To the best of the Disclosing Party's knowledge after reasonable inquiry, the following is a complete list of all current employees of the Disclosing Party who were, at any time during the 12-month period preceding the date of this EDS, an employee, or elected or appointed official, of the City of Chicago (if none, indicate with "N/A" or "none").

N/A

13. To the best of the Disclosing Party's knowledge after reasonable inquiry, the following is a complete list of all gifts that the Disclosing Party has given or caused to be given, at any time during the 12-month period preceding the execution date of this EDS, to an employee, or elected or appointed official, of the City of Chicago. For purposes of this statement, a "gift" does not include: (i) anything made generally available to City employees or to the general public, or (ii) food or drink provided in the course of official City business and having a retail value of less than \$25 per recipient, or (iii) a political contribution otherwise duly reported as required by law (if none, indicate with "N/A" or "none"). As to any gift listed below, please also list the name of the City recipient.

N/A

C. CERTIFICATION OF STATUS AS FINANCIAL INSTITUTION

1. The Disclosing Party certifies that the Disclosing Party (check one)

is is not

a "financial institution" as defined in MCC Section 2-32-455(b).

2. If the Disclosing Party IS a financial institution, then the Disclosing Party pledges:

"We are not and will not become a predatory lender as defined in MCC Chapter 2-32. We further pledge that none of our affiliates is, and none of them will become, a predatory lender as defined in MCC Chapter 2-32. We understand that becoming a predatory lender or becoming an affiliate of a predatory lender may result in the loss of the privilege of doing business with the City."

If the Disclosing Party is unable to make this pledge because it or any of its affiliates (as defined in MCC Section 2-32-455(b)) is a predatory lender within the meaning of MCC Chapter 2-32, explain here (attach additional pages if necessary):

N/A

If the letters "NA," the word "None," or no response appears on the lines above, it will be conclusively presumed that the Disclosing Party certified to the above statements.

D. CERTIFICATION REGARDING FINANCIAL INTEREST IN CITY BUSINESS

Any words or terms defined in MCC Chapter 2-156 have the same meanings if used in this Part D.

1. In accordance with MCC Section 2-156-110: To the best of the Disclosing Party's knowledge after reasonable inquiry, does any official or employee of the City have a financial interest in his or her own name or in the name of any other person or entity in the Matter?

Yes No

NOTE: If you checked "Yes" to Item D(1), proceed to Items D(2) and D(3). If you checked "No" to Item D(1), skip Items D(2) and D(3) and proceed to Part E.

2. Unless sold pursuant to a process of competitive bidding, or otherwise permitted, no City elected official or employee shall have a financial interest in his or her own name or in the name of any other person or entity in the purchase of any property that (i) belongs to the City, or (ii) is sold for taxes or assessments, or (iii) is sold by virtue of legal process at the suit of the City (collectively, "City Property Sale"). Compensation for property taken pursuant to the City's eminent domain power does not constitute a financial interest within the meaning of this Part D.

Does the Matter involve a City Property Sale?

Yes No

3. If you checked "Yes" to Item D(1), provide the names and business addresses of the City officials or employees having such financial interest and identify the nature of the financial interest:

Name	Business Address	Nature of Financial Interest

4. The Disclosing Party further certifies that no prohibited financial interest in the Matter will be acquired by any City official or employee.

E. CERTIFICATION REGARDING SLAVERY ERA BUSINESS

Please check either (1) or (2) below. If the Disclosing Party checks (2), the Disclosing Party must disclose below or in an attachment to this EDS all information required by (2). Failure to comply with these disclosure requirements may make any contract entered into with the City in connection with the Matter voidable by the City.

X 1. The Disclosing Party verifies that the Disclosing Party has searched any and all records of the Disclosing Party and any and all predecessor entities regarding records of investments or profits from slavery or slaveholder insurance policies during the slavery era (including insurance policies issued to slaveholders that provided coverage for damage to or injury or death of their slaves), and the Disclosing Party has found no such records.

 2. The Disclosing Party verifies that, as a result of conducting the search in step (1) above, the Disclosing Party has found records of investments or profits from slavery or slaveholder insurance policies. The Disclosing Party verifies that the following constitutes full disclosure of all such records, including the names of any and all slaves or slaveholders described in those records:

SECTION VI -- CERTIFICATIONS FOR FEDERALLY FUNDED MATTERS

NOTE: If the Matter is federally funded, complete this Section VI. **If the Matter is not federally funded**, proceed to Section VII. For purposes of this Section VI, tax credits allocated by the City and proceeds of debt obligations of the City are not federal funding.

A. CERTIFICATION REGARDING LOBBYING

1. List below the names of all persons or entities registered under the federal Lobbying Disclosure Act of 1995, as amended, who have made lobbying contacts on behalf of the Disclosing Party with respect to the Matter: (Add sheets if necessary):

(If no explanation appears or begins on the lines above, or if the letters "NA" or if the word "None" appear, it will be conclusively presumed that the Disclosing Party means that NO persons or entities registered under the Lobbying Disclosure Act of 1995, as amended, have made lobbying contacts on behalf of the Disclosing Party with respect to the Matter.)

2. The Disclosing Party has not spent and will not expend any federally appropriated funds to pay any person or entity listed in paragraph A(1) above for his or her lobbying activities or to pay any person or entity to influence or attempt to influence an officer or employee of any agency, as defined by applicable federal law, a member of Congress, an officer or employee of Congress, or an employee

of a member of Congress, in connection with the award of any federally funded contract, making any federally funded grant or loan, entering into any cooperative agreement, or to extend, continue, renew, amend, or modify any federally funded contract, grant, loan, or cooperative agreement.

3. The Disclosing Party will submit an updated certification at the end of each calendar quarter in which there occurs any event that materially affects the accuracy of the statements and information set forth in paragraphs A(1) and A(2) above.

4. The Disclosing Party certifies that either: (i) it is not an organization described in section 501(c)(4) of the Internal Revenue Code of 1986; or (ii) it is an organization described in section 501(c)(4) of the Internal Revenue Code of 1986 but has not engaged and will not engage in "Lobbying Activities," as that term is defined in the Lobbying Disclosure Act of 1995, as amended.

5. If the Disclosing Party is the Applicant, the Disclosing Party must obtain certifications equal in form and substance to paragraphs A(1) through A(4) above from all subcontractors before it awards any subcontract and the Disclosing Party must maintain all such subcontractors' certifications for the duration of the Matter and must make such certifications promptly available to the City upon request.

B. CERTIFICATION REGARDING EQUAL EMPLOYMENT OPPORTUNITY

If the Matter is federally funded, federal regulations require the Applicant and all proposed subcontractors to submit the following information with their bids or in writing at the outset of negotiations.

Is the Disclosing Party the Applicant?

Yes

No

If "Yes," answer the three questions below:

1. Have you developed and do you have on file affirmative action programs pursuant to applicable federal regulations? (See 41 CFR Part 60-2.)

Yes

No

2. Have you filed with the Joint Reporting Committee, the Director of the Office of Federal Contract Compliance Programs, or the Equal Employment Opportunity Commission all reports due under the applicable filing requirements?

Yes

No

Reports not required

3. Have you participated in any previous contracts or subcontracts subject to the equal opportunity clause?

Yes

No

If you checked "No" to question (1) or (2) above, please provide an explanation:

SECTION VII -- FURTHER ACKNOWLEDGMENTS AND CERTIFICATION

The Disclosing Party understands and agrees that:

A. The certifications, disclosures, and acknowledgments contained in this EDS will become part of any contract or other agreement between the Applicant and the City in connection with the Matter, whether procurement, City assistance, or other City action, and are material inducements to the City's execution of any contract or taking other action with respect to the Matter. The Disclosing Party understands that it must comply with all statutes, ordinances, and regulations on which this EDS is based.

B. The City's Governmental Ethics Ordinance, MCC Chapter 2-156, imposes certain duties and obligations on persons or entities seeking City contracts, work, business, or transactions. The full text of this ordinance and a training program is available on line at www.cityofchicago.org/Ethics, and may also be obtained from the City's Board of Ethics, 740 N. Sedgwick St., Suite 500, Chicago, IL 60610, (312) 744-9660. The Disclosing Party must comply fully with this ordinance.

C. If the City determines that any information provided in this EDS is false, incomplete or inaccurate, any contract or other agreement in connection with which it is submitted may be rescinded or be void or voidable, and the City may pursue any remedies under the contract or agreement (if not rescinded or void), at law, or in equity, including terminating the Disclosing Party's participation in the Matter and/or declining to allow the Disclosing Party to participate in other City transactions. Remedies at law for a false statement of material fact may include incarceration and an award to the City of treble damages.

D. It is the City's policy to make this document available to the public on its Internet site and/or upon request. Some or all of the information provided in, and appended to, this EDS may be made publicly available on the Internet, in response to a Freedom of Information Act request, or otherwise. By completing and signing this EDS, the Disclosing Party waives and releases any possible rights or claims which it may have against the City in connection with the public release of information contained in this EDS and also authorizes the City to verify the accuracy of any information submitted in this EDS.

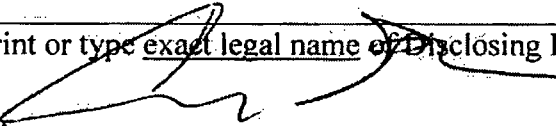
E. The information provided in this EDS must be kept current. In the event of changes, the Disclosing Party must supplement this EDS up to the time the City takes action on the Matter. If the Matter is a contract being handled by the City's Department of Procurement Services, the Disclosing Party must update this EDS as the contract requires. **NOTE:** With respect to Matters subject to MCC Chapter 1-23, Article I (imposing **PERMANENT INELIGIBILITY** for certain specified offenses), the information provided herein regarding eligibility must be kept current for a longer period, as required by MCC Chapter 1-23 and Section 2-154-020.

CERTIFICATION

Under penalty of perjury, the person signing below: (1) warrants that he/she is authorized to execute this EDS, and Appendices A and B (if applicable), on behalf of the Disclosing Party, and (2) warrants that all certifications and statements contained in this EDS, and Appendices A and B (if applicable), are true, accurate and complete as of the date furnished to the City.

SBCP II QUALIFIED PURCHASERS, LP

(Print or type exact legal name of Disclosing Party)

By: 
(Sign here)

ANDREW GLOOR


(Print or type name of person signing)

Sole member of Sterling Bay Capital Management II GP, LLC, general partner of Sterling Bay Capital Management II, LP, managing member of Sterling Bay Capital Partners II GP, LLC, general partner of SBCP II Qualified Purchasers, LP


(Print or type title of person signing)

Signed and sworn to before me on (date) June 4, 2018,

at COOK County, Illinois (state).


Notary Public

Commission expires: 7/27/19



**CITY OF CHICAGO
ECONOMIC DISCLOSURE STATEMENT AND AFFIDAVIT
APPENDIX A**

**FAMILIAL RELATIONSHIPS WITH ELECTED CITY OFFICIALS
AND DEPARTMENT HEADS**

This Appendix is to be completed only by (a) the Applicant, and (b) any legal entity which has a direct ownership interest in the Applicant exceeding 7.5%. It is not to be completed by any legal entity which has only an indirect ownership interest in the Applicant.

Under MCC Section 2-154-015, the Disclosing Party must disclose whether such Disclosing Party or any "Applicable Party" or any Spouse or Domestic Partner thereof currently has a "familial relationship" with any elected city official or department head. A "familial relationship" exists if, as of the date this EDS is signed, the Disclosing Party or any "Applicable Party" or any Spouse or Domestic Partner thereof is related to the mayor, any alderman, the city clerk, the city treasurer or any city department head as spouse or domestic partner or as any of the following, whether by blood or adoption: parent, child, brother or sister, aunt or uncle, niece or nephew, grandparent, grandchild, father-in-law, mother-in-law, son-in-law, daughter-in-law, stepfather or stepmother, stepson or stepdaughter, stepbrother or stepsister or half-brother or half-sister.

"Applicable Party" means (1) all executive officers of the Disclosing Party listed in Section II.B.1.a., if the Disclosing Party is a corporation; all partners of the Disclosing Party, if the Disclosing Party is a general partnership; all general partners and limited partners of the Disclosing Party, if the Disclosing Party is a limited partnership; all managers, managing members and members of the Disclosing Party, if the Disclosing Party is a limited liability company; (2) all principal officers of the Disclosing Party; and (3) any person having more than a 7.5% ownership interest in the Disclosing Party. "Principal officers" means the president, chief operating officer, executive director, chief financial officer, treasurer or secretary of a legal entity or any person exercising similar authority.

Does the Disclosing Party or any "Applicable Party" or any Spouse or Domestic Partner thereof currently have a "familial relationship" with an elected city official or department head?

Yes

No

If yes, please identify below (1) the name and title of such person, (2) the name of the legal entity to which such person is connected; (3) the name and title of the elected city official or department head to whom such person has a familial relationship, and (4) the precise nature of such familial relationship.

**CITY OF CHICAGO
ECONOMIC DISCLOSURE STATEMENT AND AFFIDAVIT
APPENDIX B**

BUILDING CODE SCOFFLAW/PROBLEM LANDLORD CERTIFICATION

This Appendix is to be completed only by (a) the Applicant, and (b) any legal entity which has a direct ownership interest in the Applicant exceeding 7.5% (an "Owner"). It is not to be completed by any legal entity which has only an indirect ownership interest in the Applicant.

1. Pursuant to MCC Section 2-154-010, is the Applicant or any Owner identified as a building code scofflaw or problem landlord pursuant to MCC Section 2-92-416?

Yes No

2. If the Applicant is a legal entity publicly traded on any exchange, is any officer or director of the Applicant identified as a building code scofflaw or problem landlord pursuant to MCC Section 2-92-416?

Yes No The Applicant is not publicly traded on any exchange.

3. If yes to (1) or (2) above, please identify below the name of each person or legal entity identified as a building code scofflaw or problem landlord and the address of each building or buildings to which the pertinent code violations apply.

Exhibit A

Legal Description

PARCEL A:

SUB-LOT 1 OF ORIGINAL LOT 1 EXTENDING TO THE THREAD OF THE CHICAGO RIVER IN BLOCK 17 OF SHEFFIELD'S ADDITION TO CHICAGO IN THE SOUTHWEST ¼ OF SECTION 32, TOWNSHIP 40 NORTH, RANGE 14, EAST OF THE THIRD PRINCIPAL MERIDIAN, IN COOK COUNTY, ILLINOIS.

PARCEL B:

LOTS 2, 3, 4 AND 5 EXTENDING TO THE THREAD OF THE CHICAGO RIVER IN BLOCK 17 OF SHEFFIELD'S ADDITION TO CHICAGO IN THE SOUTHWEST ¼ OF SECTION 32, TOWNSHIP 40 NORTH, RANGE 14, EAST OF THE THIRD PRINCIPAL MERIDIAN, (EXCEPTING THEREFROM THAT PART OF LOT 5 AFORESAID CONVEYED TO JOHN M. WHITMAN, RECEIVER OF THE CHICAGO AND PACIFIC RAILROAD COMPANY AND TO THE CHICAGO, MILWAUKEE AND ST. PAUL RAILWAY COMPANY BY DEEDS RECORDED JUNE 30, 1879 AS DOCUMENT 227959 AND 2798073 IN BOOKS 891 AND 6590, PAGES 226 AND 348 RESPECTIVELY), IN COOK COUNTY, ILLINOIS.

PARCEL C:

LOTS 5 AND 6 AND THE NORTH 20.00 FEET OF LOT 7 IN THE SUBDIVISION OF LOT 1 OF BLOCK 17 IN SHEFFIELD'S ADDITION TO CHICAGO IN SECTION 32, TOWNSHIP 40 NORTH, RANGE 14, EAST OF THE THIRD PRINCIPAL MERIDIAN, IN COOK COUNTY, ILLINOIS.

PARCEL D:

THE SOUTH 5 FEET OF LOT 7 AND LOTS 8, 9 AND 10 IN THE SUBDIVISION OF LOT 1 OF BLOCK 17 IN SHEFFIELD'S ADDITION TO CHICAGO IN SECTION 32, TOWNSHIP 40 NORTH, RANGE 14, EAST OF THE THIRD PRINCIPAL MERIDIAN, IN COOK COUNTY, ILLINOIS.

PARCEL E:

LOT 16 IN BLOCK 4 IN DOMINICK'S SUBDIVISION OF LOTS 1, 2 AND 3 IN BLOCK 14 IN SHEFFIELD'S ADDITION TO CHICAGO, IN SECTION 32, TOWNSHIP 40 NORTH, RANGE 14, EAST OF THE THIRD PRINCIPAL MERIDIAN, IN COOK COUNTY, ILLINOIS.

PARCEL F:

LOT 1 IN BLOCK 4 IN DOMINICK'S SUBDIVISION OF LOTS 1 TO 3 INCLUSIVE IN BLOCK 14 IN SHEFFIELD'S ADDITION TO CHICAGO IN THE SOUTHWEST QUARTER OF THE NORTHWEST

QUARTER OF SECTION 32, TOWNSHIP 40 NORTH, RANGE 14 EAST OF THE THIRD PRINCIPAL MERIDIAN, IN CITY OF CHICAGO, COOK COUNTY, ILLINOIS.

PARCEL G:

LOTS 5, 6, 7 AND 8 AND THE NORTH 1/2 OF THE SOUTHERLY VACATED ALLEY, AND LOTS 1, 2 AND 3 IN BLOCK 5 AND THE 16 FOOT VACATED ALLEY WEST AND ADJOINING LOT 1, 2 AND 3 IN BLOCK 5, RECORDED AS DOCUMENT 3658389, IN W.F. DOMINICK'S SUBDIVISION OF LOTS 1, 2 AND 3 OF BLOCK 14 OF SHEFFIELD'S ADDITION TO CHICAGO IN SECTION 32, TOWNSHIP 40 NORTH, RANGE 14 EAST OF THE THIRD PRINCIPAL MERIDIAN IN COOK COUNTY, ILLINOIS, EXCEPTING THEREFROM THE FOLLOWING DESCRIBED PARCEL: BEGINNING AT THE SOUTHEAST CORNER OF SAID LOT 5; THENCE NORTH ALONG THE EAST LINE THEREOF, A DISTANCE OF 30.00 FEET TO A NON-TANGENT CURVE CONVEX TO THE NORTHEAST WITH A RADIUS OF 289.00 FEET; THENCE NORTHWESTERLY ALONG SAID CURVE AN ARC DISTANCE OF 22.54 FEET TO A POINT WHICH IS 2.71 FEET EAST OF THE WEST LINE OF SAID LOT 5 AND 33.30 FEET NORTH OF THE SOUTH LINE OF SAID LOT 5; THENCE SOUTH, PARALLEL WITH THE WEST LINE OF SAID LOT 5, A DISTANCE OF 33.30 FEET TO THE SOUTH LINE OF SAID LOT 5; THENCE EAST ALONG THE SOUTH LINE OF SAID LOT 5 A DISTANCE OF 22.30 FEET TO THE POINT OF BEGINNING.

PARCEL H:

LOTS 22, 23 AND 24 IN BLOCK 4 IN W. F. DOMINICK'S SUBDIVISION OF LOTS 1, 2 AND 3 IN BLOCK 14 IN SHEFFIELD'S ADDITION TO CHICAGO IN SECTION 32, TOWNSHIP 40 NORTH, RANGE 14 EAST OF THE THIRD PRINCIPAL MERIDIAN, IN COOK COUNTY, ILLINOIS.

PARCEL I:

LOTS 17, 18, 19, 20 AND 21 IN BLOCK 4 IN W.F. DOMINICK'S SUBDIVISION OF LOTS 1, 2 AND 3 IN BLOCK 14 IN SHEFFIELD'S ADDITION TO CHICAGO IN SECTION 32, TOWNSHIP 40 NORTH, RANGE 14 EAST OF THE THIRD PRINCIPAL MERIDIAN, IN COOK COUNTY, ILLINOIS.

PARCEL J:

THE SOUTHERLY 1/2 OF LOT 9 AND LOT 10, AND THE NORTHERLY 58 FEET OF LOT 11 IN BLOCK 6 IN W.F. DOMINICK'S SUBDIVISION OF LOTS 1, 2 AND 3 OF BLOCK 14 OF SHEFFIELD'S ADDITION TO CHICAGO IN SECTION 32, TOWNSHIP 40 NORTH, RANGE 14 EAST OF THE THIRD PRINCIPAL MERIDIAN IN COOK COUNTY, ILLINOIS.

PARCEL K:

LOT 11 (EXCEPT THE NORTHERLY 58 FEET THEREOF), LOT 12 AND THE NORTH HALF OF THE SOUTHERLY VACATED ALLEY IN BLOCK 6 IN W.F. DOMINICK'S SUBDIVISION OF LOTS 1, 2 AND 3

OF BLOCK 14 OF SHEFFIELD'S ADDITION TO CHICAGO IN 32, TOWNSHIP 40 NORTH, RANGE 14 EAST OF THE THIRD PRINCIPAL MERIDIAN IN COOK COUNTY, ILLINOIS.

PARCEL L:

LOTS 9, 10, 11, 12, 13, 14, 15 AND PARTS OF LOTS 7 AND LOT 8 WEST OF A LINE COMMENCING AT A POINT IN SOUTH LINE 14.31 FEET WEST OF SOUTHEAST CORNER OF LOT 7; THENCE NORTH AT A RIGHT ANGLE TO POINT OF CURVE, THENCE NORTHERLY ON CURVE TO LAST DESCRIBED COURSE CONVEX EASTERLY RADIUS 177.53 FEET, 93.23 FEET TO A POINT IN NORTH LINE 14.17 FEET WEST OF NORTHEAST CORNER OF LOT 8 AND THE SOUTH 1/2 OF THE VACATED ALLEY NORTHERLY OF LOTS 9 TO 15 AND NORTHERLY OF THE WESTERLY 9.83 FEET OF LOT 8 IN BLOCK 1 IN J.F. LAWRENCE'S SUBDIVISION OF LOT 4 IN BLOCK 14 IN SHEFFIELD'S ADDITION TO CHICAGO IN SECTION 32, TOWNSHIP 40 NORTH, RANGE 14 EAST OF THE THIRD PRINCIPAL MERIDIAN, IN COOK COUNTY, ILLINOIS;

ALSO,

THAT PART OF NORTH DOMINICK STREET BOUNDED ON THE SOUTH BY THE SOUTH LINE, AS OCCUPIED, OF DOMINICK'S SUBDIVISION OF LOTS 1, 2 AND 3 IN BLOCK 14 IN SHEFFIELD'S ADDITION TO CHICAGO IN THE WEST HALF OF THE NORTHWEST QUARTER OF SECTION 32, TOWNSHIP 40 NORTH, RANGE 14 EAST OF THE THIRD PRINCIPAL MERIDIAN; ON THE NORTH BY THE NORTH LINE OF THE SOUTH 33 FEET OF LOT 11 (AS MEASURED ON THE EAST LINE OF SAID LOT) IN BLOCK 6 IN SAID DOMINICK'S SUBDIVISION EXTENDED EAST TO A POINT 8 FEET EAST OF THE WEST LINE OF SAID DOMINICK STREET, AND ON THE NORTHEAST BY A LINE RUNNING FROM SAID POINT ON THE NORTH OF THE PREMISES HEREWITH DESCRIBED TO A POINT ON THE EASTERLY LINE OF DOMINICK STREET 33 FEET NORTHWEST OF THE LINE OF SAID SUBDIVISION, TOGETHER WITH THAT PART OF THE NORTH HALF OF THE VACATED ALLEY LYING SOUTH AND ADJOINING, IN COOK COUNTY, ILLINOIS;

PARCEL L ALSO KNOWN AS:

LOTS 9, 10, 11, 12, 13, 14, 15 AND PART OF LOTS 7 AND 8 IN BLOCK 1 IN J.F.LAWRENCE'S SUBDIVISION OF LOT 4 IN BLOCK 14 IN SHEFFIELD'S ADDITION TO CHICAGO, TOGETHER WITH VACATED NORTH DOMINICK STREET, TOGETHER WITH PART OF A 12 FOOT VACATED ALLEY, ALL IN SECTION 32, TOWNSHIP 40 NORTH, RANGE 14 EAST OF THE THIRD PRINCIPAL MERIDIAN, ALL TAKEN AS A TRACT AND DESCRIBED AS FOLLOWS: COMMENCING AT THE SOUTHEAST CORNER OF SAID LOT 7; THENCE SOUTH $88^{\circ}10'29.11$ WEST ALONG THE SOUTH LINE THEREOF 14.31 FEET TO THE POINT OF BEGINNING; THENCE NORTH $01^{\circ}49'31.11$ WEST 11.00 FEET; THENCE NORTHERLY 93.20 FEET ALONG THE ARC OF A CIRCLE HAVING A RADIUS OF 177.53 FEET CONCAVE WESTERLY AND WHOSE CHORD BEARS NORTH $16^{\circ}52'21.11$ WEST A DISTANCE OF 92.13 FEET TO THE POINT OF INTERSECTION OF THE SOUTH LINE OF SAID 12 FOOT VACATED ALLEY AND A LINE DRAWN 9.83 FEET EAST OF AND PARALLEL WITH THE WEST LINE OF SAID LOT 8; THENCE NORTH $01^{\circ}51'31.11$ WEST 6.00 FEET TO THE CENTER LINE OF SAID 12 FOOT

VACATED ALLEY; THENCE SOUTH 88°10'29 11 WEST ALONG THE CENTER LINE OF SAID 12 FOOT VACATED ALLEY 27.02 FEET; THENCE NORTH 01°49'3111 WEST 6.00 FEET TO THE NORTH LINE OF SAID 12 FOOT VACATED ALLEY BEING ALSO A POINT ON THE EASTERLY LINE OF VACATED NORTH DOMINICK STREET AFORESAID; THENCE NORTH 30°53'48 11 WEST ALONG THE EASTERLY LINE OF VACATED NORTH DOMINICK STREET 33.00 FEET TO BEND THEREIN; THENCE NORTH 54°35'3711 WEST ALONG THE EASTERLY LINE OF VACATED NORTH DOMINICK STREET 142.73 FEET TO THE NORTHERLY LINE THEREOF; THENCE SOUTH 88°07'1811 WEST ALONG THE NORTHERLY LINE OF VACATED NORTH DOMINICK STREET 8.00 FEET TO THE WESTERLY LINE THEREOF; THENCE SOUTH 32°18'41 11 EAST ALONG THE WESTERLY LINE OF VACATED NORTH DOMINICK STREET 2.02 FEET TO A BEND THEREIN; THENCE SOUTH 30°09'28 11 EAST ALONG THE WESTERLY LINE OF VACATED NORTH DOMINICK STREET 128.89 FEET TO A POINT ON THE NORTH LINE OF THE 12 FOOT VACATED ALLEY AFORESAID; THENCE SOUTH 01°49'3111 EAST 6.00 FEET TO THE CENTER LINE OF SAID 12 FOOT VACATED ALLEY; THENCE SOUTH 88°10'29 11 WEST ALONG THE CENTER LINE OF SAID 12 FOOT VACATED ALLEY 274.88 FEET TO THE WESTERLY LINE OF SAID 12 FOOT VACATED ALLEY; THENCE SOUTH 5}000'4311 EAST ALONG THE WESTERLY LINE OF SAID 12 FOOT VACATED ALLEY AND THE WESTERLY LINE OF LOT 15 A DISTANCE OF 162.13 FEET TO THE SOUTHWEST CORNER OF SAID LOT 15; THENCE NORTH 88°10'2911 EAST ALONG THE SOUTH LINE OF LOTS 7 THROUGH 15, INCLUSIVE, 278.59 FEET TO THE POINT OF BEGINNING, IN COOK COUNTY, ILLINOIS.

PARCEL M:

THAT PART OF WEST ARMITAGE AVENUE VACATED BY ORDINANCE RECORDED AS DOCUMENT NUMBER 94014634 LYING WEST OF A LINE DRAWN FROM A POINT ON THE SOUTH LINE OF LOT 15 IN BLOCK 1 WHICH IS 334.69 FEET WEST OF THE WEST LINE OF NORTH SOUTHPORT AVENUE VACATED BY ORDINANCE RECORDED AS DOCUMENT NUMBER 94014634, AS MEASURED ON THE NORTH LINE OF VACATED WEST ARMITAGE AVENUE, TO A POINT ON THE NORTH LINE OF LOT 13 IN BLOCK 2 WHICH IS 334.69 FEET WEST OF THE EAST LINE OF VACATED NORTH SOUTHPORT AVENUE AS MEASURED ON THE SOUTH LINE OF VACATED WEST ARMITAGE AVENUE ALL IN J.F. LAWRENCE'S SUBDIVISION OF LOT 4 IN BLOCK 14 IN SHEFFIELD'S ADDITION TO CHICAGO IN SECTION 32, TOWNSHIP 40 NORTH, RANGE 14, EAST OF THE THIRD PRINCIPAL MERIDIAN, IN COOK COUNTY, ILLINOIS.

PARCEL M ALSO KNOWN AS:

THAT PART OF WEST ARMITAGE AVENUE VACATED BY ORDINANCE RECORDED AS DOCUMENT NUMBER 94014634 LYING SOUTH OF AND ADJOINING LOTS 14 AND 15 IN BLOCK 1 J.F. LAWRENCE'S SUBDIVISION OF LOT 4 IN BLOCK 14 IN SHEFFIELD'S ADDITION TO CHICAGO IN SECTION 32, TOWNSHIP 40 NORTH, RANGE 14, EAST OF THE THIRD PRINCIPAL MERIDIAN, DESCRIBED AS FOLLOWS: COMMENCING AT THE INTERSECTION OF THE NORTH LINE OF VACATED WEST ARMITAGE AVENUE WITH THE WEST LINE OF VACATED NORTH SOUTHPORT AVENUE; THENCE SOUTH 88°10'29" WEST ALONG THE NORTH LINE OF VACATED WEST ARMITAGE AVENUE 334.69 FEET TO THE POINT OF BEGINNING; THENCE SOUTH 01°51'31"

EAST 39.63 FEET TO ITS POINT OF INTERSECTION WITH THE WESTERLY LINE OF VACATED WEST ARMITAGE AVENUE; THENCE NORTH 18°33'18" WEST ALONG THE WESTERLY LINE OF VACATED WEST ARMITAGE AVENUE 41.39 FEET TO THE NORTHWEST CORNER THEREOF; THENCE NORTH 88°10'29" EAST ALONG THE NORTH LINE OF VACATED WEST ARMITAGE AVENUE 11.89 FEET TO THE POINT OF BEGINNING, IN COOK COUNTY, ILLINOIS.

PARCEL N:

LOT 4 IN BLOCK 5 IN DOMINICK'S SUBDIVISION OF LOTS 1, 2 AND 3 IN BLOCK 14 IN SHEFFIELD'S ADDITION TO CHICAGO IN SECTION 32, TOWNSHIP 40 NORTH, RANGE 14, EAST OF THE THIRD PRINCIPAL MERIDIAN, IN COOK COUNTY, ILLINOIS.

PARCEL O:

THOSE PORTIONS OF LOTS 5, 6, 7 AND 8 IN BLOCK 5 IN DOMINICK'S SUBDIVISION OF LOTS 1, 2 AND 3 IN BLOCK 14 IN SHEFFIELD'S ADDITION TO CHICAGO DESCRIBED AS FOLLOWS:

COMMENCING AT A POINT ON THE EAST LINE OF SAID LOT 5, WHICH IS 30.00 FEET NORTH OF THE SOUTHEAST CORNER THEREOF; THENCE NORTHWESTERLY ON A CURVE TO THE RIGHT WITH A RADIUS OF 289.00 FEET TO A POINT ON THE EAST LINE OF LOT 6, WHICH IS 34.00 FEET FROM THE SOUTHEAST CORNER THEREOF; THENCE TO A POINT ON THE EAST LINE OF LOT 7, WHICH IS 41.00 FEET FROM THE SOUTHEAST CORNER THEREOF; THENCE TO A POINT ON THE EAST LINE OF LOT 8, WHICH IS 47.00 FEET FROM THE NORTHEAST CORNER THEREOF; THENCE TO A POINT ON THE WEST LINE OF LOT 8, WHICH IS 22.00 FEET FROM THE NORTHWEST CORNER THEREOF; THENCE ALONG THE WEST LINE OF SAID LOT 8 TO A POINT, WHICH IS 33.00 FEET NORTHERLY FROM THE SOUTHWEST CORNER THEREOF; THENCE TO A POINT ON THE EAST LINE OF LOT 8, WHICH IS 22.00 FEET NORTH OF THE SOUTHEAST CORNER THEREOF; THENCE TO A POINT ON THE EAST LINE OF LOT 7, WHICH IS 6.00 FEET NORTH OF THE SOUTHEAST CORNER THEREOF; THENCE TO THE SOUTHEAST CORNER OF LOT 6; THENCE ALONG THE SOUTH LINE OF LOT 5 TO THE SOUTHEAST CORNER THEREOF; THENCE ALONG THE EAST LINE OF LOT 5 TO THE POINT OF BEGINNING, ALL IN BLOCK 5 IN W. F. DOMINICK'S SUBDIVISION OF LOTS 1, 2 AND 3 IN BLOCK 14 IN SHEFFIELD'S ADDITION TO CHICAGO IN SECTION 32, TOWNSHIP 40 NORTH, RANGE 14, EAST OF THE THIRD PRINCIPAL MERIDIAN, (EXCEPTING THEREFROM THE FOLLOWING DESCRIBED LAND:

COMMENCING AT A POINT ON THE EAST LINE OF SAID LOT 5, WHICH IS 30.00 FEET NORTH OF THE SOUTHEAST CORNER THEREOF; THENCE NORTHWESTERLY ON A CURVE TO THE RIGHT WITH A RADIUS OF 289.00 FEET TO A POINT; SAID POINT BEING 33.46 FEET NORTH OF AND 2.71 FEET EAST OF THE SOUTHWEST CORNER OF SAID LOT 5 TO POINT OF BEGINNING; THENCE CONTINUING NORTHWESTERLY ON A CURVE TO THE RIGHT WITH A RADIUS OF 289.00 FEET, A

DISTANCE OF 2.75 FEET TO A POINT ON THE EAST LINE OF LOT 6, WHICH IS 34.00 FEET FROM THE SOUTHEAST CORNER THEREOF; THENCE TO A POINT ON THE EAST LINE OF LOT 7, WHICH IS 41.00 FEET FROM THE SOUTHEAST CORNER THEREOF; THENCE TO A POINT ON THE EAST LINE OF LOT 8, WHICH IS 47.00 FEET FROM THE NORTHEAST CORNER THEREOF; THENCE TO A POINT ON THE WEST LINE OF LOT 8, WHICH IS 22.00 FEET FROM THE NORTHWEST CORNER THEREOF; THENCE ALONG THE WEST LINE OF SAID LOT 8 TO A POINT, WHICH IS 33.00 FEET NORTHERLY FROM THE SOUTHWEST CORNER THEREOF; THENCE TO A POINT ON THE EAST LINE OF LOT 8, WHICH IS 22.00 FEET NORTH OF THE SOUTHEAST CORNER THEREOF; THENCE TO A POINT ON THE EAST LINE OF LOT 7, WHICH IS 6.00 FEET NORTH OF THE SOUTHEAST CORNER THEREOF; THENCE TO THE SOUTHEAST CORNER OF LOT 6; THENCE SOUTHERLY ALONG A SOUTHERLY PROLONGATION OF THE EAST LINE OF LOT 6, A DISTANCE OF 2.20 FEET; THENCE "DUE EAST", A DISTANCE OF 2.71 FEET; THENCE NORTHERLY ALONG A LINE, WHICH IS 2.71 FEET EAST OF AND PARALLEL TO THE WEST LINE OF SAID LOT 5, A DISTANCE OF 35.62 FEET; TO THE POINT OF BEGINNING), IN COOK COUNTY, ILLINOIS.

PARCEL P:

ALL THAT PART OF THE NORTH/SOUTH 16-FOOT PUBLIC ALLEY, LYING WEST OF WEST LINE OF LOT 4 AND LYING EAST OF THE EAST LINE OF LOT 5; LYING NORTH OF A LINE DRAWN FROM THE SOUTHWEST CORNER OF LOT 4 TO THE SOUTHEAST CORNER OF LOT 5; AND LYING SOUTH OF THE WESTWARDLY EXTENSION OF THE NORTH LINE OF LOT 4 BEING THE SOUTH LINE OF THE PUBLIC ALLEY VACATED BY ORDINANCE PASSED JANUARY 30, 1905 AND RECORDED FEBRUARY 27, 1905 AS DOCUMENT 3658389, ALL IN BLOCK 5 IN W. F. DOMINICK'S SUBDIVISION AFORESAID, IN COOK COUNTY, ILLINOIS.

PARCEL Q:

LOTS 2 TO 10, BOTH INCLUSIVE, AND LOTS 11 TO 15, BOTH INCLUSIVE, AND LOTS 25 TO 28, BOTH INCLUSIVE, IN BLOCK 4 IN DOMINICK'S SUBDIVISION OF LOTS 1, 2 AND 3 IN BLOCK 14 IN SHEFFIELD'S ADDITION TO CHICAGO IN SECTION 32, TOWNSHIP 40 NORTH, RANGE 14, EAST OF THE THIRD PRINCIPAL MERIDIAN, IN COOK COUNTY, ILLINOIS.

PARCEL R:

ALL OF THE NORTH/SOUTH 16-FOOT PUBLIC ALLEY, LYING WEST OF THE WEST LINE OF LOTS 1 TO 10, BOTH INCLUSIVE; LYING EAST OF THE EAST LINE OF LOTS 11 AND 28; LYING EAST OF A LINE DRAWN FROM THE SOUTHEAST CORNER OF LOT 11 TO THE NORTHEAST CORNER OF LOT 28; LYING SOUTH OF A LINE DRAWN FROM THE NORTHWEST CORNER OF LOT 1 TO THE NORTHEAST CORNER OF LOT 11 AND LYING NORTH OF A LINE DRAWN FROM THE SOUTHWEST CORNER OF LOT 10 TO THE SOUTHEAST CORNER OF LOT 28, ALSO;

ALL THAT PART OF THE EAST/WEST 16-FOOT PUBLIC ALLEY, LYING SOUTH OF THE SOUTH LINE OF LOTS 11 TO 14, BOTH INCLUSIVE AND LYING NORTH OF THE NORTH LINE OF LOTS 25 TO 28, BOTH INCLUSIVE; LYING EAST OF A LINE DRAWN FROM THE SOUTHWEST CORNER OF LOT 14 TO THE NORTHWEST CORNER OF LOT 25 AND LYING WEST OF A LINE DRAWN FROM THE SOUTHEAST CORNER OF LOT 11 TO THE NORTHEAST CORNER OF LOT 28;

ALL IN BLOCK 4 IN DOMINICK'S SUBDIVISION OF LOTS 1, 2 AND 3 IN BLOCK 14 IN SHEFFIELD'S ADDITION TO CHICAGO IN SECTION 32, TOWNSHIP 40 NORTH, RANGE 14, EAST OF THE THIRD PRINCIPAL MERIDIAN, AS VACATED BY ORDINANCE RECORDED AUGUST 30, 1995 AS DOCUMENT 95574351, IN COOK COUNTY, ILLINOIS.

PARCEL S:

LOTS 1 TO 13, BOTH INCLUSIVE IN BLOCK 2 AND LOTS 1 TO 6, BOTH INCLUSIVE IN BLOCK 1, ALL IN J. F. LAWRENCE'S SUBDIVISION OF LOT 4 IN BLOCK 14 IN SHEFFIELD'S ADDITION TO CHICAGO IN THE NORTH 1/2 OF SECTION 32, TOWNSHIP 40 NORTH, RANGE 14, EAST OF THE THIRD PRINCIPAL MERIDIAN, AND THAT PART OF LOTS 7 AND 8 IN SAID BLOCK 1 IN J. F. LAWRENCE'S SUBDIVISION AFORESAID, WHICH LIES EASTERLY OF THE CENTER LINE OF A FORMER RAILROAD SERVICE TRACK (SAID CENTER LINE DESCRIBED AS FOLLOWS:

COMMENCING AT A POINT IN THE SOUTH LINE OF SAID BLOCK 1, WHICH IS 14.31 FEET WEST OF THE SOUTHEAST CORNER OF SAID LOT 7; THENCE NORTH AT RIGHT ANGLES TO SAID SOUTH LINE 11.00 FEET TO A POINT OF CURVE; THENCE NORTHERLY IN THE ARC OF A CIRCLE, TANGENT TO THE LAST DESCRIBED LINE, CONVEX EASTERLY AND HAVING A RADIUS OF 177.53 FEET FOR A DISTANCE OF 93.23 FEET TO A POINT IN THE NORTH LINE OF SAID LOT 8, WHICH IS 14.17 FEET WEST OF THE NORTHEAST CORNER OF SAID LOT 8), IN COOK COUNTY, ILLINOIS.

PARCEL T:

THE NORTH 1/2 OF THE VACATED EAST/WEST 12-FOOT PUBLIC ALLEY, AS VACATED BY ORDINANCE RECORDED SEPTEMBER 14, 1966 AS DOCUMENT NUMBER 19942469 LYING SOUTH OF AND ADJOINING THE SOUTH LINE OF LOTS 1 TO 13, BOTH INCLUSIVE, IN BLOCK 2 IN J. F. LAWRENCE'S SUBDIVISION OF LOT 4 IN BLOCK 14 IN SHEFFIELD'S ADDITION TO CHICAGO IN THE NORTH 1/2 OF SECTION 32, TOWNSHIP 40 NORTH, RANGE 14, EAST OF THE THIRD PRINCIPAL MERIDIAN, IN COOK COUNTY, ILLINOIS.

PARCEL U:

LOTS 1 TO 59, BOTH INCLUSIVE; LOTS 77 TO 98, BOTH INCLUSIVE; AND THAT PART OF LOTS 60 AND 68 TO 76, BOTH INCLUSIVE, LYING SOUTH AND WEST OF THE FORMER RIGHT OF WAY OF THE CHICAGO, MILWAUKEE AND ST. PAUL RAILWAY; ALL OF VACATED WEST CROOKED STREET

AS VACATED PER ORDINANCE RECORDED AUGUST 22, 1960 AS DOCUMENT NUMBER 17943256 AND ALL OF THE VACATED ALLEY BETWEEN ABOVE LOTS 12 AND 98 AS VACATED PER ORDINANCE RECORDED MAY 15, 1916 AS DOCUMENT NUMBER 5868006; AND ALL OF THE VACATED ALLEY AND VACATED WEST CROOKED STREET AS VACATED PER ORDINANCE RECORDED JULY 20, 1951 AS DOCUMENT NUMBER 15128221, ALL IN BLOCK 1 IN THE SUBDIVISION OF BLOCK 13 IN SHEFFIELD'S ADDITION TO CHICAGO IN SECTION 32, TOWNSHIP 40 NORTH, RANGE 14, EAST OF THE THIRD PRINCIPAL MERIDIAN, IN COOK COUNTY, ILLINOIS; AND ALSO

THAT PART OF VACATED NORTH KINGSBURY STREET VACATED BY ORDINANCE RECORDED AUGUST 13, 1984 AS DOCUMENT NUMBER 27212284 IN SECTION 32, TOWNSHIP 40 NORTH, RANGE 14, EAST OF THE THIRD PRINCIPAL MERIDIAN, DESCRIBED AS FOLLOWS: COMMENCING AT THE NORTH MOST CORNER OF BLOCK 1 IN THE SUBDIVISION OF BLOCK 13 IN SHEFFIELD'S ADDITION TO CHICAGO, IN THE EAST HALF OF THE NORTHWEST QUARTER OF SECTION 32 AFORESAID; THENCE SOUTH 46°14'43" EAST ALONG THE EASTERLY LINE OF BLOCK 1 AFORESAID, 271.29 FEET TO ITS POINT OF INTERSECTION WITH THE NORTHERLY LINE OF THE FORMER CHICAGO, MILWAUKEE AND ST. PAUL RAILWAY COMPANY RIGHT OF WAY; THENCE SOUTH 46°14'43" EAST ALONG THE EASTERLY LINE OF BLOCK 1 AFORESAID, 69.53 FEET TO THE SOUTHERLY LINE OF THE FORMER CHICAGO, MILWAUKEE AND ST. PAUL RAILWAY COMPANY RIGHT OF WAY, AND THE POINT BEING THE POINT OF BEGINNING; THENCE SOUTH 46°14'43" EAST ALONG THE EASTERLY LINE OF BLOCK 1 AFORESAID, 675.49 FEET TO THE SOUTHEAST CORNER THEREOF; THENCE NORTH 14°54'50" WEST ALONG THE WESTERLY LINE OF NORTH KINGSBURY STREET AS VACATED 21.96 FEET TO A BEND THEREIN; THENCE NORTH 46°14'43" WEST ALONG THE WESTERLY LINE OF NORTH KINGSBURY STREET AS VACATED 656.73 FEET; THENCE SOUTH 43°45'17" WEST 11.42 FEET TO THE POINT OF BEGINNING, IN COOK COUNTY, ILLINOIS.

PARCEL U ALSO KNOWN AS:

THAT PART OF LOTS 1 THROUGH 98, INCLUSIVE IN BLOCK 1 IN THE SUBDIVISION OF BLOCK 13 IN SHEFFIELD'S ADDITION TO CHICAGO IN SECTION 32, TOWNSHIP 40 NORTH, RANGE 14, EAST OF THE THIRD PRINCIPAL MERIDIAN; TOGETHER WITH THE FORMER RIGHT OF WAY OF THE CHICAGO, MILWAUKEE AND ST. PAUL RAILWAY IN SAID BLOCK 1; TOGETHER WITH VACATED WEST CROOKED STREET AS VACATED PER ORDINANCE RECORDED AUGUST 22, 1960 AS DOCUMENT NUMBER 17943256; TOGETHER WITH THE VACATED ALLEY AS VACATED PER ORDINANCE RECORDED MAY 15, 1916 AS DOCUMENT NUMBER 5868006; TOGETHER WITH THE VACATED ALLEY AND VACATED WEST CROOKED STREET AS VACATED PER ORDINANCE RECORDED JULY 20, 1951 AS DOCUMENT NUMBER 15128221; TOGETHER WITH THE VACATED ALLEY LYING AS VACATED PER ORDINANCE RECORDED JANUARY 6, 1994 AS DOCUMENT NUMBER 94-014635; TOGETHER WITH THE VACATED NORTH KINGSBURY STREET VACATED BY ORDINANCE RECORDED

AUGUST 13, 1984 AS DOCUMENT NUMBER 27212284, ALL TAKEN AS A TRACT AND DESCRIBED AS FOLLOWS:

COMMENCING AT THE NORTH MOST CORNER OF SAID BLOCK 1; THENCE SOUTH 01°51'31" EAST ALONG THE WEST LINE OF BLOCK 1 AFORESAID 162.45 FEET TO ITS POINT OF INTERSECTION WITH THE NORTHERLY LINE OF THE FORMER CHICAGO, MILWAUKEE AND ST. PAUL RAILWAY COMPANY RIGHT OF WAY; THENCE SOUTH 01°51'31" EAST ALONG THE WEST LINE OF BLOCK 1 AFORESAID 25.01 FEET TO ITS POINT OF INTERSECTION WITH THE SOUTHERLY LINE OF THE FORMER CHICAGO, MILWAUKEE AND ST. PAUL RAILWAY COMPANY RIGHT OF WAY SAID POINT BEING THE POINT OF BEGINNING; THENCE SOUTH 01°51'31" EAST ALONG THE WEST LINE OF BLOCK 1 AFORESAID 536.85 FEET TO THE SOUTHWEST CORNER THEREOF; THENCE NORTH 88°18'03" EAST ALONG THE SOUTH LINE OF BLOCK 1 AFORESAID 710.91 FEET TO THE SOUTHEAST CORNER THEREOF; THENCE NORTH 14°54'50" WEST ALONG THE WESTERLY LINE OF NORTH KINGSBURY STREET AS VACATED 21.96 FEET TO A BEND THEREIN; THENCE NORTH 46°14'43" WEST ALONG THE WESTERLY LINE OF NORTH KINGSBURY STREET AS VACATED 656.73 FEET; THENCE SOUTH 43°45'17" WEST 11.42 FEET TO ITS POINT OF INTERSECTION WITH THE SOUTHERLY LINE OF THE FORMER CHICAGO, MILWAUKEE AND ST. PAUL RAILWAY COMPANY RIGHT OF WAY; THENCE WESTERLY 247.83 FEET ALONG THE SOUTHERLY LINE OF THE FORMER CHICAGO, MILWAUKEE AND ST. PAUL RAILWAY COMPANY RIGHT OF WAY BEING THE ARC OF A CIRCLE HAVING A RADIUS OF 465.84 FEET CONCAVE SOUTHERLY AND WHOSE CHORD BEARS NORTH 78°37'00" WEST, A DISTANCE OF 244.92 FEET TO THE POINT OF BEGINNING, IN COOK COUNTY, ILLINOIS.

PARCEL V:

THAT PART OF THE FORMER CHICAGO, MILWAUKEE AND ST. PAUL RAILWAY COMPANY RIGHT OF WAY THROUGH LOTS 60 AND 68 TO 76, INCLUSIVE, AND THAT PART OF THE ALLEY WEST OF LOTS 68 TO 69 AND THAT PART OF THE ALLEY NORTH OF LOT 60 IN BLOCK 1 IN THE SUBDIVISION OF BLOCK 13 IN SHEFFIELD'S ADDITION TO CHICAGO IN SECTION 32, TOWNSHIP 40 NORTH, RANGE 14, EAST OF THE THIRD PRINCIPAL MERIDIAN, IN COOK COUNTY, ILLINOIS; AND ALSO

THAT PART OF VACATED NORTH KINGSBURY STREET VACATED BY ORDINANCE RECORDED AUGUST 13, 1984 AS DOCUMENT NUMBER 27212284 IN SECTION 32, TOWNSHIP 40 NORTH, RANGE 14, EAST OF THE THIRD PRINCIPAL MERIDIAN, DESCRIBED AS FOLLOWS: COMMENCING AT THE NORTH MOST CORNER OF BLOCK 1 IN THE SUBDIVISION OF BLOCK 13 IN SHEFFIELD'S ADDITION TO CHICAGO, IN THE EAST HALF OF THE NORTHWEST QUARTER OF SECTION 32 AFORESAID; THENCE SOUTH 46°14'43" EAST ALONG THE EASTERLY LINE OF BLOCK 1 AFORESAID, 271.29 FEET TO ITS POINT OF INTERSECTION WITH THE NORTHERLY LINE OF THE FORMER CHICAGO, MILWAUKEE AND ST. PAUL RAILWAY COMPANY RIGHT OF WAY, SAID POINT BEING THE POINT OF BEGINNING; THENCE SOUTH 46°14'43" EAST ALONG THE EASTERLY LINE OF BLOCK

1 AFORESAID, 69.53 FEET TO THE SOUTHERLY LINE OF THE FORMER CHICAGO, MILWAUKEE AND ST. PAUL RAILWAY COMPANY RIGHT OF WAY; THENCE NORTH 43°45'17" EAST 11.42 FEET TO THE WESTERLY LINE OF NORTH KINGSBURY STREET AS VACATED; THENCE NORTH 46°14'43" WEST ALONG THE WESTERLY LINE OF NORTH KINGSBURY STREET AS VACATED 69.53 FEET; THENCE SOUTH 43°45'17" WEST 11.42 FEET TO THE POINT OF BEGINNING, IN COOK COUNTY, ILLINOIS.

PARCEL V ALSO KNOWN AS:

THAT PART OF LOTS 1 THROUGH 98, INCLUSIVE IN BLOCK 1 IN THE SUBDIVISION OF BLOCK 13 IN SHEFFIELD'S ADDITION TO CHICAGO IN SECTION 32, TOWNSHIP 40 NORTH, RANGE 14, EAST OF THE THIRD PRINCIPAL MERIDIAN; TOGETHER WITH THE FORMER RIGHT OF WAY OF THE CHICAGO, MILWAUKEE AND ST. PAUL RAILWAY IN SAID BLOCK 1; TOGETHER WITH VACATED WEST CROOKED STREET AS VACATED PER ORDINANCE RECORDED AUGUST 22, 1960 AS DOCUMENT NUMBER 17943256; TOGETHER WITH THE VACATED ALLEY AS VACATED PER ORDINANCE RECORDED MAY 15, 1916 AS DOCUMENT NUMBER 5868006; TOGETHER WITH THE VACATED ALLEY AND VACATED WEST CROOKED STREET AS VACATED PER ORDINANCE RECORDED JULY 20, 1951 AS DOCUMENT NUMBER 15128221; TOGETHER WITH THE VACATED ALLEY LYING AS VACATED PER ORDINANCE RECORDED JANUARY 6, 1994 AS DOCUMENT NUMBER 94-014635; TOGETHER WITH THE VACATED NORTH KINGSBURY STREET VACATED BY ORDINANCE RECORDED AUGUST 13, 1984 AS DOCUMENT NUMBER 27212284, ALL TAKEN AS A TRACT AND DESCRIBED AS FOLLOWS:

COMMENCING AT THE NORTH MOST CORNER OF SAID BLOCK 1; THENCE SOUTH 01°51'31" EAST ALONG THE WEST LINE OF BLOCK 1 AFORESAID 162.45 FEET TO ITS POINT OF INTERSECTION WITH THE NORTHERLY LINE OF THE FORMER CHICAGO, MILWAUKEE AND ST. PAUL RAILWAY COMPANY RIGHT OF WAY SAID POINT BEING THE POINT OF BEGINNING; THENCE SOUTH 01°51'31" EAST ALONG THE WEST LINE OF BLOCK 1 AFORESAID 25.01 FEET TO ITS POINT OF INTERSECTION WITH THE SOUTHERLY LINE OF THE FORMER CHICAGO, MILWAUKEE AND ST. PAUL RAILWAY COMPANY RIGHT OF WAY; THENCE EASTERLY 247.83 FEET ALONG THE SOUTHERLY LINE OF THE FORMER CHICAGO, MILWAUKEE AND ST. PAUL RAILWAY COMPANY RIGHT OF WAY BEING THE ARC OF A CIRCLE HAVING A RADIUS OF 465.84 FEET CONCAVE SOUTHERLY AND WHOSE CHORD BEARS SOUTH 78°37'00" EAST, A DISTANCE OF 244.92 FEET TO ITS POINT OF INTERSECTION WITH THE EASTERLY LINE OF SAID BLOCK 1; THENCE NORTH 43°45'17" EAST 11.42 FEET TO THE WESTERLY LINE OF NORTH KINGSBURY STREET AS VACATED; THENCE NORTH 46°14'43" WEST ALONG THE WESTERLY LINE OF NORTH KINGSBURY STREET AS VACATED 69.53 FEET; THENCE SOUTH 43°45'17" WEST 11.42 FEET TO ITS POINT OF INTERSECTION WITH THE NORTHERLY LINE OF THE FORMER CHICAGO, MILWAUKEE AND ST. PAUL RAILWAY COMPANY RIGHT OF WAY; THENCE WESTERLY 193.60 FEET ALONG THE NORTHERLY LINE OF THE FORMER CHICAGO, MILWAUKEE AND ST. PAUL RAILWAY COMPANY

RIGHT OF WAY BEING THE ARC OF A CIRCLE HAVING A RADIUS OF 490.84 FEET CONCAVE SOUTHERLY AND WHOSE CHORD BEARS NORTH 82°27'22" WEST, A DISTANCE OF 192.35 FEET TO THE POINT OF BEGINNING, IN COOK COUNTY, ILLINOIS.

PARCEL W:

LOTS 61 TO 67 AND THAT PART OF LOTS 68 TO 73, TOGETHER WITH THAT PART OF THE VACATED ALLEY LYING ADJACENT TO LOT 60 AS VACATED PER ORDINANCE RECORDED JANUARY 6, 1994 AS DOCUMENT NUMBER 94-014635, LYING EAST AND NORTH OF THE FORMER RIGHT OF WAY OF THE CHICAGO, MILWAUKEE AND ST. PAUL RAILROAD IN BLOCK 1 IN SUBDIVISION OF BLOCK 13 IN SHEFFIELD'S ADDITION TO CHICAGO, IN THE EAST HALF OF THE NORTHWEST QUARTER OF SECTION 32, TOWNSHIP 40 NORTH, RANGE 14, EAST OF THE THIRD PRINCIPAL MERIDIAN, IN COOK COUNTY, ILLINOIS; AND ALSO

THAT PART OF VACATED NORTH KINGSBURY STREET VACATED BY ORDINANCE RECORDED AUGUST 13, 1984 AS DOCUMENT NUMBER 27212284 IN SECTION 32, TOWNSHIP 40 NORTH, RANGE 14, EAST OF THE THIRD PRINCIPAL MERIDIAN, DESCRIBED AS FOLLOWS: BEGINNING AT THE NORTH MOST CORNER OF IN BLOCK 1 IN THE SUBDIVISION OF BLOCK 13 IN SHEFFIELD'S ADDITION TO CHICAGO, IN THE EAST HALF OF THE NORTHWEST QUARTER OF SECTION 32 AFORESAID; THENCE SOUTH 46°14'43" EAST ALONG THE EASTERLY LINE OF BLOCK 1 AFORESAID, 271.29 FEET TO ITS POINT OF INTERSECTION WITH THE NORTHERLY LINE OF THE FORMER CHICAGO, MILWAUKEE AND ST. PAUL RAILWAY COMPANY RIGHT OF WAY; THENCE NORTH 43°45'17" EAST 11.42 FEET TO THE WESTERLY LINE OF NORTH KINGSBURY STREET AS VACATED; THENCE NORTH 46°14'43" WEST ALONG THE WESTERLY LINE OF NORTH KINGSBURY STREET AS VACATED 252.96 FEET TO A BEND THEREIN; THENCE NORTH 78°09'54" WEST ALONG THE WESTERLY LINE OF NORTH KINGSBURY STREET AS VACATED 21.60 FEET TO THE POINT OF BEGINNING, IN COOK COUNTY, ILLINOIS.

PARCEL W ALSO KNOWN AS:

THAT PART OF LOTS 1 THROUGH 98, INCLUSIVE IN BLOCK 1 IN THE SUBDIVISION OF BLOCK 13 IN SHEFFIELD'S ADDITION TO CHICAGO IN SECTION 32, TOWNSHIP 40 NORTH, RANGE 14, EAST OF THE THIRD PRINCIPAL MERIDIAN; TOGETHER WITH THE FORMER RIGHT OF WAY OF THE CHICAGO, MILWAUKEE AND ST. PAUL RAILWAY IN SAID BLOCK 1; TOGETHER WITH VACATED WEST CROOKED STREET AS VACATED PER ORDINANCE RECORDED AUGUST 22, 1960 AS DOCUMENT NUMBER 17943256; TOGETHER WITH THE VACATED ALLEY AS VACATED PER ORDINANCE RECORDED MAY 15, 1916 AS DOCUMENT NUMBER 5868006; TOGETHER WITH THE

VACATED ALLEY AND VACATED WEST CROOKED STREET AS VACATED PER ORDINANCE RECORDED JULY 20, 1951 AS DOCUMENT NUMBER 15128221; TOGETHER WITH THE VACATED ALLEY LYING AS VACATED PER ORDINANCE RECORDED JANUARY 6, 1994 AS DOCUMENT NUMBER 94-014635; TOGETHER WITH THE VACATED NORTH KINGSBURY STREET VACATED BY ORDINANCE RECORDED AUGUST 13, 1984 AS DOCUMENT NUMBER 27212284, ALL TAKEN AS A TRACT AND DESCRIBED AS FOLLOWS:

BEGINNING AT THE NORTH MOST CORNER OF SAID BLOCK 1; THENCE SOUTH 01°51'31" EAST ALONG THE WEST LINE OF BLOCK 1 AFORESAID 162.45 FEET TO ITS POINT OF INTERSECTION WITH THE NORTHERLY LINE OF THE FORMER CHICAGO, MILWAUKEE AND ST. PAUL RAILWAY COMPANY RIGHT OF WAY; THENCE EASTERLY 193.60 FEET ALONG THE NORTHERLY LINE OF THE FORMER CHICAGO, MILWAUKEE AND ST. PAUL RAILWAY COMPANY RIGHT OF WAY BEING THE ARC OF A CIRCLE HAVING A RADIUS OF 490.84 FEET CONCAVE SOUTHERLY AND WHOSE CHORD BEARS SOUTH 82°27'22" EAST, A DISTANCE OF 192.35 FEET TO ITS POINT OF INTERSECTION WITH THE EASTERLY LINE OF SAID BLOCK 1; THENCE NORTH 43°45'17" EAST 11.42 FEET TO THE WESTERLY LINE OF NORTH KINGSBURY STREET AS VACATED; THENCE NORTH 46°14'43" WEST ALONG THE WESTERLY LINE OF NORTH KINGSBURY STREET AS VACATED 252.96 FEET TO A BEND THEREIN; THENCE NORTH 78°09'54" WEST ALONG THE WESTERLY LINE OF NORTH KINGSBURY STREET AS VACATED 21.60 FEET TO THE POINT OF BEGINNING, IN COOK COUNTY, ILLINOIS.

PARCEL X:

LOT 5 IN BLOCK 14 IN SHEFFIELD'S ADDITION TO CHICAGO IN SECTION 32, TOWNSHIP 40 NORTH, RANGE 14, EAST OF THE THIRD PRINCIPAL MERIDIAN, IN COOK COUNTY, ILLINOIS.

PARCEL Y:

THE SOUTH 1/2 OF THE VACATED EAST/WEST 12-FOOT PUBLIC ALLEY, AS VACATED BY ORDINANCE RECORDED SEPTEMBER 14, 1966 AS DOCUMENT #19942469 LYING NORTH OF AND ADJOINING THE NORTH LINE OF LOT 5 IN BLOCK 14 IN SHEFFIELD'S ADDITION TO CHICAGO IN SECTION 32, TOWNSHIP 40 NORTH, RANGE 14, EAST OF THE THIRD PRINCIPAL MERIDIAN, IN COOK COUNTY, ILLINOIS.

PARCEL Z:

THAT PART OF LOTS 3 AND 4 IN BLOCK 8 IN SHEFFIELD'S ADDITION TO CHICAGO, IN SECTION 32, TOWNSHIP 40 NORTH, RANGE 14, EAST OF THE THIRD PRINCIPAL MERIDIAN, DESCRIBED AS FOLLOWS:

BEGINNING AT A POINT ON THE NORTH LINE OF SAID LOT 3, A DISTANCE OF 315.00 FEET WEST OF THE NORTHEAST CORNER THEREOF (BEING ALSO A DISTANCE OF 125.00 FEET EAST OF THE

NORTHWEST CORNER THEREOF); THENCE DUE WEST ON THE NORTH LINE OF SAID LOTS 3 AND 4 A DISTANCE OF 354.33 FEET TO A POINT; THENCE SOUTH PARALLEL TO THE EAST LINE OF SAID LOT 4, A DISTANCE OF 378.82 FEET TO A POINT ON THE NORTHERLY LINE OF THE MILWAUKEE ROAD (CHICAGO, MILWAUKEE, ST. PAUL AND PACIFIC RAILROAD) RIGHT OF WAY; THENCE NORTH 61 DEGREES, 05 MINUTES EAST ALONG SAID NORTHERLY RIGHT OF WAY LINE, A DISTANCE OF 261.99 FEET TO A POINT ON THE EAST LINE OF SAID LOT 4; THENCE DUE NORTH ON THE EAST LINE OF SAID LOT 4 (BEING THE WEST RIGHT OF WAY LINE OF THE SAID MILWAUKEE ROAD), A DISTANCE OF 5.71 FEET TO A POINT ON A LINE, THAT IS 5.0 FEET NORTHWESTERLY BY RIGHT ANGLE MEASURE, AND PARALLEL TO THE AFORESAID COURSE BEARING NORTH 61 DEGREES, 05 MINUTES EAST; THENCE NORTH 61 DEGREES, 05 MINUTES EAST ALONG THE NORTHERLY RIGHT OF WAY LINE OF SAID MILWAUKEE ROAD, A DISTANCE OF 61.97 FEET TO A POINT; THENCE NORTH 62 DEGREES, 17 MINUTES EAST ALONG THE NORTHERLY RIGHT OF WAY LINE OF SAID MILWAUKEE ROAD, A DISTANCE OF 59.22 FEET TO A POINT; THENCE NORTH 05 DEGREES, 32 MINUTES EAST, A DISTANCE OF 189.78 FEET TO THE POINT OF BEGINNING, (EXCEPT THE NORTH 33.00 FEET TAKEN OR USED FOR CORTLAND STREET), ALSO; THAT PART OF LOTS 3 AND 4 IN BLOCK 8 IN SHEFFIELD'S ADDITION TO CHICAGO IN SECTION 32, TOWNSHIP 40 NORTH, RANGE 14, EAST OF THE THIRD PRINCIPAL MERIDIAN, DESCRIBED AS FOLLOWS:

BEGINNING AT A POINT ON THE NORTH LINE OF SAID LOT 3, THAT IS 315.00 FEET WEST OF THE NORTHEAST CORNER THEREOF (BEING ALSO 125.00 FEET EAST OF THE NORTHWEST CORNER THEREOF OF SAID LOT); THENCE DUE SOUTH IN A LINE PARALLEL TO THE EAST LINE OF SAID LOT 3, A DISTANCE OF 179.23 FEET TO A POINT ON THE NORTHERLY LINE OF THE MILWAUKEE ROAD (CHICAGO, MILWAUKEE, ST. PAUL AND PACIFIC RAILROAD) RIGHT OF WAY BEING THE POINT OF BEGINNING; THENCE SOUTH 62 DEGREES, 17 MINUTES WEST ON SAID NORTHERLY RIGHT OF WAY LINE, A DISTANCE OF 79.93 FEET TO A POINT; THENCE SOUTH 61 DEGREES, 05 MINUTES WEST ON SAID NORTHERLY RIGHT OF LINE A DISTANCE OF 61.97 FEET TO A POINT ON THE LINE BETWEEN SAID LOTS 3 AND 4; THENCE DUE SOUTH ON SAID LOT LINE (BEING THE WEST RIGHT OF WAY LINE OF SAID MILWAUKEE ROAD) 5.71 FEET TO A POINT ON A LINE, THAT IS 5.00 FEET SOUTHEASTERLY BY RIGHT ANGLE MEASURE, AND PARALLEL TO THE AFORESAID COURSE, BEARING SOUTH 61 DEGREES, 05 MINUTES WEST; THENCE SOUTH 61 DEGREES, 05 MINUTES WEST, ALSO SAID NORTHERLY RIGHT OF WAY LINE, A DISTANCE OF 261.99 FEET TO A POINT IN THE WEST LINE OF THE EAST 229.33 FEET (AS MEASURED ON THE NORTH LINE OF SAID LOT 4) SAID POINT BEING 378.82 FEET SOUTH OF THE NORTH LINE THEREOF; THENCE DUE SOUTH ALONG SAID LINE TO THE SOUTHERLY LINE OF LOT 4 BEING THE CENTER LINE OF THE NORTH BRANCH OF THE CHICAGO RIVER; THENCE NORTHEASTERLY ON THE SOUTHERN LINE OF SAID LOTS 3 AND 4 BEING ALSO THE CENTERLINE OF THE NORTH BRANCH OF THE CHICAGO RIVER, TO A POINT ON SAID LINE, THAT IS 315.00 FEET WEST OF AND PARALLEL TO THE EAST LINE OF SAID LOT 3; THENCE NORTH ON THE AFORESAID PARALLEL LINE TO THE POINT OF BEGINNING, (EXCEPTING THEREFROM THE MILWAUKEE ROAD RIGHT OF WAY, AND ALSO EXCEPTING

THEREFROM THAT PART OF SAID LOT 3, LYING EAST OF THE FOLLOWING DESCRIBED DIAGONAL LINE: BEGINNING AT THE NORTHWEST CORNER OF SAID LOT, BEING IN THE CENTER LINE OF CORTLAND STREET; THENCE DUE EAST ON THE NORTH LINE OF SAID LOT, A DISTANCE OF 125.00 FEET TO THE POINT OF BEGINNING OF SAID DIAGONAL LINE; THENCE SOUTH 05 DEGREES, 32 MINUTES WEST TO THE SOUTHERLY LINE OF SAID LOT 3)

ALSO; THAT PART OF LOT 5 AND THE WEST 111.67 FEET OF LOT 4 IN BLOCK 8 IN SHEFFIELD'S ADDITION TO CHICAGO IN THE SOUTHWEST 1/4 OF SECTION 32, TOWNSHIP 40 NORTH, RANGE 14, EAST OF THE THIRD PRINCIPAL MERIDIAN, LYING SOUTH OF THE SOUTH LINE OF CORTLAND STREET (FORMERLY CLYBOURN AVENUE) AND NORTH OF THE RIGHT OF WAY AND RAILROAD LANDS OF THE CHICAGO, MILWAUKEE, ST. PAUL AND PACIFIC RAILROAD COMPANY ALL IN COOK COUNTY, ILLINOIS.

PARCEL AA:

THAT PART OF LOT 3 IN BLOCK 8 IN SHEFFIELD'S ADDITION TO CHICAGO, A SUBDIVISION IN SECTION 32, TOWNSHIP 40 NORTH, RANGE 14, EAST OF THE THIRD PRINCIPAL MERIDIAN, LYING SOUTHERLY OF A LINE 20.00 FEET SOUTHERLY OF, AS MEASURED ALONG THE RADIAL LINES, AND PARALLEL WITH THE CENTER LINE OF THE CURVED MAIN TRACK OF THE S00 LINE RAILROAD, EXCEPTING THEREFROM THAT PART OF SAID LOT 3, LYING WEST OF THE FOLLOWING DESCRIBED DIAGONAL LINE:

BEGINNING AT THE NORTHWEST CORNER OF SAID LOT, BEING IN THE CENTER LINE OF CORTLAND STREET; THENCE DUE EAST ON THE NORTH LINE OF SAID LOT, A DISTANCE OF 125.00 FEET TO THE POINT OF BEGINNING OF SAID DIAGONAL LINE; THENCE SOUTH 05 DEGREES, 32 MINUTES WEST TO THE SOUTHERLY LINE OF SAID LOT 3, ALSO EXCEPT THEREFROM THAT PORTION FALLING WITHIN THE FOLLOWING DESCRIBED LAND:

A PARCEL OF LAND COMPRISED OF PARTS OF LOT 5 TO 11, INCLUSIVE IN BLOCK 2 IN THE SUBDIVISION OF LOT 1 AND 2 IN BLOCK 8 OF SHEFFIELD'S ADDITION TO CHICAGO, IN SECTION 32, TOWNSHIP 40 NORTH, RANGE 14, EAST OF THE THIRD PRINCIPAL MERIDIAN; TOGETHER WITH PART OF LOT 3 IN BLOCK 8 IN SAID SHEFFIELD'S ADDITION, DESCRIBED AS FOLLOWS: COMMENCING AT THE NORTHEAST CORNER OF LOT 11 IN BLOCK 2; THENCE SOUTHEASTERLY ALONG THE NORTHEASTERLY LINE OF SAID LOT AND ALONG THE NORTHEASTERLY LINE OF LOTS 10 AND 9 IN SAID BLOCK 2 (SAID NORTHEASTERLY LINE ALSO BEING THE SOUTHWESTERLY LINE OF NORTH KINGSBURY STREET), A DISTANCE OF 217.66 FEET TO THE POINT OF BEGINNING; THENCE CONTINUING ALONG THE NORTHEASTERLY LINE OF LOTS 9, 8, 7, 6 AND 5, A DISTANCE OF 173.23 FEET; THENCE NORTHWESTERLY AND WESTERLY ALONG A CURVED LINE, CONVEX NORTHEASTERLY AND HAVING A RADIUS OF 663.00 FEET, A DISTANCE OF 392.34 FEET TO A POINT ON THE WEST LINE OF AFOREMENTIONED LOT 11, WHICH IS 143.35 FEET SOUTH OF THE

NORTHWEST CORNER OF SAID LOT, AS MEASURED ALONG SAID WEST LINE; THENCE SOUTH ALONG SAID WEST LINE, A DISTANCE OF 24.65 FEET TO AN ANGLE POINT IN SAID LINE; THENCE SOUTHWESTERLY ALONG THE NORTHWESTERLY LINE OF SAID LOT 11, AND ALONG SAID NORTHWESTERLY LINE EXTENDED SOUTHWESTERLY, A DISTANCE OF 131 FEET, MORE OR LESS TO THE EDGE OF WATER OF THE NORTH BRANCH OF THE CHICAGO RIVER; THENCE NORTHWESTERLY AND WESTERLY ALONG SAID EDGE OF WATER PASSING INTO LOT 3 AFORESAID, TO AN INTERSECTION WITH A LINE DRAWN SOUTH, PERPENDICULAR TO THE SOUTH LINE OF WEST CORTLAND STREET, FROM A POINT 185.00 FEET WEST OF THE AFOREMENTIONED NORTHWEST CORNER OF SAID LOT 11, AS MEASURED ALONG SAID SOUTH LINE; THENCE NORTH ALONG SAID PERPENDICULAR LINE A DISTANCE OF 56.00 FEET, MORE OR LESS TO A POINT 147.01 FEET SOUTH FROM SAID SOUTH LINE OF CORTLAND STREET; THENCE EASTERLY ALONG A CURVED LINE, CONVEX NORTHERLY AND HAVING A RADIUS OF 676.33 FEET, A DISTANCE OF 186.09 FEET TO A POINT ON THE EAST LINE OF SAID LOT 3 (BEING ALSO THE AFOREMENTIONED WEST LINE OF LOT 11), WHICH POINT IS 133.34 FEET SOUTH FROM THE NORTHWEST CORNER OF SAID LOT 11, AS MEASURED ALONG SAID WEST LINE; THENCE EASTERLY AND SOUTHEASTERLY ALONG A CURVED LINE, CONVEX NORTHEASTERLY AND HAVING A RADIUS OF 673.00 FEET, A DISTANCE OF 220.04 FEET TO A POINT; THENCE NORTHEASTERLY ALONG A STRAIGHT LINE, A DISTANCE OF 37.96 FEET TO THE POINT OF BEGINNING), IN COOK COUNTY, ILLINOIS.

PARCEL BB:

A TRACT OF LAND COMPRISING PARTS OF LOTS OF 5 TO 11, (BOTH INCLUSIVE) IN BLOCK 2 IN SUBDIVISION OF LOTS 1 AND 2 OF BLOCK 8 IN SHEFFIELD'S ADDITION TO CHICAGO, IN SECTION 32, TOWNSHIP 40 NORTH, RANGE 14, EAST OF THE THIRD PRINCIPAL MERIDIAN AND ALSO COMPRISING PARTS OF LOTS 3, 4 AND 5 IN BLOCK 8 IN SHEFFIELD'S ADDITION TO CHICAGO, IN SECTION 32, TOWNSHIP 40 NORTH, RANGE 14, EAST OF THE THIRD PRINCIPAL MERIDIAN, WHICH TRACT IS BOUNDED AND DESCRIBED AS FOLLOWS: COMMENCING AT THE INTERSECTION OF THE SOUTH LINE OF CORTLAND STREET (AS OCCUPIED) AND THE SOUTHWESTERLY LINE OF KINGSBURY STREET (AS OCCUPIED); THENCE SOUTHEASTERLY, ALONG THE SOUTHWESTERLY LINE OF SAID KINGSBURY STREET, A DISTANCE OF 248.90 FEET TO THE POINT OF BEGINNING; THENCE CONTINUING ALONG SAID SOUTHWESTERLY LINE, A DISTANCE OF 142.96 FEET TO A POINT OF INTERSECTION WITH AN ARC OF A CIRCLE; THENCE NORTHWESTERLY ALONG THE ARC OF A CIRCLE, (WHICH ARC IS CONVEX NORTHERLY AND HAS A RADIUS OF 663.0 FEET), AN ARC DISTANCE OF 393.18 FEET, TO A POINT ON THE WEST LINE OF SAID LOT 11; THENCE SOUTHERLY, ALONG SAID WEST LINE OF SAID LOT 11, A DISTANCE OF 2.99 FEET TO A POINT OF INTERSECTION WITH AN ARC OF A CIRCLE; THENCE SOUTHWESTERLY ALONG THE ARC OF A CIRCLE, (WHICH ARC IS CONVEX NORTHWESTERLY, HAS A RADIUS OF 663.0 FEET, AND IS 20.00 FEET SOUTHERLY OF AND PARALLEL TO THE CENTERLINE OF THE MAIN RAILROAD TRACK), AN ARC DISTANCE OF 375.54 FEET, TO A POINT OF TANGENCY WITH THE NEXT DESCRIBED COURSE; THENCE SOUTH 61

DEGREES, 03 MINUTES WEST ALONG THE SOUTHEASTERLY LINE OF RAILROAD PROPERTY, AS PER DOCUMENT 2922193 (AS RECORDED WITH THE COUNTY RECORDER FOR COOK COUNTY, ILLINOIS), A DISTANCE OF 404.62 FEET; THENCE SOUTH 19 DEGREES, 03 MINUTES, 20 SECONDS WEST, A DISTANCE OF 40.92 FEET; THENCE NORTH 86 DEGREES, 19 MINUTES, 40 SECONDS WEST, A DISTANCE OF 62.47 FEET; THENCE NORTH 51 DEGREES, 10 MINUTES, 30 SECONDS WEST, A DISTANCE OF 139.25 FEET; THENCE NORTH 26 DEGREES, 00 MINUTE WEST, A DISTANCE OF 36.64 FEET; THENCE SOUTH 60 DEGREES, 13 MINUTES EAST ALONG THE NORTHERLY LINE OF RAILROAD PROPERTY, AS PER SAID DOCUMENT 2922193, A DISTANCE OF 107.0 FEET; THENCE SOUTH 80 DEGREES, 16 MINUTES EAST, ALONG THE NORTHERLY LINE OF RAILROAD PROPERTY, AS PER SAID DOCUMENT 2922193, A DISTANCE OF 61.0 FEET; THENCE NORTH 61 DEGREES, 03 MINUTES EAST ALONG THE NORTHWESTERLY LINE OF RAILROAD PROPERTY, AS PER SAID DOCUMENT 2922193, A DISTANCE OF 360.79 FEET TO A POINT ON THE EAST LINE OF SAID LOT 4; THENCE NORTH 00 DEGREES, 01 MINUTES EAST ALONG THE EAST LINE OF SAID LOT 4, A DISTANCE OF 5.71 FEET; THENCE NORTH 61 DEGREES, 05 MINUTES EAST ALONG THE NORTHERLY RIGHT OF WAY LINE OF SAID MILWAUKEE ROAD, A DISTANCE OF 61.97 FEET TO A POINT; THENCE NORTH 62 DEGREES, 17 MINUTES EAST ALONG THE NORTHERLY RIGHT OF WAY LINE OF SAID MILWAUKEE ROAD, A DISTANCE OF 59.22 FEET TO A POINT; THENCE NORTH 05 DEGREES, 32 MINUTES EAST, A DISTANCE OF 56.02 FEET; THENCE SOUTH 89 DEGREES, 59 MINUTES EAST, A DISTANCE OF 326.0 FEET TO A POINT ON THE EAST LINE OF SAID LOT 3; THENCE SOUTHERLY, ALONG THE EAST LINE OF SAID LOT 3, A DISTANCE OF 9.30 FEET TO A POINT OF INTERSECTION WITH AN ARC OF A CIRCLE; THENCE SOUTHEASTERLY ALONG THE ARC OF A CIRCLE, (WHICH ARC IS CONCAVE SOUTHWESTERLY AND HAS A RADIUS OF 697.0 FEET), AN ARC DISTANCE OF 272.63 FEET TO THE POINT OF BEGINNING, (EXCEPT THEREFROM THAT PORTION FALLING WITHIN THE FOLLOWING DESCRIBED LAND:

A PARCEL OF LAND COMPRISED OF PARTS OF LOT 5 TO 11, INCLUSIVE IN BLOCK 2 IN THE SUBDIVISION OF LOT 1 AND 2 IN BLOCK 8 OF SHEFFIELD'S ADDITION TO CHICAGO, IN SECTION 32, TOWNSHIP 40 NORTH, RANGE 14, EAST OF THE THIRD PRINCIPAL MERIDIAN; TOGETHER WITH PART OF LOT 3 IN BLOCK 8 IN SAID SHEFFIELD'S ADDITION, DESCRIBED AS FOLLOWS: COMMENCING AT THE NORTHEAST CORNER OF LOT 11 IN BLOCK 2; THENCE SOUTHEASTERLY ALONG THE NORTHEASTERLY LINE OF SAID LOT AND ALONG THE NORTHEASTERLY LINE OF LOTS 10 AND 9 IN SAID BLOCK 2 (SAID NORTHEASTERLY LINE ALSO BEING THE SOUTHWESTERLY LINE OF NORTH KINGSBURY STREET), A DISTANCE OF 217.66 FEET TO THE POINT OF BEGINNING; THENCE CONTINUING ALONG THE NORTHEASTERLY LINE OF LOTS 9, 8, 7, 6 AND 5, A DISTANCE OF 173.23 FEET; THENCE NORTHWESTERLY AND WESTERLY ALONG A CURVED LINE, CONVEX NORTHEASTERLY AND HAVING A RADIUS OF 663.00 FEET, A DISTANCE OF 392.34 FEET TO A POINT ON THE WEST LINE OF AFOREMENTIONED LOT 11, WHICH IS 143.35 FEET SOUTH OF THE NORTHWEST CORNER OF SAID LOT, AS MEASURED ALONG SAID WEST LINE; THENCE SOUTH ALONG SAID WEST LINE, A DISTANCE OF 24.65 FEET TO AN ANGLE POINT IN SAID LINE; THENCE

SOUTHWESTERLY ALONG THE NORTHWESTERLY LINE OF SAID LOT 11, AND ALONG SAID NORTHWESTERLY LINE EXTENDED SOUTHWESTERLY, A DISTANCE OF 131 FEET, MORE OR LESS TO THE EDGE OF WATER OF THE NORTH BRANCH OF THE CHICAGO RIVER; THENCE NORTHWESTERLY AND WESTERLY ALONG SAID EDGE OF WATER PASSING INTO LOT 3 AFORESAID, TO AN INTERSECTION WITH A LINE DRAWN SOUTH, PERPENDICULAR TO THE SOUTH LINE OF WEST CORTLAND STREET, FROM A POINT 185.00 FEET WEST OF THE AFOREMENTIONED NORTHWEST CORNER OF SAID LOT 11, AS MEASURED ALONG SAID SOUTH LINE; THENCE NORTH ALONG SAID PERPENDICULAR LINE, A DISTANCE OF 56 FEET, MORE OR LESS TO A POINT 147.01 FEET SOUTH FROM SAID SOUTH LINE OF CORTLAND STREET; THENCE EASTERLY ALONG A CURVED LINE, CONVEX NORTHERLY AND HAVING A RADIUS OF 676.33 FEET, A DISTANCE OF 186.09 FEET TO A POINT ON THE EAST LINE OF SAID LOT 3 (BEING ALSO THE AFOREMENTIONED WEST LINE OF LOT 11), WHICH POINT IS 133.34 FEET SOUTH FROM THE NORTHWEST CORNER OF SAID LOT 11, AS MEASURED ALONG SAID WEST LINE; THENCE EASTERLY AND SOUTHEASTERLY ALONG A CURVED LINE, CONVEX NORTHEASTERLY AND HAVING A RADIUS OF 673.00 FEET, A DISTANCE OF 220.04 FEET TO A POINT; THENCE NORTHEASTERLY ALONG A STRAIGHT LINE, A DISTANCE OF 37.96 FEET TO THE POINT OF BEGINNING), IN COOK COUNTY, ILLINOIS.

PARCEL CC:

ALL THAT PART OF NORTH SOUTHPORT AVENUE VACATED BY ORDINANCE RECORDED JANUARY 5, 1994 AS DOCUMENT 94-014634, IN COOK COUNTY, ILLINOIS, LYING EAST OF THE EAST LINE OF LOTS 1 TO 4, BOTH INCLUSIVE, IN BLOCK 5 IN W. F. DOMINICK'S SUBDIVISION OF LOTS 1, 2 AND 3 IN BLOCK 14 OF SHEFFIELD'S ADDITION TO CHICAGO IN SECTION 32, TOWNSHIP 40 NORTH, RANGE 14, EAST OF THE THIRD PRINCIPAL MERIDIAN; LYING EAST OF THE EAST LINE OF LOT 1 IN BLOCK 1 IN J. F. LAWRENCE'S SUBDIVISION OF LOT 4 IN BLOCK 14 IN SHEFFIELD'S ADDITION AFOREMENTIONED: LYING EAST OF THE EAST LINE OF LOT 1 IN BLOCK 2 IN J. F. LAWRENCE'S SUBDIVISION AFOREMENTIONED; LYING EAST OF A LINE DRAWN FROM THE SOUTHEAST CORNER OF LOT 4 IN BLOCK 5 IN W. F. DOMINICK'S SUBDIVISION AFOREMENTIONED TO THE NORTHEAST CORNER OF LOT 1 IN BLOCK 1 IN J. F. LAWRENCE'S SUBDIVISION AFOREMENTIONED; LYING EAST OF A LINE DRAWN FROM THE SOUTHEAST CORNER OF LOT 1 IN BLOCK 1 TO THE NORTHEAST CORNER OF LOT 1 IN BLOCK 2 IN J. F. LAWRENCE'S SUBDIVISION AFOREMENTIONED; LYING EAST OF A LINE DRAWN FROM THE SOUTHEAST CORNER OF LOT 1 IN BLOCK 1 IN J. F. LAWRENCE'S SUBDIVISION AFOREMENTIONED TO THE NORTHEAST CORNER OF LOT 5 IN BLOCK 14 IN SHEFFIELD'S ADDITION TO CHICAGO AFOREMENTIONED; LYING EAST OF THE EAST LINE OF LOT 5 IN BLOCK 14 IN SHEFFIELD'S ADDITION TO CHICAGO AFOREMENTIONED; LYING WEST OF THE WEST LINE OF LOTS 43, 44, 45, 48, 49 AND THE WEST LINE OF LOTS 51 TO 63, BOTH INCLUSIVE; LYING WEST OF A LINE DRAWN FROM THE SOUTHWEST CORNER OF LOT 61 TO THE NORTHWEST CORNER OF LOT 60; LYING WEST OF A LINE DRAWN FROM THE SOUTHWEST CORNER OF LOT 45 TO THE NORTHWEST CORNER OF LOT 44 (SAID LINE BEING THE WEST LINE

OF WEST CROOKED STREET VACATED BY ORDINANCE PASSED JUNE 10, 1960 RECORDED AUGUST 22, 1960 AS DOCUMENT 17943256) ALL IN BLOCK 1 IN SUBDIVISION OF BLOCK 13 IN SHEFFIELD'S ADDITION TO CHICAGO IN SECTION 32; LYING NORTH OF A LINE DRAWN FROM THE SOUTHEAST CORNER OF LOT 5 IN BLOCK 14 IN SHEFFIELD'S ADDITION TO CHICAGO AFOREMENTIONED TO THE SOUTHWEST CORNER OF LOT 43 IN BLOCK 1 IN SUBDIVISION OF BLOCK 13 AFOREMENTIONED; AND LYING SOUTH OF THE EASTWARDLY EXTENSION OF THE NORTH LINE OF LOT 1 IN BLOCK 5 IN W. F. DOMINICK'S SUBDIVISION AFOREMENTIONED, ALSO

ALL THAT PART OF WEST ARMITAGE AVENUE VACATED BY ORDINANCE RECORDED JANUARY 5, 1994 AS DOCUMENT 94-014634, IN COOK COUNTY, ILLINOIS, LYING SOUTH OF THE SOUTH LINE OF LOTS 1 TO 15, BOTH INCLUSIVE, IN BLOCK 1; LYING NORTH OF THE NORTH LINE OF LOTS 1 TO 13, BOTH INCLUSIVE, IN BLOCK 2; LYING WEST OF A LINE DRAWN FROM THE SOUTHEAST CORNER OF LOT 1 IN BLOCK 1 TO THE NORTHEAST CORNER OF LOT 1 IN BLOCK 2; AND LYING EASTERLY OF A LINE DRAWN FROM A POINT ON THE SOUTH LINE OF LOT 15 IN BLOCK 1, WHICH IS 346.58 FEET WEST OF THE WEST LINE OF NORTH SOUTHPORT AVENUE, AS MEASURED ON THE NORTH LINE OF VACATED WEST ARMITAGE AVENUE, TO A POINT ON THE NORTH LINE OF LOT 13 IN BLOCK 2, WHICH IS 331.58 FEET WEST OF THE WEST LINE OF VACATED NORTH SOUTHPORT AVENUE AS MEASURED ON THE SOUTH LINE OF VACATED WEST ARMITAGE AVENUE, (EXCEPTING THEREFROM THAT PORTION OF SAID WEST ARMITAGE AVENUE, LYING WEST OF A LINE DRAWN FROM A POINT ON THE SOUTH LINE OF SAID LOT 15, WHICH IS 334.69 FEET WEST OF THE WEST LINE OF NORTH SOUTHPORT AVENUE, TO A POINT ON THE NORTH LINE OF SAID LOT 13, WHICH IS 334.69 FEET WEST OF THE WEST LINE OF NORTH SOUTHPORT AVENUE) ALL IN J. F. LAWRENCE'S SUBDIVISION AFOREMENTIONED.

PARCEL DD:

THAT PART OF THE 12 FOOT VACATED ALLEY AS VACATED BY ORDINANCE RECORDED JANUARY 5, 1994 AS DOCUMENT 94-014634, IN COOK COUNTY, ILLINOIS, DESCRIBED AS FOLLOWS: BEGINNING AT THE SOUTHEAST CORNER OF LOT 4 IN BLOCK 5 IN W. F. DOMINICK'S SUBDIVISION OF LOTS 1, 2 AND 3 IN BLOCK 14 OF SHEFFIELD'S ADDITION TO CHICAGO IN SECTION 32, TOWNSHIP 40 NORTH, RANGE 14 EAST OF THE THIRD PRINCIPAL MERIDIAN; THENCE SOUTH 01°51'31" EAST 12.00 FEET TO THE NORTHEAST CORNER OF LOT 1 IN BLOCK 1 IN J. F. LAWRENCE'S SUBDIVISION OF LOT 4 IN BLOCK 14 IN SHEFFIELD'S ADDITION AFORESAID; THENCE SOUTH 88°10'29" WEST ALONG THE SOUTH LINE OF SAID VACATED ALLEY 182.17 FEET TO THE WESTERLY LINE THEREOF; THENCE NORTH 01°51'31" WEST 6.00 FEET TO THE NORTH LINE OF THE SOUTH HALF OF SAID VACATED ALLEY; THENCE NORTH 88°10'29" EAST ALONG THE LAST MENTIONED NORTH LINE 46.17 FEET THE SOUTHERLY EXTENSION OF THE EAST LINE OF LOT 5 IN BLOCK 5 IN W. F. DOMINICK'S SUBDIVISION AFORESAID; THENCE NORTH 01°51'31" WEST ALONG SAID SOUTHERLY EXTENSION 6.00 FEET TO THE SOUTHEAST CORNER OF SAID LOT 5; THENCE NORTH

88°10'29" EAST ALONG THE NORTH LINE OF SAID VACATED ALLEY 136.00 FEET TO THE POINT OF BEGINNING, IN COOK COUNTY, ILLINOIS.

PARCEL EE:

THAT PART OF LOTS 9 AND 10 IN BLOCK 2 IN THE SUBDIVISION OF LOTS 1 AND 2 IN BLOCK 8 OF SHEFFIELD'S ADDITION TO CHICAGO, IN SECTION 32, TOWNSHIP 32 NORTH, RANGE 14 EAST OF THE THIRD PRINCIPAL MERIDIAN, DESCRIBED AS FOLLOWS: COMMENCING AT THE NORTHEAST CORNER OF LOT 11 IN SAID BLOCK 2 BEING ALSO THE POINT OF INTERSECTION OF THE SOUTH LINE OF WEST CORTLAND STREET WITH THE SOUTHWESTERLY LINE OF NORTH KINGSBURY STREET; THENCE SOUTHEASTERLY ALONG THE SOUTHWESTERLY LINE OF NORTH KINGSBURY STREET, HAVING AN ASSUMED BEARING OF SOUTH 46 DEGREES 43 MINUTES 07 SECONDS EAST, A DISTANCE OF 217.66 FEET TO THE POINT OF BEGINNING; THENCE SOUTH 43 DEGREES 16 MINUTES 53 SECONDS WEST 11.94 FEET; THENCE WESTERLY 64.98 FEET ALONG THE ARC OF A CIRCLE HAVING A RADIUS OF 697.00 FEET, CONCAVE SOUTHERLY AND WHOSE CHORD BEARS NORTH 71 DEGREES 40 MINUTES 47 SECONDS WEST, A DISTANCE OF 64.96 FEET; THENCE NORTH 64 DEGREES 09 MINUTES 00 SECONDS EAST 42.12 FEET TO THE SOUTHWESTERLY LINE OF NORTH KINGSBURY STREET; THENCE SOUTH 64 DEGREES 43 MINUTES 07 SECONDS EAST ALONG THE SOUTHWESTERLY LINE OF NORTH KINGSBURY STREET 43.89 FEET TO THE POINT OF BEGINNING, IN COOK COUNTY, ILLINOIS.

PARCEL Z, AA, BB AND EE ALSO KNOWN AS:

THAT PART OF LOTS 3, 4 AND 5 IN BLOCK 8 IN SHEFFIELD'S ADDITION TO CHICAGO IN THE SOUTHWEST 1/4 OF SECTION 32, TOWNSHIP 40 NORTH, RANGE 14, EAST OF THE THIRD PRINCIPAL MERIDIAN, TOGETHER WITH LOTS OF 5 TO 11, INCLUSIVE IN BLOCK 2 IN SUBDIVISION OF LOTS 1 AND 2 OF BLOCK 8 IN SHEFFIELD'S ADDITION TO CHICAGO AFORESAID, TAKEN AS A TRACT AND DESCRIBED AS FOLLOWS:

COMMENCING AT THE NORTH EAST CORNER OF SAID LOT 3; THENCE SOUTH 88°18'03" WEST ALONG THE NORTH LINE THEREOF 315.00 FEET; THENCE SOUTH 03°50'39" WEST 33.16 FEET TO THE SOUTH LINE OF WEST CORTLAND STREET AND THE POINT OF BEGINNING; THENCE SOUTH 03°50'39" WEST 100.63 FEET; THENCE NORTH 88°16'19" EAST 327.92 FEET TO A POINT ON THE EAST LINE OF SAID LOT 3; THENCE SOUTH 01°41'57" EAST ALONG SAID EAST LINE 9.30 FEET; THENCE EASTERLY 174.84 FEET ALONG THE ARC OF A CIRCLE HAVING A RADIUS OF 697.00 FEET CONCAVE SOUTHERLY AND WHOSE CHORD BEARS SOUTH 81°32'13" EAST, A DISTANCE OF 174.38 FEET; THENCE NORTH 64°09'00" EAST 42.12 FEET TO THE SOUTHWESTERLY LINE OF

NORTH KINGSBURY STREET; THENCE SOUTH 46°43'07" EAST ALONG SAID SOUTHWESTERLY LINE 43.89 FEET; THENCE SOUTH 43°16'53" WEST 37.96 FEET; THENCE WESTERLY 220.45 FEET ALONG THE ARC OF A CIRCLE HAVING A RADIUS OF 673.00 FEET CONCAVE SOUTHERLY AND WHOSE CHORD BEARS NORTH 79°14'01" WEST, A DISTANCE OF 219.46 FEET TO A POINT ON THE EAST LINE OF SAID LOT 3; THENCE WESTERLY 186.09 FEET ALONG THE ARC OF A CIRCLE HAVING A RADIUS OF 676.33 FEET CONCAVE SOUTHERLY AND WHOSE CHORD BEARS SOUTH 84°04'26" WEST, A DISTANCE OF 185.50 FEET TO AN INTERSECTION WITH A LINE DRAWN SOUTH, PERPENDICULAR TO THE SOUTH LINE OF WEST CORTLAND STREET, FROM A POINT 185.00 FEET WEST OF THE NORTHWEST CORNER OF SAID LOT 11, AS MEASURED ALONG SAID SOUTH LINE; THENCE SOUTH 01°41'57" EAST ALONG SAID PERPENDICULAR LINE 56.00 FEET; THENCE SOUTH 83°39'22" EAST 11.37 FEET; THENCE SOUTH 70°53'56" EAST 50.08 FEET; THENCE SOUTH 49°46'38" EAST 51.36 FEET TO POINT ON THE NORTHWESTERLY LINE OF SAID LOT 11; THENCE SOUTH 43°18'03" WEST ALONG THE SOUTHWESTERLY EXTENSION OF THE NORTHWESTERLY LINE OF SAID LOT 11 A DISTANCE OF 74.23 FEET TO THE SOUTH LINE OF LOT 3; THE NEXT 8 COURSES BEING ALONG THE SOUTH LINE OF SAID LOT 3; THENCE NORTH 77°29'18" WEST 44.01 FEET; THENCE SOUTH 86°56'27" WEST 57.52 FEET; THENCE SOUTH 72°22'52" WEST 37.43 FEET; THENCE SOUTH 60°06'09" WEST 42.73 FEET; THENCE SOUTH 63°16'09" WEST 40.75 FEET; THENCE SOUTH 58°24'03" WEST 35.59 FEET; THENCE SOUTH 60°44'08" WEST 34.28 FEET; THENCE SOUTH 59°11'16" WEST 30.72 FEET TO THE SOUTHEAST CORNER OF SAID LOT 4; THENCE SOUTH 54°23'01" WEST ALONG THE SOUTH LINE OF SAID LOT 4 A DISTANCE OF 132.93 FEET; THENCE SOUTH 62°25'32" WEST ALONG THE SOUTH LINE OF SAID LOT 4 A DISTANCE OF 132.29 FEET TO A POINT ON THE EAST LINE OF THE WEST 111.67 FEET OF SAID LOT 4; THENCE NORTH 01°41'57" WEST ALONG SAID EAST LINE 133.86 FEET; THENCE SOUTH 59°23'03" WEST 44.82 FEET; THENCE SOUTH 17°23'23" WEST 40.92 FEET; THENCE NORTH 87°59'37" WEST 62.47 FEET; THENCE NORTH 52°50'27" WEST 139.25 FEET; THENCE NORTH 27°39'57" WEST 36.64 FEET; THENCE SOUTH 88°18'12" WEST 54.31 FEET TO THE WEST LINE OF SAID LOT 5; THENCE NORTH 18°03'47" WEST ALONG THE WEST LINE OF SAID LOT 5 A DISTANCE OF 171.36 FEET; THENCE NORTH 13°28'04" WEST ALONG THE WEST LINE OF SAID LOT 5 A DISTANCE OF 98.96 FEET; THENCE NORTH 09°57'21" WEST ALONG THE WEST LINE OF SAID LOT 5 A DISTANCE OF 69.46 FEET TO THE SOUTH LINE OF WEST CORTLAND STREET; THENCE NORTH 88°18'03" EAST ALONG THE SOUTH LINE OF WEST CORTLAND STREET 723.31 FEET TO THE POINT OF BEGINNING, IN COOK COUNTY, ILLINOIS.

**CITY OF CHICAGO
ECONOMIC DISCLOSURE STATEMENT
AND AFFIDAVIT**

SECTION I -- GENERAL INFORMATION

A. Legal name of the Disclosing Party submitting this EDS. Include d/b/a/ if applicable:

Lone Star Real Estate Fund IV (U.S.), L.P.

Check ONE of the following three boxes:

Indicate whether the Disclosing Party submitting this EDS is:

1. the Applicant

OR

2. a legal entity currently holding, or anticipated to hold within six months after City action on the contract, transaction or other undertaking to which this EDS pertains (referred to below as the "Matter"), a direct or indirect interest in excess of 7.5% in the Applicant. State the Applicant's legal name: Alloy Property Company, LLC and Alloy Property Company 2, LLC (property owner)

OR

3. a legal entity with a direct or indirect right of control of the Applicant (see Section II(B)(1)) State the legal name of the entity in which the Disclosing Party holds a right of control:

B. Business address of the Disclosing Party: 2711 N. Haskell Avenue, Suite 1700, Dallas, TX 75204

C. Telephone: _____ Fax: 312-874-7008 Email: _____

D. Name of contact person: Anna Simpson

E. Federal Employer Identification No. (if you have one): _____

F. Brief description of the Matter to which this EDS pertains. (Include project number and location of property, if applicable):

Application for planned development for property located on Exhibit A attached hereto.

G. Which City agency or department is requesting this EDS? DPD

If the Matter is a contract being handled by the City's Department of Procurement Services, please complete the following:

Specification # N/A and Contract # N/A

SECTION II -- DISCLOSURE OF OWNERSHIP INTERESTS

A. NATURE OF THE DISCLOSING PARTY

1. Indicate the nature of the Disclosing Party:

- Person
 - Publicly registered business corporation
 - Privately held business corporation
 - Sole proprietorship
 - General partnership
 - Limited partnership
 - Trust
 - Limited liability company
 - Limited liability partnership
 - Joint venture
 - Not-for-profit corporation
- (Is the not-for-profit corporation also a 501(c)(3))?
 Yes No
 Other (please specify)

2. For legal entities, the state (or foreign country) of incorporation or organization, if applicable:

Delaware

3. For legal entities not organized in the State of Illinois: Has the organization registered to do business in the State of Illinois as a foreign entity?

- Yes
- No
- Organized in Illinois

B. IF THE DISCLOSING PARTY IS A LEGAL ENTITY:

1. List below the full names and titles, if applicable, of: (i) all executive officers and all directors of the entity; (ii) **for not-for-profit corporations**, all members, if any, which are legal entities (if there are no such members, write "no members which are legal entities"); (iii) **for trusts, estates or other similar entities**, the trustee, executor, administrator, or similarly situated party; (iv) **for general or limited partnerships, limited liability companies, limited liability partnerships or joint ventures**, each general partner, managing member, manager or any other person or legal entity that directly or indirectly controls the day-to-day management of the Applicant.

NOTE: Each legal entity listed below must submit an EDS on its own behalf.

Name

Title

See Attachment 2.1

2. Please provide the following information concerning each person or legal entity having a direct or indirect, current or prospective (i.e. within 6 months after City action) beneficial interest (including ownership) in excess of 7.5% of the Applicant. Examples of such an interest include shares in a corporation, partnership interest in a partnership or joint venture, interest of a member or manager in a

Attachment 2-1

Section II.B.1. List below the full names and titles of all executive officers and all directors of the entity

Marc L. Lipshy, President
Laura Sims, Vice President and Assistant Secretary
Mark S. Schuck, Vice President
Steven R. Shearer, Vice President
Summer Trejo, Vice President and Secretary
Susan Kiker, Vice President

Alloy Property Holdings, LLC – Managing Member

limited liability company, or interest of a beneficiary of a trust, estate or other similar entity. If none, state "None."

NOTE: Each legal entity listed below may be required to submit an EDS on its own behalf.

Name	Business Address	Percentage Interest in the Applicant
------	------------------	--------------------------------------

See Attachment 3-1

SECTION III -- INCOME OR COMPENSATION TO, OR OWNERSHIP BY, CITY ELECTED OFFICIALS

Has the Disclosing Party provided any income or compensation to any City elected official during the 12-month period preceding the date of this EDS? Yes No

Does the Disclosing Party reasonably expect to provide any income or compensation to any City elected official during the 12-month period following the date of this EDS? Yes No

If "yes" to either of the above, please identify below the name(s) of such City elected official(s) and describe such income or compensation:

Does any City elected official or, to the best of the Disclosing Party's knowledge after reasonable inquiry, any City elected official's spouse or domestic partner, have a financial interest (as defined in Chapter 2-156 of the Municipal Code of Chicago ("MCC")) in the Disclosing Party?

Yes No

If "yes," please identify below the name(s) of such City elected official(s) and/or spouse(s)/domestic partner(s) and describe the financial interest(s).

SECTION IV -- DISCLOSURE OF SUBCONTRACTORS AND OTHER RETAINED PARTIES

The Disclosing Party must disclose the name and business address of each subcontractor, attorney, lobbyist (as defined in MCC Chapter 2-156), accountant, consultant and any other person or entity whom the Disclosing Party has retained or expects to retain in connection with the Matter, as well as the nature of the relationship, and the total amount of the fees paid or estimated to be paid. The Disclosing Party is not required to disclose employees who are paid solely through the Disclosing Party's regular payroll. If the Disclosing Party is uncertain whether a disclosure is required under this Section, the Disclosing Party must either ask the City whether disclosure is required or make the disclosure.

Attachment 3-1

Section II. B.2. Please provide the following information concerning each person or entity having a direct or indirect, current or prospective (i.e. within 6 months after City action) beneficial interest (including ownership) in excess of 7.5% of the Applicant.

<u>Name</u>	<u>Business Address</u>	<u>Percentage Interest in the Applicant</u>
Alloy Property Holdings, LLC	2711 N. Haskell Avenue, Suite 1700 Dallas, TX 75204	100% - Direct
Alloy Lower Joint Venture, LLC	2711 N. Haskell Avenue, Suite 1700 Dallas, TX 75204	100% - Indirect
LSREF4 Alloy Property Holdings, LLC	2711 N. Haskell Avenue, Suite 1700 Dallas, TX 75204	85% - Indirect
Sterling Bay LY, LLC	1330 W. Fulton St., Suite 800 Chicago, IL 60607	15% - Indirect
Sterling Bay LY Investors, LLC	1330 W. Fulton St., Suite 800 Chicago, IL 60607	15% - Indirect
SBCP II Qualified Purchasers, LP	1330 W. Fulton St., Suite 800 Chicago, IL 60607	12.5% - Indirect
LSREF4 Alloy Super Holdings, LLC	2711 N. Haskell Avenue, Suite 1700 Dallas, TX 75204	85% - Indirect
Alloy Upper Joint Venture, LLC	2711 N. Haskell Avenue, Suite 1700 Dallas, TX 75204	85% - Indirect
LSREF4 Super REIT Partners, L.P.	2711 N. Haskell Avenue, Suite 1700 Dallas, TX 75204	85% - Indirect
Lone Star Real Estate Fund IV (U.S.), L.P.	2711 N. Haskell Avenue, Suite 1700 Dallas, TX 75204	42% - Indirect
LSF RE IV International, L.P.	2711 N. Haskell Avenue, Suite 1700	Current 41% - Indirect
LSF RE IV Capital Investments, L.P.	2711 N. Haskell Avenue, Suite 1700 Dallas, TX 75204	Future 41% - Indirect

Name (indicate whether retained or anticipated to be retained)	Business Address	Relationship to Disclosing Party (subcontractor, attorney, lobbyist, etc.)	Fees (indicate whether paid or estimated.) NOTE: "hourly rate" or "t.b.d." is not an acceptable response.
--	------------------	--	---

(Add sheets if necessary)

Check here if the Disclosing Party has not retained, nor expects to retain, any such persons or entities.

SECTION V -- CERTIFICATIONS

A. COURT-ORDERED CHILD SUPPORT COMPLIANCE

Under MCC Section 2-92-415, substantial owners of business entities that contract with the City must remain in compliance with their child support obligations throughout the contract's term.

Has any person who directly or indirectly owns 10% or more of the Disclosing Party been declared in arrearage on any child support obligations by any Illinois court of competent jurisdiction?

Yes No No person directly or indirectly owns 10% or more of the Disclosing Party.

If "Yes," has the person entered into a court-approved agreement for payment of all support owed and is the person in compliance with that agreement?

Yes No

B. FURTHER CERTIFICATIONS

1. [This paragraph 1 applies only if the Matter is a contract being handled by the City's Department of Procurement Services.] In the 5-year period preceding the date of this EDS, neither the Disclosing Party nor any Affiliated Entity [see definition in (5) below] has engaged, in connection with the performance of any public contract, the services of an integrity monitor, independent private sector inspector general, or integrity compliance consultant (i.e., an individual or entity with legal, auditing, investigative, or other similar skills, designated by a public agency to help the agency monitor the activity of specified agency vendors as well as help the vendors reform their business practices so they can be considered for agency contracts in the future, or continue with a contract in progress).

2. The Disclosing Party and its Affiliated Entities are not delinquent in the payment of any fine, fee, tax or other source of indebtedness owed to the City of Chicago, including, but not limited to, water and sewer charges, license fees, parking tickets, property taxes and sales taxes, nor is the Disclosing Party delinquent in the payment of any tax administered by the Illinois Department of Revenue.

3. The Disclosing Party and, if the Disclosing Party is a legal entity, all of those persons or entities identified in Section II(B)(1) of this EDS:

a. are not presently debarred, suspended, proposed for debarment, declared ineligible or voluntarily excluded from any transactions by any federal, state or local unit of government;

b. have not, during the 5 years before the date of this EDS, been convicted of a criminal offense, adjudged guilty, or had a civil judgment rendered against them in connection with: obtaining, attempting to obtain, or performing a public (federal, state or local) transaction or contract under a public transaction; a violation of federal or state antitrust statutes; fraud; embezzlement; theft; forgery; bribery; falsification or destruction of records; making false statements; or receiving stolen property;

c. are not presently indicted for, or criminally or civilly charged by, a governmental entity (federal, state or local) with committing any of the offenses set forth in subparagraph (b) above;

d. have not, during the 5 years before the date of this EDS, had one or more public transactions (federal, state or local) terminated for cause or default; and

e. have not, during the 5 years before the date of this EDS, been convicted, adjudged guilty, or found liable in a civil proceeding, or in any criminal or civil action, including actions concerning environmental violations, instituted by the City or by the federal government, any state, or any other unit of local government.

4. The Disclosing Party understands and shall comply with the applicable requirements of MCC Chapters 2-56 (Inspector General) and 2-156 (Governmental Ethics).

5. Certifications (5), (6) and (7) concern:

- the Disclosing Party;
- any "Contractor" (meaning any contractor or subcontractor used by the Disclosing Party in connection with the Matter, including but not limited to all persons or legal entities disclosed under Section IV, "Disclosure of Subcontractors and Other Retained Parties");
- any "Affiliated Entity" (meaning a person or entity that, directly or indirectly: controls the Disclosing Party, is controlled by the Disclosing Party, or is, with the Disclosing Party, under common control of another person or entity). Indicia of control include, without limitation: interlocking management or ownership; identity of interests among family members, shared facilities and equipment; common use of employees; or organization of a business entity following the ineligibility of a business entity to do business with federal or state or local government, including the City, using substantially the same management, ownership, or principals as the ineligible entity. With respect to Contractors, the term Affiliated Entity means a person or entity that directly or indirectly controls the Contractor, is controlled by it, or, with the Contractor, is under common control of another person or entity;
- any responsible official of the Disclosing Party, any Contractor or any Affiliated Entity or any other official, agent or employee of the Disclosing Party, any Contractor or any Affiliated Entity, acting pursuant to the direction or authorization of a responsible official of the Disclosing Party, any Contractor or any Affiliated Entity (collectively "Agents").

Neither the Disclosing Party, nor any Contractor, nor any Affiliated Entity of either the Disclosing Party or any Contractor, nor any Agents have, during the 5 years before the date of this EDS, or, with respect to a Contractor, an Affiliated Entity, or an Affiliated Entity of a Contractor during the 5 years before the date of such Contractor's or Affiliated Entity's contract or engagement in connection with the Matter:

- a. bribed or attempted to bribe, or been convicted or adjudged guilty of bribery or attempting to bribe, a public officer or employee of the City, the State of Illinois, or any agency of the federal government or of any state or local government in the United States of America, in that officer's or employee's official capacity;
- b. agreed or colluded with other bidders or prospective bidders, or been a party to any such agreement, or been convicted or adjudged guilty of agreement or collusion among bidders or prospective bidders, in restraint of freedom of competition by agreement to bid a fixed price or otherwise; or
- c. made an admission of such conduct described in subparagraph (a) or (b) above that is a matter of record, but have not been prosecuted for such conduct; or
- d. violated the provisions referenced in MCC Subsection 2-92-320(a)(4)(Contracts Requiring a Base Wage); (a)(5)(Debarment Regulations); or (a)(6)(Minimum Wage Ordinance).

6. Neither the Disclosing Party, nor any Affiliated Entity or Contractor, or any of their employees, officials, agents or partners, is barred from contracting with any unit of state or local government as a result of engaging in or being convicted of (1) bid-rigging in violation of 720 ILCS 5/33E-3; (2) bid-rotating in violation of 720 ILCS 5/33E-4; or (3) any similar offense of any state or of the United States of America that contains the same elements as the offense of bid-rigging or bid-rotating.

7. Neither the Disclosing Party nor any Affiliated Entity is listed on a Sanctions List maintained by the United States Department of Commerce, State, or Treasury, or any successor federal agency.

8. [FOR APPLICANT ONLY] (i) Neither the Applicant nor any "controlling person" [see MCC Chapter 1-23, Article I for applicability and defined terms] of the Applicant is currently indicted or charged with, or has admitted guilt of, or has ever been convicted of, or placed under supervision for, any criminal offense involving actual, attempted, or conspiracy to commit bribery, theft, fraud, forgery, perjury, dishonesty or deceit against an officer or employee of the City or any "sister agency"; and (ii) the Applicant understands and acknowledges that compliance with Article I is a continuing requirement for doing business with the City. NOTE: If MCC Chapter 1-23, Article I applies to the Applicant, that Article's permanent compliance timeframe supersedes 5-year compliance timeframes in this Section V.

9. [FOR APPLICANT ONLY] The Applicant and its Affiliated Entities will not use, nor permit their subcontractors to use, any facility listed as having an active exclusion by the U.S. EPA on the federal System for Award Management ("SAM").

10. [FOR APPLICANT ONLY] The Applicant will obtain from any contractors/subcontractors hired or to be hired in connection with the Matter certifications equal in form and substance to those in Certifications (2) and (9) above and will not, without the prior written consent of the City, use any such

contractor/subcontractor that does not provide such certifications or that the Applicant has reason to believe has not provided or cannot provide truthful certifications.

11. If the Disclosing Party is unable to certify to any of the above statements in this Part B (Further Certifications), the Disclosing Party must explain below:

None

If the letters "NA," the word "None," or no response appears on the lines above, it will be conclusively presumed that the Disclosing Party certified to the above statements.

12. To the best of the Disclosing Party's knowledge after reasonable inquiry, the following is a complete list of all current employees of the Disclosing Party who were, at any time during the 12-month period preceding the date of this EDS, an employee, or elected or appointed official, of the City of Chicago (if none, indicate with "N/A" or "none").

None

13. To the best of the Disclosing Party's knowledge after reasonable inquiry, the following is a complete list of all gifts that the Disclosing Party has given or caused to be given, at any time during the 12-month period preceding the execution date of this EDS, to an employee, or elected or appointed official, of the City of Chicago. For purposes of this statement, a "gift" does not include: (i) anything made generally available to City employees or to the general public, or (ii) food or drink provided in the course of official City business and having a retail value of less than \$25 per recipient, or (iii) a political contribution otherwise duly reported as required by law (if none, indicate with "N/A" or "none"). As to any gift listed below, please also list the name of the City recipient.

None

C. CERTIFICATION OF STATUS AS FINANCIAL INSTITUTION

1. The Disclosing Party certifies that the Disclosing Party (check one)
[] is [X] is not

a "financial institution" as defined in MCC Section 2-32-455(b).

2. If the Disclosing Party IS a financial institution, then the Disclosing Party pledges:

"We are not and will not become a predatory lender as defined in MCC Chapter 2-32. We further pledge that none of our affiliates is, and none of them will become, a predatory lender as defined in MCC Chapter 2-32. We understand that becoming a predatory lender or becoming an affiliate of a predatory lender may result in the loss of the privilege of doing business with the City."

If the Disclosing Party is unable to make this pledge because it or any of its affiliates (as defined in MCC Section 2-32-455(b)) is a predatory lender within the meaning of MCC Chapter 2-32, explain here (attach additional pages if necessary):

None

If the letters "NA," the word "None," or no response appears on the lines above, it will be conclusively presumed that the Disclosing Party certified to the above statements.

D. CERTIFICATION REGARDING FINANCIAL INTEREST IN CITY BUSINESS

Any words or terms defined in MCC Chapter 2-156 have the same meanings if used in this Part D.

1. In accordance with MCC Section 2-156-110: To the best of the Disclosing Party's knowledge after reasonable inquiry, does any official or employee of the City have a financial interest in his or her own name or in the name of any other person or entity in the Matter?

Yes No

NOTE: If you checked "Yes" to Item D(1), proceed to Items D(2) and D(3). If you checked "No" to Item D(1), skip Items D(2) and D(3) and proceed to Part E.

2. Unless sold pursuant to a process of competitive bidding, or otherwise permitted, no City elected official or employee shall have a financial interest in his or her own name or in the name of any other person or entity in the purchase of any property that (i) belongs to the City, or (ii) is sold for taxes or assessments, or (iii) is sold by virtue of legal process at the suit of the City (collectively, "City Property Sale"). Compensation for property taken pursuant to the City's eminent domain power does not constitute a financial interest within the meaning of this Part D.

Does the Matter involve a City Property Sale?

Yes No

3. If you checked "Yes" to Item D(1), provide the names and business addresses of the City officials or employees having such financial interest and identify the nature of the financial interest:

Name	Business Address	Nature of Financial Interest

4. The Disclosing Party further certifies that no prohibited financial interest in the Matter will be acquired by any City official or employee.

E. CERTIFICATION REGARDING SLAVERY ERA BUSINESS

Please check either (1) or (2) below. If the Disclosing Party checks (2), the Disclosing Party must disclose below or in an attachment to this EDS all information required by (2). Failure to comply with these disclosure requirements may make any contract entered into with the City in connection with the Matter voidable by the City.

X 1. The Disclosing Party verifies that the Disclosing Party has searched any and all records of the Disclosing Party and any and all predecessor entities regarding records of investments or profits from slavery or slaveholder insurance policies during the slavery era (including insurance policies issued to slaveholders that provided coverage for damage to or injury or death of their slaves), and the Disclosing Party has found no such records.

2. The Disclosing Party verifies that, as a result of conducting the search in step (1) above, the Disclosing Party has found records of investments or profits from slavery or slaveholder insurance policies. The Disclosing Party verifies that the following constitutes full disclosure of all such records, including the names of any and all slaves or slaveholders described in those records:

SECTION VI -- CERTIFICATIONS FOR FEDERALLY FUNDED MATTERS

NOTE: If the Matter is federally funded, complete this Section VI. If the Matter is not federally funded, proceed to Section VII. For purposes of this Section VI, tax credits allocated by the City and proceeds of debt obligations of the City are not federal funding.

A. CERTIFICATION REGARDING LOBBYING

1. List below the names of all persons or entities registered under the federal Lobbying Disclosure Act of 1995, as amended, who have made lobbying contacts on behalf of the Disclosing Party with respect to the Matter: (Add sheets if necessary):

(If no explanation appears or begins on the lines above, or if the letters "NA" or if the word "None" appear, it will be conclusively presumed that the Disclosing Party means that NO persons or entities registered under the Lobbying Disclosure Act of 1995, as amended, have made lobbying contacts on behalf of the Disclosing Party with respect to the Matter.)

2. The Disclosing Party has not spent and will not expend any federally appropriated funds to pay any person or entity listed in paragraph A(1) above for his or her lobbying activities or to pay any person or entity to influence or attempt to influence an officer or employee of any agency, as defined by applicable federal law, a member of Congress, an officer or employee of Congress, or an employee

of a member of Congress, in connection with the award of any federally funded contract, making any federally funded grant or loan, entering into any cooperative agreement, or to extend, continue, renew, amend, or modify any federally funded contract, grant, loan, or cooperative agreement.

3. The Disclosing Party will submit an updated certification at the end of each calendar quarter in which there occurs any event that materially affects the accuracy of the statements and information set forth in paragraphs A(1) and A(2) above.

4. The Disclosing Party certifies that either: (i) it is not an organization described in section 501(c)(4) of the Internal Revenue Code of 1986; or (ii) it is an organization described in section 501(c)(4) of the Internal Revenue Code of 1986 but has not engaged and will not engage in "Lobbying Activities," as that term is defined in the Lobbying Disclosure Act of 1995, as amended.

5. If the Disclosing Party is the Applicant, the Disclosing Party must obtain certifications equal in form and substance to paragraphs A(1) through A(4) above from all subcontractors before it awards any subcontract and the Disclosing Party must maintain all such subcontractors' certifications for the duration of the Matter and must make such certifications promptly available to the City upon request.

B. CERTIFICATION REGARDING EQUAL EMPLOYMENT OPPORTUNITY

If the Matter is federally funded, federal regulations require the Applicant and all proposed subcontractors to submit the following information with their bids or in writing at the outset of negotiations.

Is the Disclosing Party the Applicant?

Yes

No

If "Yes," answer the three questions below:

1. Have you developed and do you have on file affirmative action programs pursuant to applicable federal regulations? (See 41 CFR Part 60-2.)

Yes

No

2. Have you filed with the Joint Reporting Committee, the Director of the Office of Federal Contract Compliance Programs, or the Equal Employment Opportunity Commission all reports due under the applicable filing requirements?

Yes

No

Reports not required

3. Have you participated in any previous contracts or subcontracts subject to the equal opportunity clause?

Yes

No

If you checked "No" to question (1) or (2) above, please provide an explanation:

SECTION VII -- FURTHER ACKNOWLEDGMENTS AND CERTIFICATION

The Disclosing Party understands and agrees that:

A. The certifications, disclosures, and acknowledgments contained in this EDS will become part of any contract or other agreement between the Applicant and the City in connection with the Matter, whether procurement, City assistance, or other City action, and are material inducements to the City's execution of any contract or taking other action with respect to the Matter. The Disclosing Party understands that it must comply with all statutes, ordinances, and regulations on which this EDS is based.

B. The City's Governmental Ethics Ordinance, MCC Chapter 2-156, imposes certain duties and obligations on persons or entities seeking City contracts, work, business, or transactions. The full text of this ordinance and a training program is available on line at www.cityofchicago.org/Ethics, and may also be obtained from the City's Board of Ethics, 740 N. Sedgwick St., Suite 500, Chicago, IL 60610, (312) 744-9660. The Disclosing Party must comply fully with this ordinance.

C. If the City determines that any information provided in this EDS is false, incomplete or inaccurate, any contract or other agreement in connection with which it is submitted may be rescinded or be void or voidable, and the City may pursue any remedies under the contract or agreement (if not rescinded or void), at law, or in equity, including terminating the Disclosing Party's participation in the Matter and/or declining to allow the Disclosing Party to participate in other City transactions. Remedies at law for a false statement of material fact may include incarceration and an award to the City of treble damages.

D. It is the City's policy to make this document available to the public on its Internet site and/or upon request. Some or all of the information provided in, and appended to, this EDS may be made publicly available on the Internet, in response to a Freedom of Information Act request, or otherwise. By completing and signing this EDS, the Disclosing Party waives and releases any possible rights or claims which it may have against the City in connection with the public release of information contained in this EDS and also authorizes the City to verify the accuracy of any information submitted in this EDS.

E. The information provided in this EDS must be kept current. In the event of changes, the Disclosing Party must supplement this EDS up to the time the City takes action on the Matter. If the Matter is a contract being handled by the City's Department of Procurement Services, the Disclosing Party must update this EDS as the contract requires. **NOTE:** With respect to Matters subject to MCC Chapter 1-23, Article I (imposing **PERMANENT INELIGIBILITY** for certain specified offenses), the information provided herein regarding eligibility must be kept current for a longer period, as required by MCC Chapter 1-23 and Section 2-154-020.

CERTIFICATION

Under penalty of perjury, the person signing below: (1) warrants that he/she is authorized to execute this EDS, and Appendices A and B (if applicable), on behalf of the Disclosing Party, and (2) warrants that all certifications and statements contained in this EDS, and Appendices A and B (if applicable), are true, accurate and complete as of the date furnished to the City.

Lone Star Real Estate Fund IV (U.S.), L.P.**
(Print or type exact legal name of Disclosing Party)

By: Marc L. Lipshy
(Sign here)


Marc L. Lipshy
(Print or type name of person signing)

Vice President
(Print or type title of person signing)

Signed and sworn to before me on (date) June 4, 2018

at Dallas County, Texas (state).

Laura Serafin
Notary Public



Commission expires: May 12, 2020

** By: Lone Star Real Estate Partners IV, L.P., its general partner,
By: Lone Star R.E. Management Co. IV, Ltd., its general partner

**CITY OF CHICAGO
ECONOMIC DISCLOSURE STATEMENT AND AFFIDAVIT
APPENDIX A**

**FAMILIAL RELATIONSHIPS WITH ELECTED CITY OFFICIALS
AND DEPARTMENT HEADS**

This Appendix is to be completed only by (a) the Applicant, and (b) any legal entity which has a direct ownership interest in the Applicant exceeding 7.5%. It is not to be completed by any legal entity which has only an indirect ownership interest in the Applicant.

Under MCC Section 2-154-015, the Disclosing Party must disclose whether such Disclosing Party or any "Applicable Party" or any Spouse or Domestic Partner thereof currently has a "familial relationship" with any elected city official or department head. A "familial relationship" exists if, as of the date this EDS is signed, the Disclosing Party or any "Applicable Party" or any Spouse or Domestic Partner thereof is related to the mayor, any alderman, the city clerk, the city treasurer or any city department head as spouse or domestic partner or as any of the following, whether by blood or adoption: parent, child, brother or sister, aunt or uncle, niece or nephew, grandparent, grandchild, father-in-law, mother-in-law, son-in-law, daughter-in-law, stepfather or stepmother, stepson or stepdaughter, stepbrother or stepsister or half-brother or half-sister.

"Applicable Party" means (1) all executive officers of the Disclosing Party listed in Section II.B.1.a., if the Disclosing Party is a corporation; all partners of the Disclosing Party, if the Disclosing Party is a general partnership; all general partners and limited partners of the Disclosing Party, if the Disclosing Party is a limited partnership; all managers, managing members and members of the Disclosing Party, if the Disclosing Party is a limited liability company; (2) all principal officers of the Disclosing Party; and (3) any person having more than a 7.5% ownership interest in the Disclosing Party. "Principal officers" means the president, chief operating officer, executive director, chief financial officer, treasurer or secretary of a legal entity or any person exercising similar authority.

Does the Disclosing Party or any "Applicable Party" or any Spouse or Domestic Partner thereof currently have a "familial relationship" with an elected city official or department head?

Yes

No

If yes, please identify below (1) the name and title of such person, (2) the name of the legal entity to which such person is connected; (3) the name and title of the elected city official or department head to whom such person has a familial relationship, and (4) the precise nature of such familial relationship.

**CITY OF CHICAGO
ECONOMIC DISCLOSURE STATEMENT AND AFFIDAVIT
APPENDIX B**

BUILDING CODE SCOFFLAW/PROBLEM LANDLORD CERTIFICATION

This Appendix is to be completed only by (a) the Applicant, and (b) any legal entity which has a direct ownership interest in the Applicant exceeding 7.5% (an "Owner"). It is not to be completed by any legal entity which has only an indirect ownership interest in the Applicant.

1. Pursuant to MCC Section 2-154-010, is the Applicant or any Owner identified as a building code scofflaw or problem landlord pursuant to MCC Section 2-92-416?

Yes No

2. If the Applicant is a legal entity publicly traded on any exchange, is any officer or director of the Applicant identified as a building code scofflaw or problem landlord pursuant to MCC Section 2-92-416?

Yes No The Applicant is not publicly traded on any exchange.

3. If yes to (1) or (2) above, please identify below the name of each person or legal entity identified as a building code scofflaw or problem landlord and the address of each building or buildings to which the pertinent code violations apply.

Exhibit A

Legal Description

PARCEL A:

SUB-LOT 1 OF ORIGINAL LOT 1 EXTENDING TO THE THREAD OF THE CHICAGO RIVER IN BLOCK 17 OF SHEFFIELD'S ADDITION TO CHICAGO IN THE SOUTHWEST ¼ OF SECTION 32, TOWNSHIP 40 NORTH, RANGE 14, EAST OF THE THIRD PRINCIPAL MERIDIAN, IN COOK COUNTY, ILLINOIS.

PARCEL B:

LOTS 2, 3, 4 AND 5 EXTENDING TO THE THREAD OF THE CHICAGO RIVER IN BLOCK 17 OF SHEFFIELD'S ADDITION TO CHICAGO IN THE SOUTHWEST ¼ OF SECTION 32, TOWNSHIP 40 NORTH, RANGE 14, EAST OF THE THIRD PRINCIPAL MERIDIAN, (EXCEPTING THEREFROM THAT PART OF LOT 5 AFORESAID CONVEYED TO JOHN M. WHITMAN, RECEIVER OF THE CHICAGO AND PACIFIC RAILROAD COMPANY AND TO THE CHICAGO, MILWAUKEE AND ST. PAUL RAILWAY COMPANY BY DEEDS RECORDED JUNE 30, 1879 AS DOCUMENT 227959 AND 2798073 IN BOOKS 891 AND 6590, PAGES 226 AND 348 RESPECTIVELY), IN COOK COUNTY, ILLINOIS.

PARCEL C:

LOTS 5 AND 6 AND THE NORTH 20.00 FEET OF LOT 7 IN THE SUBDIVISION OF LOT 1 OF BLOCK 17 IN SHEFFIELD'S ADDITION TO CHICAGO IN SECTION 32, TOWNSHIP 40 NORTH, RANGE 14, EAST OF THE THIRD PRINCIPAL MERIDIAN, IN COOK COUNTY, ILLINOIS.

PARCEL D:

THE SOUTH 5 FEET OF LOT 7 AND LOTS 8, 9 AND 10 IN THE SUBDIVISION OF LOT 1 OF BLOCK 17 IN SHEFFIELD'S ADDITION TO CHICAGO IN SECTION 32, TOWNSHIP 40 NORTH, RANGE 14, EAST OF THE THIRD PRINCIPAL MERIDIAN, IN COOK COUNTY, ILLINOIS.

PARCEL E:

LOT 16 IN BLOCK 4 IN DOMINICK'S SUBDIVISION OF LOTS 1, 2 AND 3 IN BLOCK 14 IN SHEFFIELD'S ADDITION TO CHICAGO, IN SECTION 32, TOWNSHIP 40 NORTH, RANGE 14, EAST OF THE THIRD PRINCIPAL MERIDIAN, IN COOK COUNTY, ILLINOIS.

PARCEL F:

LOT 1 IN BLOCK 4 IN DOMINICK'S SUBDIVISION OF LOTS 1 TO 3 INCLUSIVE IN BLOCK 14 IN SHEFFIELD'S ADDITION TO CHICAGO IN THE SOUTHWEST QUARTER OF THE NORTHWEST

QUARTER OF SECTION 32, TOWNSHIP 40 NORTH, RANGE 14 EAST OF THE THIRD PRINCIPAL MERIDIAN, IN CITY OF CHICAGO, COOK COUNTY, ILLINOIS.

PARCEL G:

LOTS 5, 6, 7 AND 8 AND THE NORTH 1/2 OF THE SOUTHERLY VACATED ALLEY, AND LOTS 1, 2 AND 3 IN BLOCK 5 AND THE 16 FOOT VACATED ALLEY WEST AND ADJOINING LOT 1, 2 AND 3 IN BLOCK 5, RECORDED AS DOCUMENT 3658389, IN W.F. DOMINICK'S SUBDIVISION OF LOTS 1, 2 AND 3 OF BLOCK 14 OF SHEFFIELD'S ADDITION TO CHICAGO IN SECTION 32, TOWNSHIP 40 NORTH, RANGE 14 EAST OF THE THIRD PRINCIPAL MERIDIAN IN COOK COUNTY, ILLINOIS, EXCEPTING THEREFROM THE FOLLOWING DESCRIBED PARCEL: BEGINNING AT THE SOUTHEAST CORNER OF SAID LOT 5; THENCE NORTH ALONG THE EAST LINE THEREOF, A DISTANCE OF 30.00 FEET TO A NON-TANGENT CURVE CONVEX TO THE NORTHEAST WITH A RADIUS OF 289.00 FEET; THENCE NORTHWESTERLY ALONG SAID CURVE AN ARC DISTANCE OF 22.54 FEET TO A POINT WHICH IS 2.71 FEET EAST OF THE WEST LINE OF SAID LOT 5 AND 33.30 FEET NORTH OF THE SOUTH LINE OF SAID LOT 5; THENCE SOUTH, PARALLEL WITH THE WEST LINE OF SAID LOT 5, A DISTANCE OF 33.30 FEET TO THE SOUTH LINE OF SAID LOT 5; THENCE EAST ALONG THE SOUTH LINE OF SAID LOT 5 A DISTANCE OF 22.30 FEET TO THE POINT OF BEGINNING.

PARCEL H:

LOTS 22, 23 AND 24 IN BLOCK 4 IN W. F. DOMINICK'S SUBDIVISION OF LOTS 1, 2 AND 3 IN BLOCK 14 IN SHEFFIELD'S ADDITION TO CHICAGO IN SECTION 32, TOWNSHIP 40 NORTH, RANGE 14 EAST OF THE THIRD PRINCIPAL MERIDIAN, IN COOK COUNTY, ILLINOIS.

PARCEL I:

LOTS 17, 18, 19, 20 AND 21 IN BLOCK 4 IN W.F. DOMINICK'S SUBDIVISION OF LOTS 1, 2 AND 3 IN BLOCK 14 IN SHEFFIELD'S ADDITION TO CHICAGO IN SECTION 32, TOWNSHIP 40 NORTH, RANGE 14 EAST OF THE THIRD PRINCIPAL MERIDIAN, IN COOK COUNTY, ILLINOIS.

PARCEL J:

THE SOUTHERLY 1/2 OF LOT 9 AND LOT 10, AND THE NORTHERLY 58 FEET OF LOT 11 IN BLOCK 6 IN W.F. DOMINICK'S SUBDIVISION OF LOTS 1, 2 AND 3 OF BLOCK 14 OF SHEFFIELD'S ADDITION TO CHICAGO IN SECTION 32, TOWNSHIP 40 NORTH, RANGE 14 EAST OF THE THIRD PRINCIPAL MERIDIAN IN COOK COUNTY, ILLINOIS.

PARCEL K:

LOT 11 (EXCEPT THE NORTHERLY 58 FEET THEREOF), LOT 12 AND THE NORTH HALF OF THE SOUTHERLY VACATED ALLEY IN BLOCK 6 IN W.F. DOMINICK'S SUBDIVISION OF LOTS 1, 2 AND 3

OF BLOCK 14 OF SHEFFIELD'S ADDITION TO CHICAGO IN 32, TOWNSHIP 40 NORTH, RANGE 14 EAST OF THE THIRD PRINCIPAL MERIDIAN IN COOK COUNTY, ILLINOIS.

PARCEL L:

LOTS 9, 10, 11, 12, 13, 14, 15 AND PARTS OF LOTS 7 AND LOT 8 WEST OF A LINE COMMENCING AT A POINT IN SOUTH LINE 14.31 FEET WEST OF SOUTHEAST CORNER OF LOT 7; THENCE NORTH AT A RIGHT ANGLE TO POINT OF CURVE, THENCE NORTHERLY ON CURVE TO LAST DESCRIBED COURSE CONVEX EASTERLY RADIUS 177.53 FEET, 93.23 FEET TO A POINT IN NORTH LINE 14.17 FEET WEST OF NORTHEAST CORNER OF LOT 8 AND THE SOUTH 1/2 OF THE VACATED ALLEY NORTHERLY OF LOTS 9 TO 15 AND NORTHERLY OF THE WESTERLY 9.83 FEET OF LOT 8 IN BLOCK 1 IN J.F. LAWRENCE'S SUBDIVISION OF LOT 4 IN BLOCK 14 IN SHEFFIELD'S ADDITION TO CHICAGO IN SECTION 32, TOWNSHIP 40 NORTH, RANGE 14 EAST OF THE THIRD PRINCIPAL MERIDIAN, IN COOK COUNTY, ILLINOIS;

ALSO,

THAT PART OF NORTH DOMINICK STREET BOUNDED ON THE SOUTH BY THE SOUTH LINE, AS OCCUPIED, OF DOMINICK'S SUBDIVISION OF LOTS 1, 2 AND 3 IN BLOCK 14 IN SHEFFIELD'S ADDITION TO CHICAGO IN THE WEST HALF OF THE NORTHWEST QUARTER OF SECTION 32, TOWNSHIP 40 NORTH, RANGE 14 EAST OF THE THIRD PRINCIPAL MERIDIAN; ON THE NORTH BY THE NORTH LINE OF THE SOUTH 33 FEET OF LOT 11 (AS MEASURED ON THE EAST LINE OF SAID LOT) IN BLOCK 6 IN SAID DOMINICK'S SUBDIVISION EXTENDED EAST TO A POINT 8 FEET EAST OF THE WEST LINE OF SAID DOMINICK STREET, AND ON THE NORTHEAST BY A LINE RUNNING FROM SAID POINT ON THE NORTH OF THE PREMISES HERewith DESCRIBED TO A POINT ON THE EASTERLY LINE OF DOMINICK STREET 33 FEET NORTHWEST OF THE LINE OF SAID SUBDIVISION, TOGETHER WITH THAT PART OF THE NORTH HALF OF THE VACATED ALLEY LYING SOUTH AND ADJOINING, IN COOK COUNTY, ILLINOIS;

PARCEL L ALSO KNOWN AS:

LOTS 9, 10, 11, 12, 13, 14, 15 AND PART OF LOTS 7 AND 8 IN BLOCK 1 IN J.F.LAWRENCE'S SUBDIVISION OF LOT 4 IN BLOCK 14 IN SHEFFIELD'S ADDITION TO CHICAGO, TOGETHER WITH VACATED NORTH DOMINICK STREET, TOGETHER WITH PART OF A 12 FOOT VACATED ALLEY, ALL IN SECTION 32, TOWNSHIP 40 NORTH, RANGE 14 EAST OF THE THIRD PRINCIPAL MERIDIAN, ALL TAKEN AS A TRACT AND DESCRIBED AS FOLLOWS: COMMENCING AT THE SOUTHEAST CORNER OF SAID LOT 7; THENCE SOUTH $88^{\circ}10'29.11$ WEST ALONG THE SOUTH LINE THEREOF 14.31 FEET TO THE POINT OF BEGINNING; THENCE NORTH $01^{\circ}49'31.11$ WEST 11.00 FEET; THENCE NORTHERLY 93.20 FEET ALONG THE ARC OF A CIRCLE HAVING A RADIUS OF 177.53 FEET CONCAVE WESTERLY AND WHOSE CHORD BEARS NORTH $16^{\circ}52'21.11$ WEST A DISTANCE OF 92.13 FEET TO THE POINT OF INTERSECTION OF THE SOUTH LINE OF SAID 12 FOOT VACATED ALLEY AND A LINE DRAWN 9.83 FEET EAST OF AND PARALLEL WITH THE WEST LINE OF SAID LOT 8; THENCE NORTH $01^{\circ}51'31.11$ WEST 6.00 FEET TO THE CENTER LINE OF SAID 12 FOOT

VACATED ALLEY; THENCE SOUTH 88°10'29 11 WEST ALONG THE CENTER LINE OF SAID 12 FOOT VACATED ALLEY 27.02 FEET; THENCE NORTH 01°49'3111 WEST 6.00 FEET TO THE NORTH LINE OF SAID 12 FOOT VACATED ALLEY BEING ALSO A POINT ON THE EASTERLY LINE OF VACATED NORTH DOMINICK STREET AFORESAID; THENCE NORTH 30°53'48 11 WEST ALONG THE EASTERLY LINE OF VACATED NORTH DOMINICK STREET 33.00 FEET TO BEND THEREIN; THENCE NORTH 54°35'3711 WEST ALONG THE EASTERLY LINE OF VACATED NORTH DOMINICK STREET 142.73 FEET TO THE NORTHERLY LINE THEREOF; THENCE SOUTH 88°07'1811 WEST ALONG THE NORTHERLY LINE OF VACATED NORTH DOMINICK STREET 8.00 FEET TO THE WESTERLY LINE THEREOF; THENCE SOUTH 32°18'41 11 EAST ALONG THE WESTERLY LINE OF VACATED NORTH DOMINICK STREET 2.02 FEET TO A BEND THEREIN; THENCE SOUTH 30°09'28 11 EAST ALONG THE WESTERLY LINE OF VACATED NORTH DOMINICK STREET 128.89 FEET TO A POINT ON THE NORTH LINE OF THE 12 FOOT VACATED ALLEY AFORESAID; THENCE SOUTH 01°49'3111 EAST 6.00 FEET TO THE CENTER LINE OF SAID 12 FOOT VACATED ALLEY; THENCE SOUTH 88°10'29 11 WEST ALONG THE CENTER LINE OF SAID 12 FOOT VACATED ALLEY 274.88 FEET TO THE WESTERLY LINE OF SAID 12 FOOT VACATED ALLEY; THENCE SOUTH 5}000'4311 EAST ALONG THE WESTERLY LINE OF SAID 12 FOOT VACATED ALLEY AND THE WESTERLY LINE OF LOT 15 A DISTANCE OF 162.13 FEET TO THE SOUTHWEST CORNER OF SAID LOT 15; THENCE NORTH 88°10'2911 EAST ALONG THE SOUTH LINE OF LOTS 7 THROUGH 15, INCLUSIVE, 278.59 FEET TO THE POINT OF BEGINNING, IN COOK COUNTY, ILLINOIS.

PARCEL M:

THAT PART OF WEST ARMITAGE AVENUE VACATED BY ORDINANCE RECORDED AS DOCUMENT NUMBER 94014634 LYING WEST OF A LINE DRAWN FROM A POINT ON THE SOUTH LINE OF LOT 15 IN BLOCK 1 WHICH IS 334.69 FEET WEST OF THE WEST LINE OF NORTH SOUTHPORT AVENUE VACATED BY ORDINANCE RECORDED AS DOCUMENT NUMBER 94014634, AS MEASURED ON THE NORTH LINE OF VACATED WEST ARMITAGE AVENUE, TO A POINT ON THE NORTH LINE OF LOT 13 IN BLOCK 2 WHICH IS 334.69 FEET WEST OF THE EAST LINE OF VACATED NORTH SOUTHPORT AVENUE AS MEASURED ON THE SOUTH LINE OF VACATED WEST ARMITAGE AVENUE ALL IN J.F. LAWRENCE'S SUBDIVISION OF LOT 4 IN BLOCK 14 IN SHEFFIELD'S ADDITION TO CHICAGO IN SECTION 32, TOWNSHIP 40 NORTH, RANGE 14, EAST OF THE THIRD PRINCIPAL MERIDIAN, IN COOK COUNTY, ILLINOIS.

PARCEL M ALSO KNOWN AS:

THAT PART OF WEST ARMITAGE AVENUE VACATED BY ORDINANCE RECORDED AS DOCUMENT NUMBER 94014634 LYING SOUTH OF AND ADJOINING LOTS 14 AND 15 IN BLOCK 1 J.F. LAWRENCE'S SUBDIVISION OF LOT 4 IN BLOCK 14 IN SHEFFIELD'S ADDITION TO CHICAGO IN SECTION 32, TOWNSHIP 40 NORTH, RANGE 14, EAST OF THE THIRD PRINCIPAL MERIDIAN, DESCRIBED AS FOLLOWS: COMMENCING AT THE INTERSECTION OF THE NORTH LINE OF VACATED WEST ARMITAGE AVENUE WITH THE WEST LINE OF VACATED NORTH SOUTHPORT AVENUE; THENCE SOUTH 88°10'29" WEST ALONG THE NORTH LINE OF VACATED WEST ARMITAGE AVENUE 334.69 FEET TO THE POINT OF BEGINNING; THENCE SOUTH 01°51'31"

EAST 39.63 FEET TO ITS POINT OF INTERSECTION WITH THE WESTERLY LINE OF VACATED WEST ARMITAGE AVENUE; THENCE NORTH 18°33'18" WEST ALONG THE WESTERLY LINE OF VACATED WEST ARMITAGE AVENUE 41.39 FEET TO THE NORTHWEST CORNER THEREOF; THENCE NORTH 88°10'29" EAST ALONG THE NORTH LINE OF VACATED WEST ARMITAGE AVENUE 11.89 FEET TO THE POINT OF BEGINNING, IN COOK COUNTY, ILLINOIS.

PARCEL N:

LOT 4 IN BLOCK 5 IN DOMINICK'S SUBDIVISION OF LOTS 1, 2 AND 3 IN BLOCK 14 IN SHEFFIELD'S ADDITION TO CHICAGO IN SECTION 32, TOWNSHIP 40 NORTH, RANGE 14, EAST OF THE THIRD PRINCIPAL MERIDIAN, IN COOK COUNTY, ILLINOIS.

PARCEL O:

THOSE PORTIONS OF LOTS 5, 6, 7 AND 8 IN BLOCK 5 IN DOMINICK'S SUBDIVISION OF LOTS 1, 2 AND 3 IN BLOCK 14 IN SHEFFIELD'S ADDITION TO CHICAGO DESCRIBED AS FOLLOWS:

COMMENCING AT A POINT ON THE EAST LINE OF SAID LOT 5, WHICH IS 30.00 FEET NORTH OF THE SOUTHEAST CORNER THEREOF; THENCE NORTHWESTERLY ON A CURVE TO THE RIGHT WITH A RADIUS OF 289.00 FEET TO A POINT ON THE EAST LINE OF LOT 6, WHICH IS 34.00 FEET FROM THE SOUTHEAST CORNER THEREOF; THENCE TO A POINT ON THE EAST LINE OF LOT 7, WHICH IS 41.00 FEET FROM THE SOUTHEAST CORNER THEREOF; THENCE TO A POINT ON THE EAST LINE OF LOT 8, WHICH IS 47.00 FEET FROM THE NORTHEAST CORNER THEREOF; THENCE TO A POINT ON THE WEST LINE OF LOT 8, WHICH IS 22.00 FEET FROM THE NORTHWEST CORNER THEREOF; THENCE ALONG THE WEST LINE OF SAID LOT 8 TO A POINT, WHICH IS 33.00 FEET NORTHERLY FROM THE SOUTHWEST CORNER THEREOF; THENCE TO A POINT ON THE EAST LINE OF LOT 8, WHICH IS 22.00 FEET NORTH OF THE SOUTHEAST CORNER THEREOF; THENCE TO A POINT ON THE EAST LINE OF LOT 7, WHICH IS 6.00 FEET NORTH OF THE SOUTHEAST CORNER THEREOF; THENCE TO THE SOUTHEAST CORNER OF LOT 6; THENCE ALONG THE SOUTH LINE OF LOT 5 TO THE SOUTHEAST CORNER THEREOF; THENCE ALONG THE EAST LINE OF LOT 5 TO THE POINT OF BEGINNING, ALL IN BLOCK 5 IN W. F. DOMINICK'S SUBDIVISION OF LOTS 1, 2 AND 3 IN BLOCK 14 IN SHEFFIELD'S ADDITION TO CHICAGO IN SECTION 32, TOWNSHIP 40 NORTH, RANGE 14, EAST OF THE THIRD PRINCIPAL MERIDIAN, (EXCEPTING THEREFROM THE FOLLOWING DESCRIBED LAND:

COMMENCING AT A POINT ON THE EAST LINE OF SAID LOT 5, WHICH IS 30.00 FEET NORTH OF THE SOUTHEAST CORNER THEREOF; THENCE NORTHWESTERLY ON A CURVE TO THE RIGHT WITH A RADIUS OF 289.00 FEET TO A POINT; SAID POINT BEING 33.46 FEET NORTH OF AND 2.71 FEET EAST OF THE SOUTHWEST CORNER OF SAID LOT 5 TO POINT OF BEGINNING; THENCE CONTINUING NORTHWESTERLY ON A CURVE TO THE RIGHT WITH A RADIUS OF 289.00 FEET, A

DISTANCE OF 2.75 FEET TO A POINT ON THE EAST LINE OF LOT 6, WHICH IS 34.00 FEET FROM THE SOUTHEAST CORNER THEREOF; THENCE TO A POINT ON THE EAST LINE OF LOT 7, WHICH IS 41.00 FEET FROM THE SOUTHEAST CORNER THEREOF; THENCE TO A POINT ON THE EAST LINE OF LOT 8, WHICH IS 47.00 FEET FROM THE NORTHEAST CORNER THEREOF; THENCE TO A POINT ON THE WEST LINE OF LOT 8, WHICH IS 22.00 FEET FROM THE NORTHWEST CORNER THEREOF; THENCE ALONG THE WEST LINE OF SAID LOT 8 TO A POINT, WHICH IS 33.00 FEET NORTHERLY FROM THE SOUTHWEST CORNER THEREOF; THENCE TO A POINT ON THE EAST LINE OF LOT 8, WHICH IS 22.00 FEET NORTH OF THE SOUTHEAST CORNER THEREOF; THENCE TO A POINT ON THE EAST LINE OF LOT 7, WHICH IS 6.00 FEET NORTH OF THE SOUTHEAST CORNER THEREOF; THENCE TO THE SOUTHEAST CORNER OF LOT 6; THENCE SOUTHERLY ALONG A SOUTHERLY PROLONGATION OF THE EAST LINE OF LOT 6, A DISTANCE OF 2.20 FEET; THENCE "DUE EAST", A DISTANCE OF 2.71 FEET; THENCE NORTHERLY ALONG A LINE, WHICH IS 2.71 FEET EAST OF AND PARALLEL TO THE WEST LINE OF SAID LOT 5, A DISTANCE OF 35.62 FEET; TO THE POINT OF BEGINNING), IN COOK COUNTY, ILLINOIS.

PARCEL P:

ALL THAT PART OF THE NORTH/SOUTH 16-FOOT PUBLIC ALLEY, LYING WEST OF WEST LINE OF LOT 4 AND LYING EAST OF THE EAST LINE OF LOT 5; LYING NORTH OF A LINE DRAWN FROM THE SOUTHWEST CORNER OF LOT 4 TO THE SOUTHEAST CORNER OF LOT 5; AND LYING SOUTH OF THE WESTWARDLY EXTENSION OF THE NORTH LINE OF LOT 4 BEING THE SOUTH LINE OF THE PUBLIC ALLEY VACATED BY ORDINANCE PASSED JANUARY 30, 1905 AND RECORDED FEBRUARY 27, 1905 AS DOCUMENT 3658389, ALL IN BLOCK 5 IN W. F. DOMINICK'S SUBDIVISION AFORESAID, IN COOK COUNTY, ILLINOIS.

PARCEL Q:

LOTS 2 TO 10, BOTH INCLUSIVE, AND LOTS 11 TO 15, BOTH INCLUSIVE, AND LOTS 25 TO 28, BOTH INCLUSIVE, IN BLOCK 4 IN DOMINICK'S SUBDIVISION OF LOTS 1, 2 AND 3 IN BLOCK 14 IN SHEFFIELD'S ADDITION TO CHICAGO IN SECTION 32, TOWNSHIP 40 NORTH, RANGE 14, EAST OF THE THIRD PRINCIPAL MERIDIAN, IN COOK COUNTY, ILLINOIS.

PARCEL R:

ALL OF THE NORTH/SOUTH 16-FOOT PUBLIC ALLEY, LYING WEST OF THE WEST LINE OF LOTS 1 TO 10, BOTH INCLUSIVE; LYING EAST OF THE EAST LINE OF LOTS 11 AND 28; LYING EAST OF A LINE DRAWN FROM THE SOUTHEAST CORNER OF LOT 11 TO THE NORTHEAST CORNER OF LOT 28; LYING SOUTH OF A LINE DRAWN FROM THE NORTHWEST CORNER OF LOT 1 TO THE NORTHEAST CORNER OF LOT 11 AND LYING NORTH OF A LINE DRAWN FROM THE SOUTHWEST CORNER OF LOT 10 TO THE SOUTHEAST CORNER OF LOT 28, ALSO;

ALL THAT PART OF THE EAST/WEST 16-FOOT PUBLIC ALLEY, LYING SOUTH OF THE SOUTH LINE OF LOTS 11 TO 14, BOTH INCLUSIVE AND LYING NORTH OF THE NORTH LINE OF LOTS 25 TO 28, BOTH INCLUSIVE; LYING EAST OF A LINE DRAWN FROM THE SOUTHWEST CORNER OF LOT 14 TO THE NORTHWEST CORNER OF LOT 25 AND LYING WEST OF A LINE DRAWN FROM THE SOUTHEAST CORNER OF LOT 11 TO THE NORTHEAST CORNER OF LOT 28;

ALL IN BLOCK 4 IN DOMINICK'S SUBDIVISION OF LOTS 1, 2 AND 3 IN BLOCK 14 IN SHEFFIELD'S ADDITION TO CHICAGO IN SECTION 32, TOWNSHIP 40 NORTH, RANGE 14, EAST OF THE THIRD PRINCIPAL MERIDIAN, AS VACATED BY ORDINANCE RECORDED AUGUST 30, 1995 AS DOCUMENT 95574351, IN COOK COUNTY, ILLINOIS.

PARCEL S:

LOTS 1 TO 13, BOTH INCLUSIVE IN BLOCK 2 AND LOTS 1 TO 6, BOTH INCLUSIVE IN BLOCK 1, ALL IN J. F. LAWRENCE'S SUBDIVISION OF LOT 4 IN BLOCK 14 IN SHEFFIELD'S ADDITION TO CHICAGO IN THE NORTH 1/2 OF SECTION 32, TOWNSHIP 40 NORTH, RANGE 14, EAST OF THE THIRD PRINCIPAL MERIDIAN, AND THAT PART OF LOTS 7 AND 8 IN SAID BLOCK 1 IN J. F. LAWRENCE'S SUBDIVISION AFORESAID, WHICH LIES EASTERLY OF THE CENTER LINE OF A FORMER RAILROAD SERVICE TRACK (SAID CENTER LINE DESCRIBED AS FOLLOWS:

COMMENCING AT A POINT IN THE SOUTH LINE OF SAID BLOCK 1, WHICH IS 14.31 FEET WEST OF THE SOUTHEAST CORNER OF SAID LOT 7; THENCE NORTH AT RIGHT ANGLES TO SAID SOUTH LINE 11.00 FEET TO A POINT OF CURVE; THENCE NORTHERLY IN THE ARC OF A CIRCLE, TANGENT TO THE LAST DESCRIBED LINE, CONVEX EASTERLY AND HAVING A RADIUS OF 177.53 FEET FOR A DISTANCE OF 93.23 FEET TO A POINT IN THE NORTH LINE OF SAID LOT 8, WHICH IS 14.17 FEET WEST OF THE NORTHEAST CORNER OF SAID LOT 8), IN COOK COUNTY, ILLINOIS.

PARCEL T:

THE NORTH 1/2 OF THE VACATED EAST/WEST 12-FOOT PUBLIC ALLEY, AS VACATED BY ORDINANCE RECORDED SEPTEMBER 14, 1966 AS DOCUMENT NUMBER 19942469 LYING SOUTH OF AND ADJOINING THE SOUTH LINE OF LOTS 1 TO 13, BOTH INCLUSIVE, IN BLOCK 2 IN J. F. LAWRENCE'S SUBDIVISION OF LOT 4 IN BLOCK 14 IN SHEFFIELD'S ADDITION TO CHICAGO IN THE NORTH 1/2 OF SECTION 32, TOWNSHIP 40 NORTH, RANGE 14, EAST OF THE THIRD PRINCIPAL MERIDIAN, IN COOK COUNTY, ILLINOIS.

PARCEL U:

LOTS 1 TO 59, BOTH INCLUSIVE; LOTS 77 TO 98, BOTH INCLUSIVE; AND THAT PART OF LOTS 60 AND 68 TO 76, BOTH INCLUSIVE, LYING SOUTH AND WEST OF THE FORMER RIGHT OF WAY OF THE CHICAGO, MILWAUKEE AND ST. PAUL RAILWAY; ALL OF VACATED WEST CROOKED STREET

AS VACATED PER ORDINANCE RECORDED AUGUST 22, 1960 AS DOCUMENT NUMBER 17943256 AND ALL OF THE VACATED ALLEY BETWEEN ABOVE LOTS 12 AND 98 AS VACATED PER ORDINANCE RECORDED MAY 15, 1916 AS DOCUMENT NUMBER 5868006; AND ALL OF THE VACATED ALLEY AND VACATED WEST CROOKED STREET AS VACATED PER ORDINANCE RECORDED JULY 20, 1951 AS DOCUMENT NUMBER 15128221, ALL IN BLOCK 1 IN THE SUBDIVISION OF BLOCK 13 IN SHEFFIELD'S ADDITION TO CHICAGO IN SECTION 32, TOWNSHIP 40 NORTH, RANGE 14, EAST OF THE THIRD PRINCIPAL MERIDIAN, IN COOK COUNTY, ILLINOIS; AND ALSO

THAT PART OF VACATED NORTH KINGSBURY STREET VACATED BY ORDINANCE RECORDED AUGUST 13, 1984 AS DOCUMENT NUMBER 27212284 IN SECTION 32, TOWNSHIP 40 NORTH, RANGE 14, EAST OF THE THIRD PRINCIPAL MERIDIAN, DESCRIBED AS FOLLOWS: COMMENCING AT THE NORTH MOST CORNER OF BLOCK 1 IN THE SUBDIVISION OF BLOCK 13 IN SHEFFIELD'S ADDITION TO CHICAGO, IN THE EAST HALF OF THE NORTHWEST QUARTER OF SECTION 32 AFORESAID; THENCE SOUTH 46°14'43" EAST ALONG THE EASTERLY LINE OF BLOCK 1 AFORESAID, 271.29 FEET TO ITS POINT OF INTERSECTION WITH THE NORTHERLY LINE OF THE FORMER CHICAGO, MILWAUKEE AND ST. PAUL RAILWAY COMPANY RIGHT OF WAY; THENCE SOUTH 46°14'43" EAST ALONG THE EASTERLY LINE OF BLOCK 1 AFORESAID, 69.53 FEET TO THE SOUTHERLY LINE OF THE FORMER CHICAGO, MILWAUKEE AND ST. PAUL RAILWAY COMPANY RIGHT OF WAY, AND THE POINT BEING THE POINT OF BEGINNING; THENCE SOUTH 46°14'43" EAST ALONG THE EASTERLY LINE OF BLOCK 1 AFORESAID, 675.49 FEET TO THE SOUTHEAST CORNER THEREOF; THENCE NORTH 14°54'50" WEST ALONG THE WESTERLY LINE OF NORTH KINGSBURY STREET AS VACATED 21.96 FEET TO A BEND THEREIN; THENCE NORTH 46°14'43" WEST ALONG THE WESTERLY LINE OF NORTH KINGSBURY STREET AS VACATED 656.73 FEET; THENCE SOUTH 43°45'17" WEST 11.42 FEET TO THE POINT OF BEGINNING, IN COOK COUNTY, ILLINOIS.

PARCEL U ALSO KNOWN AS:

THAT PART OF LOTS 1 THROUGH 98, INCLUSIVE IN BLOCK 1 IN THE SUBDIVISION OF BLOCK 13 IN SHEFFIELD'S ADDITION TO CHICAGO IN SECTION 32, TOWNSHIP 40 NORTH, RANGE 14, EAST OF THE THIRD PRINCIPAL MERIDIAN; TOGETHER WITH THE FORMER RIGHT OF WAY OF THE CHICAGO, MILWAUKEE AND ST. PAUL RAILWAY IN SAID BLOCK 1; TOGETHER WITH VACATED WEST CROOKED STREET AS VACATED PER ORDINANCE RECORDED AUGUST 22, 1960 AS DOCUMENT NUMBER 17943256; TOGETHER WITH THE VACATED ALLEY AS VACATED PER ORDINANCE RECORDED MAY 15, 1916 AS DOCUMENT NUMBER 5868006; TOGETHER WITH THE VACATED ALLEY AND VACATED WEST CROOKED STREET AS VACATED PER ORDINANCE RECORDED JULY 20, 1951 AS DOCUMENT NUMBER 15128221; TOGETHER WITH THE VACATED ALLEY LYING AS VACATED PER ORDINANCE RECORDED JANUARY 6, 1994 AS DOCUMENT NUMBER 94-014635; TOGETHER WITH THE VACATED NORTH KINGSBURY STREET VACATED BY ORDINANCE RECORDED

AUGUST 13, 1984 AS DOCUMENT NUMBER 27212284, ALL TAKEN AS A TRACT AND DESCRIBED AS FOLLOWS:

COMMENCING AT THE NORTH MOST CORNER OF SAID BLOCK 1; THENCE SOUTH 01°51'31" EAST ALONG THE WEST LINE OF BLOCK 1 AFORESAID 162.45 FEET TO ITS POINT OF INTERSECTION WITH THE NORTHERLY LINE OF THE FORMER CHICAGO, MILWAUKEE AND ST. PAUL RAILWAY COMPANY RIGHT OF WAY; THENCE SOUTH 01°51'31" EAST ALONG THE WEST LINE OF BLOCK 1 AFORESAID 25.01 FEET TO ITS POINT OF INTERSECTION WITH THE SOUTHERLY LINE OF THE FORMER CHICAGO, MILWAUKEE AND ST. PAUL RAILWAY COMPANY RIGHT OF WAY SAID POINT BEING THE POINT OF BEGINNING; THENCE SOUTH 01°51'31" EAST ALONG THE WEST LINE OF BLOCK 1 AFORESAID 536.85 FEET TO THE SOUTHWEST CORNER THEREOF; THENCE NORTH 88°18'03" EAST ALONG THE SOUTH LINE OF BLOCK 1 AFORESAID 710.91 FEET TO THE SOUTHEAST CORNER THEREOF; THENCE NORTH 14°54'50" WEST ALONG THE WESTERLY LINE OF NORTH KINGSBURY STREET AS VACATED 21.96 FEET TO A BEND THEREIN; THENCE NORTH 46°14'43" WEST ALONG THE WESTERLY LINE OF NORTH KINGSBURY STREET AS VACATED 656.73 FEET; THENCE SOUTH 43°45'17" WEST 11.42 FEET TO ITS POINT OF INTERSECTION WITH THE SOUTHERLY LINE OF THE FORMER CHICAGO, MILWAUKEE AND ST. PAUL RAILWAY COMPANY RIGHT OF WAY; THENCE WESTERLY 247.83 FEET ALONG THE SOUTHERLY LINE OF THE FORMER CHICAGO, MILWAUKEE AND ST. PAUL RAILWAY COMPANY RIGHT OF WAY BEING THE ARC OF A CIRCLE HAVING A RADIUS OF 465.84 FEET CONCAVE SOUTHERLY AND WHOSE CHORD BEARS NORTH 78°37'00" WEST, A DISTANCE OF 244.92 FEET TO THE POINT OF BEGINNING, IN COOK COUNTY, ILLINOIS.

PARCEL V:

THAT PART OF THE FORMER CHICAGO, MILWAUKEE AND ST. PAUL RAILWAY COMPANY RIGHT OF WAY THROUGH LOTS 60 AND 68 TO 76, INCLUSIVE, AND THAT PART OF THE ALLEY WEST OF LOTS 68 TO 69 AND THAT PART OF THE ALLEY NORTH OF LOT 60 IN BLOCK 1 IN THE SUBDIVISION OF BLOCK 13 IN SHEFFIELD'S ADDITION TO CHICAGO IN SECTION 32, TOWNSHIP 40 NORTH, RANGE 14, EAST OF THE THIRD PRINCIPAL MERIDIAN, IN COOK COUNTY, ILLINOIS; AND ALSO

THAT PART OF VACATED NORTH KINGSBURY STREET VACATED BY ORDINANCE RECORDED AUGUST 13, 1984 AS DOCUMENT NUMBER 27212284 IN SECTION 32, TOWNSHIP 40 NORTH, RANGE 14, EAST OF THE THIRD PRINCIPAL MERIDIAN, DESCRIBED AS FOLLOWS: COMMENCING AT THE NORTH MOST CORNER OF BLOCK 1 IN THE SUBDIVISION OF BLOCK 13 IN SHEFFIELD'S ADDITION TO CHICAGO, IN THE EAST HALF OF THE NORTHWEST QUARTER OF SECTION 32 AFORESAID; THENCE SOUTH 46°14'43" EAST ALONG THE EASTERLY LINE OF BLOCK 1 AFORESAID, 271.29 FEET TO ITS POINT OF INTERSECTION WITH THE NORTHERLY LINE OF THE FORMER CHICAGO, MILWAUKEE AND ST. PAUL RAILWAY COMPANY RIGHT OF WAY, SAID POINT BEING THE POINT OF BEGINNING; THENCE SOUTH 46°14'43" EAST ALONG THE EASTERLY LINE OF BLOCK

1 AFORESAID, 69.53 FEET TO THE SOUTHERLY LINE OF THE FORMER CHICAGO, MILWAUKEE AND ST. PAUL RAILWAY COMPANY RIGHT OF WAY; THENCE NORTH 43°45'17" EAST 11.42 FEET TO THE WESTERLY LINE OF NORTH KINGSBURY STREET AS VACATED; THENCE NORTH 46°14'43" WEST ALONG THE WESTERLY LINE OF NORTH KINGSBURY STREET AS VACATED 69.53 FEET; THENCE SOUTH 43°45'17" WEST 11.42 FEET TO THE POINT OF BEGINNING, IN COOK COUNTY, ILLINOIS.

PARCEL V ALSO KNOWN AS:

THAT PART OF LOTS 1 THROUGH 98, INCLUSIVE IN BLOCK 1 IN THE SUBDIVISION OF BLOCK 13 IN SHEFFIELD'S ADDITION TO CHICAGO IN SECTION 32, TOWNSHIP 40 NORTH, RANGE 14, EAST OF THE THIRD PRINCIPAL MERIDIAN; TOGETHER WITH THE FORMER RIGHT OF WAY OF THE CHICAGO, MILWAUKEE AND ST. PAUL RAILWAY IN SAID BLOCK 1; TOGETHER WITH VACATED WEST CROOKED STREET AS VACATED PER ORDINANCE RECORDED AUGUST 22, 1960 AS DOCUMENT NUMBER 17943256; TOGETHER WITH THE VACATED ALLEY AS VACATED PER ORDINANCE RECORDED MAY 15, 1916 AS DOCUMENT NUMBER 5868006; TOGETHER WITH THE VACATED ALLEY AND VACATED WEST CROOKED STREET AS VACATED PER ORDINANCE RECORDED JULY 20, 1951 AS DOCUMENT NUMBER 15128221; TOGETHER WITH THE VACATED ALLEY LYING AS VACATED PER ORDINANCE RECORDED JANUARY 6, 1994 AS DOCUMENT NUMBER 94-014635; TOGETHER WITH THE VACATED NORTH KINGSBURY STREET VACATED BY ORDINANCE RECORDED AUGUST 13, 1984 AS DOCUMENT NUMBER 27212284, ALL TAKEN AS A TRACT AND DESCRIBED AS FOLLOWS:

COMMENCING AT THE NORTH MOST CORNER OF SAID BLOCK 1; THENCE SOUTH 01°51'31" EAST ALONG THE WEST LINE OF BLOCK 1 AFORESAID 162.45 FEET TO ITS POINT OF INTERSECTION WITH THE NORTHERLY LINE OF THE FORMER CHICAGO, MILWAUKEE AND ST. PAUL RAILWAY COMPANY RIGHT OF WAY SAID POINT BEING THE POINT OF BEGINNING; THENCE SOUTH 01°51'31" EAST ALONG THE WEST LINE OF BLOCK 1 AFORESAID 25.01 FEET TO ITS POINT OF INTERSECTION WITH THE SOUTHERLY LINE OF THE FORMER CHICAGO, MILWAUKEE AND ST. PAUL RAILWAY COMPANY RIGHT OF WAY; THENCE EASTERLY 247.83 FEET ALONG THE SOUTHERLY LINE OF THE FORMER CHICAGO, MILWAUKEE AND ST. PAUL RAILWAY COMPANY RIGHT OF WAY BEING THE ARC OF A CIRCLE HAVING A RADIUS OF 465.84 FEET CONCAVE SOUTHERLY AND WHOSE CHORD BEARS SOUTH 78°37'00" EAST, A DISTANCE OF 244.92 FEET TO ITS POINT OF INTERSECTION WITH THE EASTERLY LINE OF SAID BLOCK 1; THENCE NORTH 43°45'17" EAST 11.42 FEET TO THE WESTERLY LINE OF NORTH KINGSBURY STREET AS VACATED; THENCE NORTH 46°14'43" WEST ALONG THE WESTERLY LINE OF NORTH KINGSBURY STREET AS VACATED 69.53 FEET; THENCE SOUTH 43°45'17" WEST 11.42 FEET TO ITS POINT OF INTERSECTION WITH THE NORTHERLY LINE OF THE FORMER CHICAGO, MILWAUKEE AND ST. PAUL RAILWAY COMPANY RIGHT OF WAY; THENCE WESTERLY 193.60 FEET ALONG THE NORTHERLY LINE OF THE FORMER CHICAGO, MILWAUKEE AND ST. PAUL RAILWAY COMPANY

RIGHT OF WAY BEING THE ARC OF A CIRCLE HAVING A RADIUS OF 490.84 FEET CONCAVE SOUTHERLY AND WHOSE CHORD BEARS NORTH 82°27'22" WEST, A DISTANCE OF 192.35 FEET TO THE POINT OF BEGINNING, IN COOK COUNTY, ILLINOIS.

PARCEL W:

LOTS 61 TO 67 AND THAT PART OF LOTS 68 TO 73, TOGETHER WITH THAT PART OF THE VACATED ALLEY LYING ADJACENT TO LOT 60 AS VACATED PER ORDINANCE RECORDED JANUARY 6, 1994 AS DOCUMENT NUMBER 94-014635, LYING EAST AND NORTH OF THE FORMER RIGHT OF WAY OF THE CHICAGO, MILWAUKEE AND ST. PAUL RAILROAD IN BLOCK 1 IN SUBDIVISION OF BLOCK 13 IN SHEFFIELD'S ADDITION TO CHICAGO, IN THE EAST HALF OF THE NORTHWEST QUARTER OF SECTION 32, TOWNSHIP 40 NORTH, RANGE 14, EAST OF THE THIRD PRINCIPAL MERIDIAN, IN COOK COUNTY, ILLINOIS; AND ALSO

THAT PART OF VACATED NORTH KINGSBURY STREET VACATED BY ORDINANCE RECORDED AUGUST 13, 1984 AS DOCUMENT NUMBER 27212284 IN SECTION 32, TOWNSHIP 40 NORTH, RANGE 14, EAST OF THE THIRD PRINCIPAL MERIDIAN, DESCRIBED AS FOLLOWS: BEGINNING AT THE NORTH MOST CORNER OF IN BLOCK 1 IN THE SUBDIVISION OF BLOCK 13 IN SHEFFIELD'S ADDITION TO CHICAGO, IN THE EAST HALF OF THE NORTHWEST QUARTER OF SECTION 32 AFORESAID; THENCE SOUTH 46°14'43" EAST ALONG THE EASTERLY LINE OF BLOCK 1 AFORESAID, 271.29 FEET TO ITS POINT OF INTERSECTION WITH THE NORTHERLY LINE OF THE FORMER CHICAGO, MILWAUKEE AND ST. PAUL RAILWAY COMPANY RIGHT OF WAY; THENCE NORTH 43°45'17" EAST 11.42 FEET TO THE WESTERLY LINE OF NORTH KINGSBURY STREET AS VACATED; THENCE NORTH 46°14'43" WEST ALONG THE WESTERLY LINE OF NORTH KINGSBURY STREET AS VACATED 252.96 FEET TO A BEND THEREIN; THENCE NORTH 78°09'54" WEST ALONG THE WESTERLY LINE OF NORTH KINGSBURY STREET AS VACATED 21.60 FEET TO THE POINT OF BEGINNING, IN COOK COUNTY, ILLINOIS.

PARCEL W ALSO KNOWN AS:

THAT PART OF LOTS 1 THROUGH 98, INCLUSIVE IN BLOCK 1 IN THE SUBDIVISION OF BLOCK 13 IN SHEFFIELD'S ADDITION TO CHICAGO IN SECTION 32, TOWNSHIP 40 NORTH, RANGE 14, EAST OF THE THIRD PRINCIPAL MERIDIAN; TOGETHER WITH THE FORMER RIGHT OF WAY OF THE CHICAGO, MILWAUKEE AND ST. PAUL RAILWAY IN SAID BLOCK 1; TOGETHER WITH VACATED WEST CROOKED STREET AS VACATED PER ORDINANCE RECORDED AUGUST 22, 1960 AS DOCUMENT NUMBER 17943256; TOGETHER WITH THE VACATED ALLEY AS VACATED PER ORDINANCE RECORDED MAY 15, 1916 AS DOCUMENT NUMBER 5868006; TOGETHER WITH THE

VACATED ALLEY AND VACATED WEST CROOKED STREET AS VACATED PER ORDINANCE RECORDED JULY 20, 1951 AS DOCUMENT NUMBER 15128221; TOGETHER WITH THE VACATED ALLEY LYING AS VACATED PER ORDINANCE RECORDED JANUARY 6, 1994 AS DOCUMENT NUMBER 94-014635; TOGETHER WITH THE VACATED NORTH KINGSBURY STREET VACATED BY ORDINANCE RECORDED AUGUST 13, 1984 AS DOCUMENT NUMBER 27212284, ALL TAKEN AS A TRACT AND DESCRIBED AS FOLLOWS:

BEGINNING AT THE NORTH MOST CORNER OF SAID BLOCK 1; THENCE SOUTH 01°51'31" EAST ALONG THE WEST LINE OF BLOCK 1 AFORESAID 162.45 FEET TO ITS POINT OF INTERSECTION WITH THE NORTHERLY LINE OF THE FORMER CHICAGO, MILWAUKEE AND ST. PAUL RAILWAY COMPANY RIGHT OF WAY; THENCE EASTERLY 193.60 FEET ALONG THE NORTHERLY LINE OF THE FORMER CHICAGO, MILWAUKEE AND ST. PAUL RAILWAY COMPANY RIGHT OF WAY BEING THE ARC OF A CIRCLE HAVING A RADIUS OF 490.84 FEET CONCAVE SOUTHERLY AND WHOSE CHORD BEARS SOUTH 82°27'22" EAST, A DISTANCE OF 192.35 FEET TO ITS POINT OF INTERSECTION WITH THE EASTERLY LINE OF SAID BLOCK 1; THENCE NORTH 43°45'17" EAST 11.42 FEET TO THE WESTERLY LINE OF NORTH KINGSBURY STREET AS VACATED; THENCE NORTH 46°14'43" WEST ALONG THE WESTERLY LINE OF NORTH KINGSBURY STREET AS VACATED 252.96 FEET TO A BEND THEREIN; THENCE NORTH 78°09'54" WEST ALONG THE WESTERLY LINE OF NORTH KINGSBURY STREET AS VACATED 21.60 FEET TO THE POINT OF BEGINNING, IN COOK COUNTY, ILLINOIS.

PARCEL X:

LOT 5 IN BLOCK 14 IN SHEFFIELD'S ADDITION TO CHICAGO IN SECTION 32, TOWNSHIP 40 NORTH, RANGE 14, EAST OF THE THIRD PRINCIPAL MERIDIAN, IN COOK COUNTY, ILLINOIS.

PARCEL Y:

THE SOUTH 1/2 OF THE VACATED EAST/WEST 12-FOOT PUBLIC ALLEY, AS VACATED BY ORDINANCE RECORDED SEPTEMBER 14, 1966 AS DOCUMENT #19942469 LYING NORTH OF AND ADJOINING THE NORTH LINE OF LOT 5 IN BLOCK 14 IN SHEFFIELD'S ADDITION TO CHICAGO IN SECTION 32, TOWNSHIP 40 NORTH, RANGE 14, EAST OF THE THIRD PRINCIPAL MERIDIAN, IN COOK COUNTY, ILLINOIS.

PARCEL Z:

THAT PART OF LOTS 3 AND 4 IN BLOCK 8 IN SHEFFIELD'S ADDITION TO CHICAGO, IN SECTION 32, TOWNSHIP 40 NORTH, RANGE 14, EAST OF THE THIRD PRINCIPAL MERIDIAN, DESCRIBED AS FOLLOWS:

BEGINNING AT A POINT ON THE NORTH LINE OF SAID LOT 3, A DISTANCE OF 315.00 FEET WEST OF THE NORTHEAST CORNER THEREOF (BEING ALSO A DISTANCE OF 125.00 FEET EAST OF THE

NORTHWEST CORNER THEREOF); THENCE DUE WEST ON THE NORTH LINE OF SAID LOTS 3 AND 4 A DISTANCE OF 354.33 FEET TO A POINT; THENCE SOUTH PARALLEL TO THE EAST LINE OF SAID LOT 4, A DISTANCE OF 378.82 FEET TO A POINT ON THE NORTHERLY LINE OF THE MILWAUKEE ROAD (CHICAGO, MILWAUKEE, ST. PAUL AND PACIFIC RAILROAD) RIGHT OF WAY; THENCE NORTH 61 DEGREES, 05 MINUTES EAST ALONG SAID NORTHERLY RIGHT OF WAY LINE, A DISTANCE OF 261.99 FEET TO A POINT ON THE EAST LINE OF SAID LOT 4; THENCE DUE NORTH ON THE EAST LINE OF SAID LOT 4 (BEING THE WEST RIGHT OF WAY LINE OF THE SAID MILWAUKEE ROAD), A DISTANCE OF 5.71 FEET TO A POINT ON A LINE, THAT IS 5.0 FEET NORTHWESTERLY BY RIGHT ANGLE MEASURE, AND PARALLEL TO THE AFORESAID COURSE BEARING NORTH 61 DEGREES, 05 MINUTES EAST; THENCE NORTH 61 DEGREES, 05 MINUTES EAST ALONG THE NORTHERLY RIGHT OF WAY LINE OF SAID MILWAUKEE ROAD, A DISTANCE OF 61.97 FEET TO A POINT; THENCE NORTH 62 DEGREES, 17 MINUTES EAST ALONG THE NORTHERLY RIGHT OF WAY LINE OF SAID MILWAUKEE ROAD, A DISTANCE OF 59.22 FEET TO A POINT; THENCE NORTH 05 DEGREES, 32 MINUTES EAST, A DISTANCE OF 189.78 FEET TO THE POINT OF BEGINNING, (EXCEPT THE NORTH 33.00 FEET TAKEN OR USED FOR CORTLAND STREET), ALSO; THAT PART OF LOTS 3 AND 4 IN BLOCK 8 IN SHEFFIELD'S ADDITION TO CHICAGO IN SECTION 32, TOWNSHIP 40 NORTH, RANGE 14, EAST OF THE THIRD PRINCIPAL MERIDIAN, DESCRIBED AS FOLLOWS:

BEGINNING AT A POINT ON THE NORTH LINE OF SAID LOT 3, THAT IS 315.00 FEET WEST OF THE NORTHEAST CORNER THEREOF (BEING ALSO 125.00 FEET EAST OF THE NORTHWEST CORNER THEREOF OF SAID LOT); THENCE DUE SOUTH IN A LINE PARALLEL TO THE EAST LINE OF SAID LOT 3, A DISTANCE OF 179.23 FEET TO A POINT ON THE NORTHERLY LINE OF THE MILWAUKEE ROAD (CHICAGO, MILWAUKEE, ST. PAUL AND PACIFIC RAILROAD) RIGHT OF WAY BEING THE POINT OF BEGINNING; THENCE SOUTH 62 DEGREES, 17 MINUTES WEST ON SAID NORTHERLY RIGHT OF WAY LINE, A DISTANCE OF 79.93 FEET TO A POINT; THENCE SOUTH 61 DEGREES, 05 MINUTES WEST ON SAID NORTHERLY RIGHT OF LINE A DISTANCE OF 61.97 FEET TO A POINT ON THE LINE BETWEEN SAID LOTS 3 AND 4; THENCE DUE SOUTH ON SAID LOT LINE (BEING THE WEST RIGHT OF WAY LINE OF SAID MILWAUKEE ROAD) 5.71 FEET TO A POINT ON A LINE, THAT IS 5.00 FEET SOUTHEASTERLY BY RIGHT ANGLE MEASURE, AND PARALLEL TO THE AFORESAID COURSE, BEARING SOUTH 61 DEGREES, 05 MINUTES WEST; THENCE SOUTH 61 DEGREES, 05 MINUTES WEST, ALSO SAID NORTHERLY RIGHT OF WAY LINE, A DISTANCE OF 261.99 FEET TO A POINT IN THE WEST LINE OF THE EAST 229.33 FEET (AS MEASURED ON THE NORTH LINE OF SAID LOT 4) SAID POINT BEING 378.82 FEET SOUTH OF THE NORTH LINE THEREOF; THENCE DUE SOUTH ALONG SAID LINE TO THE SOUTHERLY LINE OF LOT 4 BEING THE CENTER LINE OF THE NORTH BRANCH OF THE CHICAGO RIVER; THENCE NORTHEASTERLY ON THE SOUTHERN LINE OF SAID LOTS 3 AND 4 BEING ALSO THE CENTERLINE OF THE NORTH BRANCH OF THE CHICAGO RIVER, TO A POINT ON SAID LINE, THAT IS 315.00 FEET WEST OF AND PARALLEL TO THE EAST LINE OF SAID LOT 3; THENCE NORTH ON THE AFORESAID PARALLEL LINE TO THE POINT OF BEGINNING, (EXCEPTING THEREFROM THE MILWAUKEE ROAD RIGHT OF WAY, AND ALSO EXCEPTING

THEREFROM THAT PART OF SAID LOT 3, LYING EAST OF THE FOLLOWING DESCRIBED DIAGONAL LINE: BEGINNING AT THE NORTHWEST CORNER OF SAID LOT, BEING IN THE CENTER LINE OF CORTLAND STREET; THENCE DUE EAST ON THE NORTH LINE OF SAID LOT, A DISTANCE OF 125.00 FEET TO THE POINT OF BEGINNING OF SAID DIAGONAL LINE; THENCE SOUTH 05 DEGREES, 32 MINUTES WEST TO THE SOUTHERLY LINE OF SAID LOT 3)

ALSO; THAT PART OF LOT 5 AND THE WEST 111.67 FEET OF LOT 4 IN BLOCK 8 IN SHEFFIELD'S ADDITION TO CHICAGO IN THE SOUTHWEST 1/4 OF SECTION 32, TOWNSHIP 40 NORTH, RANGE 14, EAST OF THE THIRD PRINCIPAL MERIDIAN, LYING SOUTH OF THE SOUTH LINE OF CORTLAND STREET (FORMERLY CLYBOURN AVENUE) AND NORTH OF THE RIGHT OF WAY AND RAILROAD LANDS OF THE CHICAGO, MILWAUKEE, ST. PAUL AND PACIFIC RAILROAD COMPANY ALL IN COOK COUNTY, ILLINOIS.

PARCEL AA:

THAT PART OF LOT 3 IN BLOCK 8 IN SHEFFIELD'S ADDITION TO CHICAGO, A SUBDIVISION IN SECTION 32, TOWNSHIP 40 NORTH, RANGE 14, EAST OF THE THIRD PRINCIPAL MERIDIAN, LYING SOUTHERLY OF A LINE 20.00 FEET SOUTHERLY OF, AS MEASURED ALONG THE RADIAL LINES, AND PARALLEL WITH THE CENTER LINE OF THE CURVED MAIN TRACK OF THE S00 LINE RAILROAD, EXCEPTING THEREFROM THAT PART OF SAID LOT 3, LYING WEST OF THE FOLLOWING DESCRIBED DIAGONAL LINE:

BEGINNING AT THE NORTHWEST CORNER OF SAID LOT, BEING IN THE CENTER LINE OF CORTLAND STREET; THENCE DUE EAST ON THE NORTH LINE OF SAID LOT, A DISTANCE OF 125.00 FEET TO THE POINT OF BEGINNING OF SAID DIAGONAL LINE; THENCE SOUTH 05 DEGREES, 32 MINUTES WEST TO THE SOUTHERLY LINE OF SAID LOT 3, ALSO EXCEPT THEREFROM THAT PORTION FALLING WITHIN THE FOLLOWING DESCRIBED LAND:

A PARCEL OF LAND COMPRISED OF PARTS OF LOT 5 TO 11, INCLUSIVE IN BLOCK 2 IN THE SUBDIVISION OF LOT 1 AND 2 IN BLOCK 8 OF SHEFFIELD'S ADDITION TO CHICAGO, IN SECTION 32, TOWNSHIP 40 NORTH, RANGE 14, EAST OF THE THIRD PRINCIPAL MERIDIAN; TOGETHER WITH PART OF LOT 3 IN BLOCK 8 IN SAID SHEFFIELD'S ADDITION, DESCRIBED AS FOLLOWS: COMMENCING AT THE NORTHEAST CORNER OF LOT 11 IN BLOCK 2; THENCE SOUTHEASTERLY ALONG THE NORTHEASTERLY LINE OF SAID LOT AND ALONG THE NORTHEASTERLY LINE OF LOTS 10 AND 9 IN SAID BLOCK 2 (SAID NORTHEASTERLY LINE ALSO BEING THE SOUTHWESTERLY LINE OF NORTH KINGSBURY STREET), A DISTANCE OF 217.66 FEET TO THE POINT OF BEGINNING; THENCE CONTINUING ALONG THE NORTHEASTERLY LINE OF LOTS 9, 8, 7, 6 AND 5, A DISTANCE OF 173.23 FEET; THENCE NORTHWESTERLY AND WESTERLY ALONG A CURVED LINE, CONVEX NORTHEASTERLY AND HAVING A RADIUS OF 663.00 FEET, A DISTANCE OF 392.34 FEET TO A POINT ON THE WEST LINE OF AFOREMENTIONED LOT 11, WHICH IS 143.35 FEET SOUTH OF THE

NORTHWEST CORNER OF SAID LOT, AS MEASURED ALONG SAID WEST LINE; THENCE SOUTH ALONG SAID WEST LINE, A DISTANCE OF 24.65 FEET TO AN ANGLE POINT IN SAID LINE; THENCE SOUTHWESTERLY ALONG THE NORTHWESTERLY LINE OF SAID LOT 11, AND ALONG SAID NORTHWESTERLY LINE EXTENDED SOUTHWESTERLY, A DISTANCE OF 131 FEET, MORE OR LESS TO THE EDGE OF WATER OF THE NORTH BRANCH OF THE CHICAGO RIVER; THENCE NORTHWESTERLY AND WESTERLY ALONG SAID EDGE OF WATER PASSING INTO LOT 3 AFORESAID, TO AN INTERSECTION WITH A LINE DRAWN SOUTH, PERPENDICULAR TO THE SOUTH LINE OF WEST CORTLAND STREET, FROM A POINT 185.00 FEET WEST OF THE AFOREMENTIONED NORTHWEST CORNER OF SAID LOT 11, AS MEASURED ALONG SAID SOUTH LINE; THENCE NORTH ALONG SAID PERPENDICULAR LINE A DISTANCE OF 56.00 FEET, MORE OR LESS TO A POINT 147.01 FEET SOUTH FROM SAID SOUTH LINE OF CORTLAND STREET; THENCE EASTERLY ALONG A CURVED LINE, CONVEX NORTHERLY AND HAVING A RADIUS OF 676.33 FEET, A DISTANCE OF 186.09 FEET TO A POINT ON THE EAST LINE OF SAID LOT 3 (BEING ALSO THE AFOREMENTIONED WEST LINE OF LOT 11), WHICH POINT IS 133.34 FEET SOUTH FROM THE NORTHWEST CORNER OF SAID LOT 11, AS MEASURED ALONG SAID WEST LINE; THENCE EASTERLY AND SOUTHEASTERLY ALONG A CURVED LINE, CONVEX NORTHEASTERLY AND HAVING A RADIUS OF 673.00 FEET, A DISTANCE OF 220.04 FEET TO A POINT; THENCE NORTHEASTERLY ALONG A STRAIGHT LINE, A DISTANCE OF 37.96 FEET TO THE POINT OF BEGINNING), IN COOK COUNTY, ILLINOIS.

PARCEL BB:

A TRACT OF LAND COMPRISING PARTS OF LOTS OF 5 TO 11, (BOTH INCLUSIVE) IN BLOCK 2 IN SUBDIVISION OF LOTS 1 AND 2 OF BLOCK 8 IN SHEFFIELD'S ADDITION TO CHICAGO, IN SECTION 32, TOWNSHIP 40 NORTH, RANGE 14, EAST OF THE THIRD PRINCIPAL MERIDIAN AND ALSO COMPRISING PARTS OF LOTS 3, 4 AND 5 IN BLOCK 8 IN SHEFFIELD'S ADDITION TO CHICAGO, IN SECTION 32, TOWNSHIP 40 NORTH, RANGE 14, EAST OF THE THIRD PRINCIPAL MERIDIAN, WHICH TRACT IS BOUNDED AND DESCRIBED AS FOLLOWS: COMMENCING AT THE INTERSECTION OF THE SOUTH LINE OF CORTLAND STREET (AS OCCUPIED) AND THE SOUTHWESTERLY LINE OF KINGSBURY STREET (AS OCCUPIED); THENCE SOUTHEASTERLY, ALONG THE SOUTHWESTERLY LINE OF SAID KINGSBURY STREET, A DISTANCE OF 248.90 FEET TO THE POINT OF BEGINNING; THENCE CONTINUING ALONG SAID SOUTHWESTERLY LINE, A DISTANCE OF 142.96 FEET TO A POINT OF INTERSECTION WITH AN ARC OF A CIRCLE; THENCE NORTHWESTERLY ALONG THE ARC OF A CIRCLE, (WHICH ARC IS CONVEX NORTHERLY AND HAS A RADIUS OF 663.0 FEET), AN ARC DISTANCE OF 393.18 FEET, TO A POINT ON THE WEST LINE OF SAID LOT 11; THENCE SOUTHERLY, ALONG SAID WEST LINE OF SAID LOT 11, A DISTANCE OF 2.99 FEET TO A POINT OF INTERSECTION WITH AN ARC OF A CIRCLE; THENCE SOUTHWESTERLY ALONG THE ARC OF A CIRCLE, (WHICH ARC IS CONVEX NORTHWESTERLY, HAS A RADIUS OF 663.0 FEET, AND IS 20.00 FEET SOUTHERLY OF AND PARALLEL TO THE CENTERLINE OF THE MAIN RAILROAD TRACK), AN ARC DISTANCE OF 375.54 FEET, TO A POINT OF TANGENCY WITH THE NEXT DESCRIBED COURSE; THENCE SOUTH 61

DEGREES, 03 MINUTES WEST ALONG THE SOUTHEASTERLY LINE OF RAILROAD PROPERTY, AS PER DOCUMENT 2922193 (AS RECORDED WITH THE COUNTY RECORDER FOR COOK COUNTY, ILLINOIS), A DISTANCE OF 404.62 FEET; THENCE SOUTH 19 DEGREES, 03 MINUTES, 20 SECONDS WEST, A DISTANCE OF 40.92 FEET; THENCE NORTH 86 DEGREES, 19 MINUTES, 40 SECONDS WEST, A DISTANCE OF 62.47 FEET; THENCE NORTH 51 DEGREES, 10 MINUTES, 30 SECONDS WEST, A DISTANCE OF 139.25 FEET; THENCE NORTH 26 DEGREES, 00 MINUTE WEST, A DISTANCE OF 36.64 FEET; THENCE SOUTH 60 DEGREES, 13 MINUTES EAST ALONG THE NORTHERLY LINE OF RAILROAD PROPERTY, AS PER SAID DOCUMENT 2922193, A DISTANCE OF 107.0 FEET; THENCE SOUTH 80 DEGREES, 16 MINUTES EAST, ALONG THE NORTHERLY LINE OF RAILROAD PROPERTY, AS PER SAID DOCUMENT 2922193, A DISTANCE OF 61.0 FEET; THENCE NORTH 61 DEGREES, 03 MINUTES EAST ALONG THE NORTHWESTERLY LINE OF RAILROAD PROPERTY, AS PER SAID DOCUMENT 2922193, A DISTANCE OF 360.79 FEET TO A POINT ON THE EAST LINE OF SAID LOT 4; THENCE NORTH 00 DEGREES, 01 MINUTES EAST ALONG THE EAST LINE OF SAID LOT 4, A DISTANCE OF 5.71 FEET; THENCE NORTH 61 DEGREES, 05 MINUTES EAST ALONG THE NORTHERLY RIGHT OF WAY LINE OF SAID MILWAUKEE ROAD, A DISTANCE OF 61.97 FEET TO A POINT; THENCE NORTH 62 DEGREES, 17 MINUTES EAST ALONG THE NORTHERLY RIGHT OF WAY LINE OF SAID MILWAUKEE ROAD, A DISTANCE OF 59.22 FEET TO A POINT; THENCE NORTH 05 DEGREES, 32 MINUTES EAST, A DISTANCE OF 56.02 FEET; THENCE SOUTH 89 DEGREES, 59 MINUTES EAST, A DISTANCE OF 326.0 FEET TO A POINT ON THE EAST LINE OF SAID LOT 3; THENCE SOUTHERLY, ALONG THE EAST LINE OF SAID LOT 3, A DISTANCE OF 9.30 FEET TO A POINT OF INTERSECTION WITH AN ARC OF A CIRCLE; THENCE SOUTHEASTERLY ALONG THE ARC OF A CIRCLE, (WHICH ARC IS CONCAVE SOUTHWESTERLY AND HAS A RADIUS OF 697.0 FEET), AN ARC DISTANCE OF 272.63 FEET TO THE POINT OF BEGINNING, (EXCEPT THEREFROM THAT PORTION FALLING WITHIN THE FOLLOWING DESCRIBED LAND:

A PARCEL OF LAND COMPRISED OF PARTS OF LOT 5 TO 11, INCLUSIVE IN BLOCK 2 IN THE SUBDIVISION OF LOT 1 AND 2 IN BLOCK 8 OF SHEFFIELD'S ADDITION TO CHICAGO, IN SECTION 32, TOWNSHIP 40 NORTH, RANGE 14, EAST OF THE THIRD PRINCIPAL MERIDIAN; TOGETHER WITH PART OF LOT 3 IN BLOCK 8 IN SAID SHEFFIELD'S ADDITION, DESCRIBED AS FOLLOWS: COMMENCING AT THE NORTHEAST CORNER OF LOT 11 IN BLOCK 2; THENCE SOUTHEASTERLY ALONG THE NORTHEASTERLY LINE OF SAID LOT AND ALONG THE NORTHEASTERLY LINE OF LOTS 10 AND 9 IN SAID BLOCK 2 (SAID NORTHEASTERLY LINE ALSO BEING THE SOUTHWESTERLY LINE OF NORTH KINGSBURY STREET), A DISTANCE OF 217.66 FEET TO THE POINT OF BEGINNING; THENCE CONTINUING ALONG THE NORTHEASTERLY LINE OF LOTS 9, 8, 7, 6 AND 5, A DISTANCE OF 173.23 FEET; THENCE NORTHWESTERLY AND WESTERLY ALONG A CURVED LINE, CONVEX NORTHEASTERLY AND HAVING A RADIUS OF 663.00 FEET, A DISTANCE OF 392.34 FEET TO A POINT ON THE WEST LINE OF AFOREMENTIONED LOT 11, WHICH IS 143.35 FEET SOUTH OF THE NORTHWEST CORNER OF SAID LOT, AS MEASURED ALONG SAID WEST LINE; THENCE SOUTH ALONG SAID WEST LINE, A DISTANCE OF 24.65 FEET TO AN ANGLE POINT IN SAID LINE; THENCE

SOUTHWESTERLY ALONG THE NORTHWESTERLY LINE OF SAID LOT 11, AND ALONG SAID NORTHWESTERLY LINE EXTENDED SOUTHWESTERLY, A DISTANCE OF 131 FEET, MORE OR LESS TO THE EDGE OF WATER OF THE NORTH BRANCH OF THE CHICAGO RIVER; THENCE NORTHWESTERLY AND WESTERLY ALONG SAID EDGE OF WATER PASSING INTO LOT 3 AFORESAID, TO AN INTERSECTION WITH A LINE DRAWN SOUTH, PERPENDICULAR TO THE SOUTH LINE OF WEST CORTLAND STREET, FROM A POINT 185.00 FEET WEST OF THE AFOREMENTIONED NORTHWEST CORNER OF SAID LOT 11, AS MEASURED ALONG SAID SOUTH LINE; THENCE NORTH ALONG SAID PERPENDICULAR LINE, A DISTANCE OF 56 FEET, MORE OR LESS TO A POINT 147.01 FEET SOUTH FROM SAID SOUTH LINE OF CORTLAND STREET; THENCE EASTERLY ALONG A CURVED LINE, CONVEX NORTHERLY AND HAVING A RADIUS OF 676.33 FEET, A DISTANCE OF 186.09 FEET TO A POINT ON THE EAST LINE OF SAID LOT 3 (BEING ALSO THE AFOREMENTIONED WEST LINE OF LOT 11), WHICH POINT IS 133.34 FEET SOUTH FROM THE NORTHWEST CORNER OF SAID LOT 11, AS MEASURED ALONG SAID WEST LINE; THENCE EASTERLY AND SOUTHEASTERLY ALONG A CURVED LINE, CONVEX NORTHEASTERLY AND HAVING A RADIUS OF 673.00 FEET, A DISTANCE OF 220.04 FEET TO A POINT; THENCE NORTHEASTERLY ALONG A STRAIGHT LINE, A DISTANCE OF 37.96 FEET TO THE POINT OF BEGINNING), IN COOK COUNTY, ILLINOIS.

PARCEL CC:

ALL THAT PART OF NORTH SOUTHPORT AVENUE VACATED BY ORDINANCE RECORDED JANUARY 5, 1994 AS DOCUMENT 94-014634, IN COOK COUNTY, ILLINOIS, LYING EAST OF THE EAST LINE OF LOTS 1 TO 4, BOTH INCLUSIVE, IN BLOCK 5 IN W. F. DOMINICK'S SUBDIVISION OF LOTS 1, 2 AND 3 IN BLOCK 14 OF SHEFFIELD'S ADDITION TO CHICAGO IN SECTION 32, TOWNSHIP 40 NORTH, RANGE 14, EAST OF THE THIRD PRINCIPAL MERIDIAN; LYING EAST OF THE EAST LINE OF LOT 1 IN BLOCK 1 IN J. F. LAWRENCE'S SUBDIVISION OF LOT 4 IN BLOCK 14 IN SHEFFIELD'S ADDITION AFOREMENTIONED: LYING EAST OF THE EAST LINE OF LOT 1 IN BLOCK 2 IN J. F. LAWRENCE'S SUBDIVISION AFOREMENTIONED; LYING EAST OF A LINE DRAWN FROM THE SOUTHEAST CORNER OF LOT 4 IN BLOCK 5 IN W. F. DOMINICK'S SUBDIVISION AFOREMENTIONED TO THE NORTHEAST CORNER OF LOT 1 IN BLOCK 1 IN J. F. LAWRENCE'S SUBDIVISION AFOREMENTIONED; LYING EAST OF A LINE DRAWN FROM THE SOUTHEAST CORNER OF LOT 1 IN BLOCK 1 TO THE NORTHEAST CORNER OF LOT 1 IN BLOCK 2 IN J. F. LAWRENCE'S SUBDIVISION AFOREMENTIONED; LYING EAST OF A LINE DRAWN FROM THE SOUTHEAST CORNER OF LOT 1 IN BLOCK 1 IN J. F. LAWRENCE'S SUBDIVISION AFOREMENTIONED TO THE NORTHEAST CORNER OF LOT 5 IN BLOCK 14 IN SHEFFIELD'S ADDITION TO CHICAGO AFOREMENTIONED; LYING EAST OF THE EAST LINE OF LOT 5 IN BLOCK 14 IN SHEFFIELD'S ADDITION TO CHICAGO AFOREMENTIONED; LYING WEST OF THE WEST LINE OF LOTS 43, 44, 45, 48, 49 AND THE WEST LINE OF LOTS 51 TO 63, BOTH INCLUSIVE; LYING WEST OF A LINE DRAWN FROM THE SOUTHWEST CORNER OF LOT 61 TO THE NORTHWEST CORNER OF LOT 60; LYING WEST OF A LINE DRAWN FROM THE SOUTHWEST CORNER OF LOT 45 TO THE NORTHWEST CORNER OF LOT 44 (SAID LINE BEING THE WEST LINE

OF WEST CROOKED STREET VACATED BY ORDINANCE PASSED JUNE 10, 1960 RECORDED AUGUST 22, 1960 AS DOCUMENT 17943256) ALL IN BLOCK 1 IN SUBDIVISION OF BLOCK 13 IN SHEFFIELD'S ADDITION TO CHICAGO IN SECTION 32; LYING NORTH OF A LINE DRAWN FROM THE SOUTHEAST CORNER OF LOT 5 IN BLOCK 14 IN SHEFFIELD'S ADDITION TO CHICAGO AFOREMENTIONED TO THE SOUTHWEST CORNER OF LOT 43 IN BLOCK 1 IN SUBDIVISION OF BLOCK 13 AFOREMENTIONED; AND LYING SOUTH OF THE EASTWARDLY EXTENSION OF THE NORTH LINE OF LOT 1 IN BLOCK 5 IN W. F. DOMINICK'S SUBDIVISION AFOREMENTIONED, ALSO

ALL THAT PART OF WEST ARMITAGE AVENUE VACATED BY ORDINANCE RECORDED JANUARY 5, 1994 AS DOCUMENT 94-014634, IN COOK COUNTY, ILLINOIS, LYING SOUTH OF THE SOUTH LINE OF LOTS 1 TO 15, BOTH INCLUSIVE, IN BLOCK 1; LYING NORTH OF THE NORTH LINE OF LOTS 1 TO 13, BOTH INCLUSIVE, IN BLOCK 2; LYING WEST OF A LINE DRAWN FROM THE SOUTHEAST CORNER OF LOT 1 IN BLOCK 1 TO THE NORTHEAST CORNER OF LOT 1 IN BLOCK 2; AND LYING EASTERLY OF A LINE DRAWN FROM A POINT ON THE SOUTH LINE OF LOT 15 IN BLOCK 1, WHICH IS 346.58 FEET WEST OF THE WEST LINE OF NORTH SOUTHPORT AVENUE, AS MEASURED ON THE NORTH LINE OF VACATED WEST ARMITAGE AVENUE, TO A POINT ON THE NORTH LINE OF LOT 13 IN BLOCK 2, WHICH IS 331.58 FEET WEST OF THE WEST LINE OF VACATED NORTH SOUTHPORT AVENUE AS MEASURED ON THE SOUTH LINE OF VACATED WEST ARMITAGE AVENUE, (EXCEPTING THEREFROM THAT PORTION OF SAID WEST ARMITAGE AVENUE, LYING WEST OF A LINE DRAWN FROM A POINT ON THE SOUTH LINE OF SAID LOT 15, WHICH IS 334.69 FEET WEST OF THE WEST LINE OF NORTH SOUTHPORT AVENUE, TO A POINT ON THE NORTH LINE OF SAID LOT 13, WHICH IS 334.69 FEET WEST OF THE WEST LINE OF NORTH SOUTHPORT AVENUE) ALL IN J. F. LAWRENCE'S SUBDIVISION AFOREMENTIONED.

PARCEL DD:

THAT PART OF THE 12 FOOT VACATED ALLEY AS VACATED BY ORDINANCE RECORDED JANUARY 5, 1994 AS DOCUMENT 94-014634, IN COOK COUNTY, ILLINOIS, DESCRIBED AS FOLLOWS: BEGINNING AT THE SOUTHEAST CORNER OF LOT 4 IN BLOCK 5 IN W. F. DOMINICK'S SUBDIVISION OF LOTS 1, 2 AND 3 IN BLOCK 14 OF SHEFFIELD'S ADDITION TO CHICAGO IN SECTION 32, TOWNSHIP 40 NORTH, RANGE 14 EAST OF THE THIRD PRINCIPAL MERIDIAN; THENCE SOUTH 01°51'31" EAST 12.00 FEET TO THE NORTHEAST CORNER OF LOT 1 IN BLOCK 1 IN J. F. LAWRENCE'S SUBDIVISION OF LOT 4 IN BLOCK 14 IN SHEFFIELD'S ADDITION AFORESAID; THENCE SOUTH 88°10'29" WEST ALONG THE SOUTH LINE OF SAID VACATED ALLEY 182.17 FEET TO THE WESTERLY LINE THEREOF; THENCE NORTH 01°51'31" WEST 6.00 FEET TO THE NORTH LINE OF THE SOUTH HALF OF SAID VACATED ALLEY; THENCE NORTH 88°10'29" EAST ALONG THE LAST MENTIONED NORTH LINE 46.17 FEET THE SOUTHERLY EXTENSION OF THE EAST LINE OF LOT 5 IN BLOCK 5 IN W. F. DOMINICK'S SUBDIVISION AFORESAID; THENCE NORTH 01°51'31" WEST ALONG SAID SOUTHERLY EXTENSION 6.00 FEET TO THE SOUTHEAST CORNER OF SAID LOT 5; THENCE NORTH

88°10'29" EAST ALONG THE NORTH LINE OF SAID VACATED ALLEY 136.00 FEET TO THE POINT OF BEGINNING, IN COOK COUNTY, ILLINOIS.

PARCEL EE:

THAT PART OF LOTS 9 AND 10 IN BLOCK 2 IN THE SUBDIVISION OF LOTS 1 AND 2 IN BLOCK 8 OF SHEFFIELD'S ADDITION TO CHICAGO, IN SECTION 32, TOWNSHIP 32 NORTH, RANGE 14 EAST OF THE THIRD PRINCIPAL MERIDIAN, DESCRIBED AS FOLLOWS: COMMENCING AT THE NORTHEAST CORNER OF LOT 11 IN SAID BLOCK 2 BEING ALSO THE POINT OF INTERSECTION OF THE SOUTH LINE OF WEST CORTLAND STREET WITH THE SOUTHWESTERLY LINE OF NORTH KINGSBURY STREET; THENCE SOUTHEASTERLY ALONG THE SOUTHWESTERLY LINE OF NORTH KINGSBURY STREET, HAVING AN ASSUMED BEARING OF SOUTH 46 DEGREES 43 MINUTES 07 SECONDS EAST, A DISTANCE OF 217.66 FEET TO THE POINT OF BEGINNING; THENCE SOUTH 43 DEGREES 16 MINUTES 53 SECONDS WEST 11.94 FEET; THENCE WESTERLY 64.98 FEET ALONG THE ARC OF A CIRCLE HAVING A RADIUS OF 697.00 FEET, CONCAVE SOUTHERLY AND WHOSE CHORD BEARS NORTH 71 DEGREES 40 MINUTES 47 SECONDS WEST, A DISTANCE OF 64.96 FEET; THENCE NORTH 64 DEGREES 09 MINUTES 00 SECONDS EAST 42.12 FEET TO THE SOUTHWESTERLY LINE OF NORTH KINGSBURY STREET; THENCE SOUTH 64 DEGREES 43 MINUTES 07 SECONDS EAST ALONG THE SOUTHWESTERLY LINE OF NORTH KINGSBURY STREET 43.89 FEET TO THE POINT OF BEGINNING, IN COOK COUNTY, ILLINOIS.

PARCEL Z, AA, BB AND EE ALSO KNOWN AS:

THAT PART OF LOTS 3, 4 AND 5 IN BLOCK 8 IN SHEFFIELD'S ADDITION TO CHICAGO IN THE SOUTHWEST 1/4 OF SECTION 32, TOWNSHIP 40 NORTH, RANGE 14, EAST OF THE THIRD PRINCIPAL MERIDIAN, TOGETHER WITH LOTS OF 5 TO 11, INCLUSIVE IN BLOCK 2 IN SUBDIVISION OF LOTS 1 AND 2 OF BLOCK 8 IN SHEFFIELD'S ADDITION TO CHICAGO AFORESAID, TAKEN AS A TRACT AND DESCRIBED AS FOLLOWS:

COMMENCING AT THE NORTH EAST CORNER OF SAID LOT 3; THENCE SOUTH 88°18'03" WEST ALONG THE NORTH LINE THEREOF 315.00 FEET; THENCE SOUTH 03°50'39" WEST 33.16 FEET TO THE SOUTH LINE OF WEST CORTLAND STREET AND THE POINT OF BEGINNING; THENCE SOUTH 03°50'39" WEST 100.63 FEET; THENCE NORTH 88°16'19" EAST 327.92 FEET TO A POINT ON THE EAST LINE OF SAID LOT 3; THENCE SOUTH 01°41'57" EAST ALONG SAID EAST LINE 9.30 FEET; THENCE EASTERLY 174.84 FEET ALONG THE ARC OF A CIRCLE HAVING A RADIUS OF 697.00 FEET CONCAVE SOUTHERLY AND WHOSE CHORD BEARS SOUTH 81°32'13" EAST, A DISTANCE OF 174.38 FEET; THENCE NORTH 64°09'00" EAST 42.12 FEET TO THE SOUTHWESTERLY LINE OF

NORTH KINGSBURY STREET; THENCE SOUTH 46°43'07" EAST ALONG SAID SOUTHWESTERLY LINE 43.89 FEET; THENCE SOUTH 43°16'53" WEST 37.96 FEET; THENCE WESTERLY 220.45 FEET ALONG THE ARC OF A CIRCLE HAVING A RADIUS OF 673.00 FEET CONCAVE SOUTHERLY AND WHOSE CHORD BEARS NORTH 79°14'01" WEST, A DISTANCE OF 219.46 FEET TO A POINT ON THE EAST LINE OF SAID LOT 3; THENCE WESTERLY 186.09 FEET ALONG THE ARC OF A CIRCLE HAVING A RADIUS OF 676.33 FEET CONCAVE SOUTHERLY AND WHOSE CHORD BEARS SOUTH 84°04'26" WEST, A DISTANCE OF 185.50 FEET TO AN INTERSECTION WITH A LINE DRAWN SOUTH, PERPENDICULAR TO THE SOUTH LINE OF WEST CORTLAND STREET, FROM A POINT 185.00 FEET WEST OF THE NORTHWEST CORNER OF SAID LOT 11, AS MEASURED ALONG SAID SOUTH LINE; THENCE SOUTH 01°41'57" EAST ALONG SAID PERPENDICULAR LINE 56.00 FEET; THENCE SOUTH 83°39'22" EAST 11.37 FEET; THENCE SOUTH 70°53'56" EAST 50.08 FEET; THENCE SOUTH 49°46'38" EAST 51.36 FEET TO POINT ON THE NORTHWESTERLY LINE OF SAID LOT 11; THENCE SOUTH 43°18'03" WEST ALONG THE SOUTHWESTERLY EXTENSION OF THE NORTHWESTERLY LINE OF SAID LOT 11 A DISTANCE OF 74.23 FEET TO THE SOUTH LINE OF LOT 3; THE NEXT 8 COURSES BEING ALONG THE SOUTH LINE OF SAID LOT 3; THENCE NORTH 77°29'18" WEST 44.01 FEET; THENCE SOUTH 86°56'27" WEST 57.52 FEET; THENCE SOUTH 72°22'52" WEST 37.43 FEET; THENCE SOUTH 60°06'09" WEST 42.73 FEET; THENCE SOUTH 63°16'09" WEST 40.75 FEET; THENCE SOUTH 58°24'03" WEST 35.59 FEET; THENCE SOUTH 60°44'08" WEST 34.28 FEET; THENCE SOUTH 59°11'16" WEST 30.72 FEET TO THE SOUTHEAST CORNER OF SAID LOT 4; THENCE SOUTH 54°23'01" WEST ALONG THE SOUTH LINE OF SAID LOT 4 A DISTANCE OF 132.93 FEET; THENCE SOUTH 62°25'32" WEST ALONG THE SOUTH LINE OF SAID LOT 4 A DISTANCE OF 132.29 FEET TO A POINT ON THE EAST LINE OF THE WEST 111.67 FEET OF SAID LOT 4; THENCE NORTH 01°41'57" WEST ALONG SAID EAST LINE 133.86 FEET; THENCE SOUTH 59°23'03" WEST 44.82 FEET; THENCE SOUTH 17°23'23" WEST 40.92 FEET; THENCE NORTH 87°59'37" WEST 62.47 FEET; THENCE NORTH 52°50'27" WEST 139.25 FEET; THENCE NORTH 27°39'57" WEST 36.64 FEET; THENCE SOUTH 88°18'12" WEST 54.31 FEET TO THE WEST LINE OF SAID LOT 5; THENCE NORTH 18°03'47" WEST ALONG THE WEST LINE OF SAID LOT 5 A DISTANCE OF 171.36 FEET; THENCE NORTH 13°28'04" WEST ALONG THE WEST LINE OF SAID LOT 5 A DISTANCE OF 98.96 FEET; THENCE NORTH 09°57'21" WEST ALONG THE WEST LINE OF SAID LOT 5 A DISTANCE OF 69.46 FEET TO THE SOUTH LINE OF WEST CORTLAND STREET; THENCE NORTH 88°18'03" EAST ALONG THE SOUTH LINE OF WEST CORTLAND STREET 723.31 FEET TO THE POINT OF BEGINNING, IN COOK COUNTY, ILLINOIS.

**CITY OF CHICAGO
ECONOMIC DISCLOSURE STATEMENT
AND AFFIDAVIT**

SECTION I -- GENERAL INFORMATION

A. Legal name of the Disclosing Party submitting this EDS. Include d/b/a/ if applicable:

LSF RE IV Capital Investments, L.P.

Check ONE of the following three boxes:

Indicate whether the Disclosing Party submitting this EDS is:

1. the Applicant
OR

2. a legal entity currently holding, or anticipated to hold within six months after City action on the contract, transaction or other undertaking to which this EDS pertains (referred to below as the "Matter"), a direct or indirect interest in excess of 7.5% in the Applicant. State the Applicant's legal name: Alloy Property Company, LLC and Alloy Property Company 2, LLC (property owner)
OR

3. a legal entity with a direct or indirect right of control of the Applicant (see Section II(B)(1))
State the legal name of the entity in which the Disclosing Party holds a right of control:

B. Business address of the Disclosing Party: 2711 N. Haskell Avenue, Suite 1700, Dallas, TX 75204

C. Telephone: _____ Fax: 312-874-7008 Email: _____

D. Name of contact person: Anna Simpson

E. Federal Employer Identification No. (if you have one): _____

F. Brief description of the Matter to which this EDS pertains. (Include project number and location of property, if applicable):

Application for planned development for property located on Exhibit A attached hereto.

G. Which City agency or department is requesting this EDS? DPD

If the Matter is a contract being handled by the City's Department of Procurement Services, please complete the following:

Specification # N/A and Contract # N/A

SECTION II -- DISCLOSURE OF OWNERSHIP INTERESTS

A. NATURE OF THE DISCLOSING PARTY

1. Indicate the nature of the Disclosing Party:

- | | |
|---|--|
| <input type="checkbox"/> Person | <input type="checkbox"/> Limited liability company |
| <input type="checkbox"/> Publicly registered business corporation | <input type="checkbox"/> Limited liability partnership |
| <input type="checkbox"/> Privately held business corporation | <input type="checkbox"/> Joint venture |
| <input type="checkbox"/> Sole proprietorship | <input type="checkbox"/> Not-for-profit corporation |
| <input type="checkbox"/> General partnership | (Is the not-for-profit corporation also a 501(c)(3))? |
| <input checked="" type="checkbox"/> Limited partnership | <input type="checkbox"/> Yes <input type="checkbox"/> No |
| <input type="checkbox"/> Trust | <input type="checkbox"/> Other (please specify) |
-

2. For legal entities, the state (or foreign country) of incorporation or organization, if applicable:

Delaware

3. For legal entities not organized in the State of Illinois: Has the organization registered to do business in the State of Illinois as a foreign entity?

- Yes No Organized in Illinois

B. IF THE DISCLOSING PARTY IS A LEGAL ENTITY:

1. List below the full names and titles, if applicable, of: (i) all executive officers and all directors of the entity; (ii) **for not-for-profit corporations**, all members, if any, which are legal entities (if there are no such members, write "no members which are legal entities"); (iii) **for trusts, estates or other similar entities**, the trustee, executor, administrator, or similarly situated party; (iv) **for general or limited partnerships, limited liability companies, limited liability partnerships or joint ventures**, each general partner, managing member, manager or any other person or legal entity that directly or indirectly controls the day-to-day management of the Applicant.

NOTE: Each legal entity listed below must submit an EDS on its own behalf.

Name

Title

See Attachment 2-1

2. Please provide the following information concerning each person or legal entity having a direct or indirect, current or prospective (i.e. within 6 months after City action) beneficial interest (including ownership) in excess of 7.5% of the Applicant. Examples of such an interest include shares in a corporation, partnership interest in a partnership or joint venture, interest of a member or manager in a

Attachment 2-1

Section II.B.1. List below the full names and titles of all executive officers and all directors of the entity

Marc L. Lipshy, President
Laura Sims, Vice President and Assistant Secretary
Mark S. Schuck, Vice President
Steven R. Shearer, Vice President
Summer Trejo, Vice President and Secretary
Susan Kiker, Vice President

Alloy Property Holdings, LLC – Managing Member

limited liability company, or interest of a beneficiary of a trust, estate or other similar entity. If none, state "None."

NOTE: Each legal entity listed below may be required to submit an EDS on its own behalf.

Name	Business Address	Percentage Interest in the Applicant
------	------------------	--------------------------------------

See Attachment 3.1

SECTION III -- INCOME OR COMPENSATION TO, OR OWNERSHIP BY, CITY ELECTED OFFICIALS

Has the Disclosing Party provided any income or compensation to any City elected official during the 12-month period preceding the date of this EDS? Yes No

Does the Disclosing Party reasonably expect to provide any income or compensation to any City elected official during the 12-month period following the date of this EDS? Yes No

If "yes" to either of the above, please identify below the name(s) of such City elected official(s) and describe such income or compensation:

Does any City elected official or, to the best of the Disclosing Party's knowledge after reasonable inquiry, any City elected official's spouse or domestic partner, have a financial interest (as defined in Chapter 2-156 of the Municipal Code of Chicago ("MCC")) in the Disclosing Party?

Yes No

If "yes," please identify below the name(s) of such City elected official(s) and/or spouse(s)/domestic partner(s) and describe the financial interest(s).

SECTION IV -- DISCLOSURE OF SUBCONTRACTORS AND OTHER RETAINED PARTIES

The Disclosing Party must disclose the name and business address of each subcontractor, attorney, lobbyist (as defined in MCC Chapter 2-156), accountant, consultant and any other person or entity whom the Disclosing Party has retained or expects to retain in connection with the Matter, as well as the nature of the relationship, and the total amount of the fees paid or estimated to be paid. The Disclosing Party is not required to disclose employees who are paid solely through the Disclosing Party's regular payroll. If the Disclosing Party is uncertain whether a disclosure is required under this Section, the Disclosing Party must either ask the City whether disclosure is required or make the disclosure.

Attachment 3-1

Section II. B.2. Please provide the following information concerning each person or entity having a direct or indirect, current or prospective (i.e. within 6 months after City action) beneficial interest (including ownership) in excess of 7.5% of the Applicant.

<u>Name</u>	<u>Business Address</u>	<u>Percentage Interest in the Applicant</u>
Alloy Property Holdings, LLC	2711 N. Haskell Avenue, Suite 1700 Dallas, TX 75204	100% - Direct
Alloy Lower Joint Venture, LLC	2711 N. Haskell Avenue, Suite 1700 Dallas, TX 75204	100% - Indirect
LSREF4 Alloy Property Holdings, LLC	2711 N. Haskell Avenue, Suite 1700 Dallas, TX 75204	85% - Indirect
Sterling Bay LY, LLC	1330 W. Fulton St., Suite 800 Chicago, IL 60607	15% - Indirect
Sterling Bay LY Investors, LLC	1330 W. Fulton St., Suite 800 Chicago, IL 60607	15% - Indirect
SBCP II Qualified Purchasers, LP	1330 W. Fulton St., Suite 800 Chicago, IL 60607	12.5% - Indirect
LSREF4 Alloy Super Holdings, LLC	2711 N. Haskell Avenue, Suite 1700 Dallas, TX 75204	85% - Indirect
Alloy Upper Joint Venture, LLC	2711 N. Haskell Avenue, Suite 1700 Dallas, TX 75204	85% - Indirect
LSREF4 Super REIT Partners, L.P.	2711 N. Haskell Avenue, Suite 1700 Dallas, TX 75204	85% - Indirect
Lone Star Real Estate Fund IV (U.S.), L.P.	2711 N. Haskell Avenue, Suite 1700 Dallas, TX 75204	42% - Indirect
LSF RE IV International, L.P.	2711 N. Haskell Avenue, Suite 1700	Current 41% - Indirect
LSF RE IV Capital Investments, L.P.	2711 N. Haskell Avenue, Suite 1700 Dallas, TX 75204	Future 41% - Indirect

Name (indicate whether retained or anticipated to be retained)	Business Address	Relationship to Disclosing Party (subcontractor, attorney, lobbyist, etc.)	Fees (indicate whether paid or estimated.) NOTE: "hourly rate" or "t.b.d." is not an acceptable response.
--	------------------	--	---

(Add sheets if necessary)

Check here if the Disclosing Party has not retained, nor expects to retain, any such persons or entities.

SECTION V -- CERTIFICATIONS

A. COURT-ORDERED CHILD SUPPORT COMPLIANCE

Under MCC Section 2-92-415, substantial owners of business entities that contract with the City must remain in compliance with their child support obligations throughout the contract's term.

Has any person who directly or indirectly owns 10% or more of the Disclosing Party been declared in arrearage on any child support obligations by any Illinois court of competent jurisdiction?

Yes No No person directly or indirectly owns 10% or more of the Disclosing Party.

If "Yes," has the person entered into a court-approved agreement for payment of all support owed and is the person in compliance with that agreement?

Yes No

B. FURTHER CERTIFICATIONS

1. [This paragraph 1 applies only if the Matter is a contract being handled by the City's Department of Procurement Services.] In the 5-year period preceding the date of this EDS, neither the Disclosing Party nor any Affiliated Entity [see definition in (5) below] has engaged, in connection with the performance of any public contract, the services of an integrity monitor, independent private sector inspector general, or integrity compliance consultant (i.e., an individual or entity with legal, auditing, investigative, or other similar skills, designated by a public agency to help the agency monitor the activity of specified agency vendors as well as help the vendors reform their business practices so they can be considered for agency contracts in the future, or continue with a contract in progress).

2. The Disclosing Party and its Affiliated Entities are not delinquent in the payment of any fine, fee, tax or other source of indebtedness owed to the City of Chicago, including, but not limited to, water and sewer charges, license fees, parking tickets, property taxes and sales taxes, nor is the Disclosing Party delinquent in the payment of any tax administered by the Illinois Department of Revenue.

3. The Disclosing Party and, if the Disclosing Party is a legal entity, all of those persons or entities identified in Section II(B)(1) of this EDS:

a. are not presently debarred, suspended, proposed for debarment, declared ineligible or voluntarily excluded from any transactions by any federal, state or local unit of government;

b. have not, during the 5 years before the date of this EDS, been convicted of a criminal offense, adjudged guilty, or had a civil judgment rendered against them in connection with: obtaining, attempting to obtain, or performing a public (federal, state or local) transaction or contract under a public transaction; a violation of federal or state antitrust statutes; fraud; embezzlement; theft; forgery; bribery; falsification or destruction of records; making false statements; or receiving stolen property;

c. are not presently indicted for, or criminally or civilly charged by, a governmental entity (federal, state or local) with committing any of the offenses set forth in subparagraph (b) above;

d. have not, during the 5 years before the date of this EDS, had one or more public transactions (federal, state or local) terminated for cause or default; and

e. have not, during the 5 years before the date of this EDS, been convicted, adjudged guilty, or found liable in a civil proceeding, or in any criminal or civil action, including actions concerning environmental violations, instituted by the City or by the federal government, any state, or any other unit of local government.

4. The Disclosing Party understands and shall comply with the applicable requirements of MCC Chapters 2-56 (Inspector General) and 2-156 (Governmental Ethics).

5. Certifications (5), (6) and (7) concern:

- the Disclosing Party;
- any "Contractor" (meaning any contractor or subcontractor used by the Disclosing Party in connection with the Matter, including but not limited to all persons or legal entities disclosed under Section IV, "Disclosure of Subcontractors and Other Retained Parties");
- any "Affiliated Entity" (meaning a person or entity that, directly or indirectly: controls the Disclosing Party, is controlled by the Disclosing Party, or is, with the Disclosing Party, under common control of another person or entity). Indicia of control include, without limitation: interlocking management or ownership; identity of interests among family members, shared facilities and equipment; common use of employees; or organization of a business entity following the ineligibility of a business entity to do business with federal or state or local government, including the City, using substantially the same management, ownership, or principals as the ineligible entity. With respect to Contractors, the term Affiliated Entity means a person or entity that directly or indirectly controls the Contractor, is controlled by it, or, with the Contractor, is under common control of another person or entity;
- any responsible official of the Disclosing Party, any Contractor or any Affiliated Entity or any other official, agent or employee of the Disclosing Party, any Contractor or any Affiliated Entity, acting pursuant to the direction or authorization of a responsible official of the Disclosing Party, any Contractor or any Affiliated Entity (collectively "Agents").

Neither the Disclosing Party, nor any Contractor, nor any Affiliated Entity of either the Disclosing Party or any Contractor, nor any Agents have, during the 5 years before the date of this EDS, or, with respect to a Contractor, an Affiliated Entity, or an Affiliated Entity of a Contractor during the 5 years before the date of such Contractor's or Affiliated Entity's contract or engagement in connection with the Matter:

- a. bribed or attempted to bribe, or been convicted or adjudged guilty of bribery or attempting to bribe, a public officer or employee of the City, the State of Illinois, or any agency of the federal government or of any state or local government in the United States of America, in that officer's or employee's official capacity;
- b. agreed or colluded with other bidders or prospective bidders, or been a party to any such agreement, or been convicted or adjudged guilty of agreement or collusion among bidders or prospective bidders, in restraint of freedom of competition by agreement to bid a fixed price or otherwise;
- c. made an admission of such conduct described in subparagraph (a) or (b) above that is a matter of record, but have not been prosecuted for such conduct; or
- d. violated the provisions referenced in MCC Subsection 2-92-320(a)(4)(Contracts Requiring a Base Wage); (a)(5)(Debarment Regulations); or (a)(6)(Minimum Wage Ordinance).

6. Neither the Disclosing Party, nor any Affiliated Entity or Contractor, or any of their employees, officials, agents or partners, is barred from contracting with any unit of state or local government as a result of engaging in or being convicted of (1) bid-rigging in violation of 720 ILCS 5/33E-3; (2) bid-rotating in violation of 720 ILCS 5/33E-4; or (3) any similar offense of any state or of the United States of America that contains the same elements as the offense of bid-rigging or bid-rotating.

7. Neither the Disclosing Party nor any Affiliated Entity is listed on a Sanctions List maintained by the United States Department of Commerce, State, or Treasury, or any successor federal agency.

8. [FOR APPLICANT ONLY] (i) Neither the Applicant nor any "controlling person" [see MCC Chapter 1-23, Article I for applicability and defined terms] of the Applicant is currently indicted or charged with, or has admitted guilt of, or has ever been convicted of, or placed under supervision for, any criminal offense involving actual, attempted, or conspiracy to commit bribery, theft, fraud, forgery, perjury, dishonesty or deceit against an officer or employee of the City or any "sister agency"; and (ii) the Applicant understands and acknowledges that compliance with Article I is a continuing requirement for doing business with the City. NOTE: If MCC Chapter 1-23, Article I applies to the Applicant, that Article's permanent compliance timeframe supersedes 5-year compliance timeframes in this Section V.

9. [FOR APPLICANT ONLY] The Applicant and its Affiliated Entities will not use, nor permit their subcontractors to use, any facility listed as having an active exclusion by the U.S. EPA on the federal System for Award Management ("SAM").

10. [FOR APPLICANT ONLY] The Applicant will obtain from any contractors/subcontractors hired or to be hired in connection with the Matter certifications equal in form and substance to those in Certifications (2) and (9) above and will not, without the prior written consent of the City, use any such

contractor/subcontractor that does not provide such certifications or that the Applicant has reason to believe has not provided or cannot provide truthful certifications.

11. If the Disclosing Party is unable to certify to any of the above statements in this Part B (Further Certifications), the Disclosing Party must explain below:

None

If the letters "NA," the word "None," or no response appears on the lines above, it will be conclusively presumed that the Disclosing Party certified to the above statements.

12. To the best of the Disclosing Party's knowledge after reasonable inquiry, the following is a complete list of all current employees of the Disclosing Party who were, at any time during the 12-month period preceding the date of this EDS, an employee, or elected or appointed official, of the City of Chicago (if none, indicate with "N/A" or "none").

None

13. To the best of the Disclosing Party's knowledge after reasonable inquiry, the following is a complete list of all gifts that the Disclosing Party has given or caused to be given, at any time during the 12-month period preceding the execution date of this EDS, to an employee, or elected or appointed official, of the City of Chicago. For purposes of this statement, a "gift" does not include: (i) anything made generally available to City employees or to the general public, or (ii) food or drink provided in the course of official City business and having a retail value of less than \$25 per recipient, or (iii) a political contribution otherwise duly reported as required by law (if none, indicate with "N/A" or "none"). As to any gift listed below, please also list the name of the City recipient.

None

C. CERTIFICATION OF STATUS AS FINANCIAL INSTITUTION

1. The Disclosing Party certifies that the Disclosing Party (check one)

is is not

a "financial institution" as defined in MCC Section 2-32-455(b).

2. If the Disclosing Party IS a financial institution, then the Disclosing Party pledges:

"We are not and will not become a predatory lender as defined in MCC Chapter 2-32. We further pledge that none of our affiliates is, and none of them will become, a predatory lender as defined in MCC Chapter 2-32. We understand that becoming a predatory lender or becoming an affiliate of a predatory lender may result in the loss of the privilege of doing business with the City."

If the Disclosing Party is unable to make this pledge because it or any of its affiliates (as defined in MCC Section 2-32-455(b)) is a predatory lender within the meaning of MCC Chapter 2-32, explain here (attach additional pages if necessary):

None

If the letters "NA," the word "None," or no response appears on the lines above, it will be conclusively presumed that the Disclosing Party certified to the above statements.

D. CERTIFICATION REGARDING FINANCIAL INTEREST IN CITY BUSINESS

Any words or terms defined in MCC Chapter 2-156 have the same meanings if used in this Part D.

1. In accordance with MCC Section 2-156-110: To the best of the Disclosing Party's knowledge after reasonable inquiry, does any official or employee of the City have a financial interest in his or her own name or in the name of any other person or entity in the Matter?

Yes No

NOTE: If you checked "Yes" to Item D(1), proceed to Items D(2) and D(3). If you checked "No" to Item D(1), skip Items D(2) and D(3) and proceed to Part E.

2. Unless sold pursuant to a process of competitive bidding, or otherwise permitted, no City elected official or employee shall have a financial interest in his or her own name or in the name of any other person or entity in the purchase of any property that (i) belongs to the City, or (ii) is sold for taxes or assessments, or (iii) is sold by virtue of legal process at the suit of the City (collectively, "City Property Sale"). Compensation for property taken pursuant to the City's eminent domain power does not constitute a financial interest within the meaning of this Part D.

Does the Matter involve a City Property Sale?

Yes No

3. If you checked "Yes" to Item D(1), provide the names and business addresses of the City officials or employees having such financial interest and identify the nature of the financial interest:

Name	Business Address	Nature of Financial Interest

4. The Disclosing Party further certifies that no prohibited financial interest in the Matter will be acquired by any City official or employee.

E. CERTIFICATION REGARDING SLAVERY ERA BUSINESS

Please check either (1) or (2) below. If the Disclosing Party checks (2), the Disclosing Party must disclose below or in an attachment to this EDS all information required by (2). Failure to comply with these disclosure requirements may make any contract entered into with the City in connection with the Matter voidable by the City.

X 1. The Disclosing Party verifies that the Disclosing Party has searched any and all records of the Disclosing Party and any and all predecessor entities regarding records of investments or profits from slavery or slaveholder insurance policies during the slavery era (including insurance policies issued to slaveholders that provided coverage for damage to or injury or death of their slaves), and the Disclosing Party has found no such records.

2. The Disclosing Party verifies that, as a result of conducting the search in step (1) above, the Disclosing Party has found records of investments or profits from slavery or slaveholder insurance policies. The Disclosing Party verifies that the following constitutes full disclosure of all such records, including the names of any and all slaves or slaveholders described in those records:

SECTION VI -- CERTIFICATIONS FOR FEDERALLY FUNDED MATTERS

NOTE: If the Matter is federally funded, complete this Section VI. If the Matter is not federally funded, proceed to Section VII. For purposes of this Section VI, tax credits allocated by the City and proceeds of debt obligations of the City are not federal funding.

A. CERTIFICATION REGARDING LOBBYING

1. List below the names of all persons or entities registered under the federal Lobbying Disclosure Act of 1995, as amended, who have made lobbying contacts on behalf of the Disclosing Party with respect to the Matter: (Add sheets if necessary):

(If no explanation appears or begins on the lines above, or if the letters "NA" or if the word "None" appear, it will be conclusively presumed that the Disclosing Party means that NO persons or entities registered under the Lobbying Disclosure Act of 1995, as amended, have made lobbying contacts on behalf of the Disclosing Party with respect to the Matter.)

2. The Disclosing Party has not spent and will not expend any federally appropriated funds to pay any person or entity listed in paragraph A(1) above for his or her lobbying activities or to pay any person or entity to influence or attempt to influence an officer or employee of any agency, as defined by applicable federal law, a member of Congress, an officer or employee of Congress, or an employee

of a member of Congress, in connection with the award of any federally funded contract, making any federally funded grant or loan, entering into any cooperative agreement, or to extend, continue, renew, amend, or modify any federally funded contract, grant, loan, or cooperative agreement.

3. The Disclosing Party will submit an updated certification at the end of each calendar quarter in which there occurs any event that materially affects the accuracy of the statements and information set forth in paragraphs A(1) and A(2) above.

4. The Disclosing Party certifies that either: (i) it is not an organization described in section 501(c)(4) of the Internal Revenue Code of 1986; or (ii) it is an organization described in section 501(c)(4) of the Internal Revenue Code of 1986 but has not engaged and will not engage in "Lobbying Activities," as that term is defined in the Lobbying Disclosure Act of 1995, as amended.

5. If the Disclosing Party is the Applicant, the Disclosing Party must obtain certifications equal in form and substance to paragraphs A(1) through A(4) above from all subcontractors before it awards any subcontract and the Disclosing Party must maintain all such subcontractors' certifications for the duration of the Matter and must make such certifications promptly available to the City upon request.

B. CERTIFICATION REGARDING EQUAL EMPLOYMENT OPPORTUNITY

If the Matter is federally funded, federal regulations require the Applicant and all proposed subcontractors to submit the following information with their bids or in writing at the outset of negotiations:

Is the Disclosing Party the Applicant?

Yes

No

If "Yes," answer the three questions below:

1. Have you developed and do you have on file affirmative action programs pursuant to applicable federal regulations? (See 41 CFR Part 60-2.)

Yes

No

2. Have you filed with the Joint Reporting Committee, the Director of the Office of Federal Contract Compliance Programs, or the Equal Employment Opportunity Commission all reports due under the applicable filing requirements?

Yes

No

Reports not required

3. Have you participated in any previous contracts or subcontracts subject to the equal opportunity clause?

Yes

No

If you checked "No" to question (1) or (2) above, please provide an explanation:

SECTION VII -- FURTHER ACKNOWLEDGMENTS AND CERTIFICATION

The Disclosing Party understands and agrees that:

A. The certifications, disclosures, and acknowledgments contained in this EDS will become part of any contract or other agreement between the Applicant and the City in connection with the Matter, whether procurement, City assistance, or other City action, and are material inducements to the City's execution of any contract or taking other action with respect to the Matter. The Disclosing Party understands that it must comply with all statutes, ordinances, and regulations on which this EDS is based.

B. The City's Governmental Ethics Ordinance, MCC Chapter 2-156, imposes certain duties and obligations on persons or entities seeking City contracts, work, business, or transactions. The full text of this ordinance and a training program is available on line at www.cityofchicago.org/Ethics, and may also be obtained from the City's Board of Ethics, 740 N. Sedgwick St., Suite 500, Chicago, IL 60610, (312) 744-9660. The Disclosing Party must comply fully with this ordinance.

C. If the City determines that any information provided in this EDS is false, incomplete or inaccurate, any contract or other agreement in connection with which it is submitted may be rescinded or be void or voidable, and the City may pursue any remedies under the contract or agreement (if not rescinded or void), at law, or in equity, including terminating the Disclosing Party's participation in the Matter and/or declining to allow the Disclosing Party to participate in other City transactions. Remedies at law for a false statement of material fact may include incarceration and an award to the City of treble damages.

D. It is the City's policy to make this document available to the public on its Internet site and/or upon request. Some or all of the information provided in, and appended to, this EDS may be made publicly available on the Internet, in response to a Freedom of Information Act request, or otherwise. By completing and signing this EDS, the Disclosing Party waives and releases any possible rights or claims which it may have against the City in connection with the public release of information contained in this EDS and also authorizes the City to verify the accuracy of any information submitted in this EDS.

E. The information provided in this EDS must be kept current. In the event of changes, the Disclosing Party must supplement this EDS up to the time the City takes action on the Matter. If the Matter is a contract being handled by the City's Department of Procurement Services, the Disclosing Party must update this EDS as the contract requires. **NOTE:** With respect to Matters subject to MCC Chapter 1-23, Article I (imposing **PERMANENT INELIGIBILITY** for certain specified offenses), the information provided herein regarding eligibility must be kept current for a longer period, as required by MCC Chapter 1-23 and Section 2-154-020.

CERTIFICATION

Under penalty of perjury, the person signing below: (1) warrants that he/she is authorized to execute this EDS, and Appendices A and B (if applicable), on behalf of the Disclosing Party, and (2) warrants that all certifications and statements contained in this EDS, and Appendices A and B (if applicable), are true, accurate and complete as of the date furnished to the City.

LSFREIV Capital Investments, L.P.**
(Print or type exact legal name of Disclosing Party)

By: Marc L. Lipshy
(Sign here)


Marc L. Lipshy
(Print or type name of person signing)

Vice President
(Print or type title of person signing)

Signed and sworn to before me on (date) June 4, 2018

at Dallas County, Texas (state).

Laura Serafin
Notary Public



Commission expires: May 12, 2020

** By: Lone Star Real Estate Partners IV, L.P., its general partner,
By: Lone Star R.E. Management Co. IV, Ltd., its general partner

**CITY OF CHICAGO
ECONOMIC DISCLOSURE STATEMENT AND AFFIDAVIT
APPENDIX A**

**FAMILIAL RELATIONSHIPS WITH ELECTED CITY OFFICIALS
AND DEPARTMENT HEADS**

This Appendix is to be completed only by (a) the Applicant, and (b) any legal entity which has a direct ownership interest in the Applicant exceeding 7.5%. It is not to be completed by any legal entity which has only an indirect ownership interest in the Applicant.

Under MCC Section 2-154-015, the Disclosing Party must disclose whether such Disclosing Party or any "Applicable Party" or any Spouse or Domestic Partner thereof currently has a "familial relationship" with any elected city official or department head. A "familial relationship" exists if, as of the date this EDS is signed, the Disclosing Party or any "Applicable Party" or any Spouse or Domestic Partner thereof is related to the mayor, any alderman, the city clerk, the city treasurer or any city department head as spouse or domestic partner or as any of the following, whether by blood or adoption: parent, child, brother or sister, aunt or uncle, niece or nephew, grandparent, grandchild, father-in-law, mother-in-law, son-in-law, daughter-in-law, stepfather or stepmother, stepson or stepdaughter, stepbrother or stepsister or half-brother or half-sister.

"Applicable Party" means (1) all executive officers of the Disclosing Party listed in Section II.B.1.a., if the Disclosing Party is a corporation; all partners of the Disclosing Party, if the Disclosing Party is a general partnership; all general partners and limited partners of the Disclosing Party, if the Disclosing Party is a limited partnership; all managers, managing members and members of the Disclosing Party, if the Disclosing Party is a limited liability company; (2) all principal officers of the Disclosing Party; and (3) any person having more than a 7.5% ownership interest in the Disclosing Party. "Principal officers" means the president, chief operating officer, executive director, chief financial officer, treasurer or secretary of a legal entity or any person exercising similar authority.

Does the Disclosing Party or any "Applicable Party" or any Spouse or Domestic Partner thereof currently have a "familial relationship" with an elected city official or department head?

Yes

No

If yes, please identify below (1) the name and title of such person, (2) the name of the legal entity to which such person is connected; (3) the name and title of the elected city official or department head to whom such person has a familial relationship, and (4) the precise nature of such familial relationship.

**CITY OF CHICAGO
ECONOMIC DISCLOSURE STATEMENT AND AFFIDAVIT
APPENDIX B**

BUILDING CODE SCOFFLAW/PROBLEM LANDLORD CERTIFICATION

This Appendix is to be completed only by (a) the Applicant, and (b) any legal entity which has a direct ownership interest in the Applicant exceeding 7.5% (an "Owner"). It is not to be completed by any legal entity which has only an indirect ownership interest in the Applicant.

1. Pursuant to MCC Section 2-154-010, is the Applicant or any Owner identified as a building code scofflaw or problem landlord pursuant to MCC Section 2-92-416?

Yes No

2. If the Applicant is a legal entity publicly traded on any exchange, is any officer or director of the Applicant identified as a building code scofflaw or problem landlord pursuant to MCC Section 2-92-416?

Yes No The Applicant is not publicly traded on any exchange.

3. If yes to (1) or (2) above, please identify below the name of each person or legal entity identified as a building code scofflaw or problem landlord and the address of each building or buildings to which the pertinent code violations apply.

Exhibit A

Legal Description

PARCEL A:

SUB-LOT 1 OF ORIGINAL LOT 1 EXTENDING TO THE THREAD OF THE CHICAGO RIVER IN BLOCK 17 OF SHEFFIELD'S ADDITION TO CHICAGO IN THE SOUTHWEST ¼ OF SECTION 32, TOWNSHIP 40 NORTH, RANGE 14, EAST OF THE THIRD PRINCIPAL MERIDIAN, IN COOK COUNTY, ILLINOIS.

PARCEL B:

LOTS 2, 3, 4 AND 5 EXTENDING TO THE THREAD OF THE CHICAGO RIVER IN BLOCK 17 OF SHEFFIELD'S ADDITION TO CHICAGO IN THE SOUTHWEST ¼ OF SECTION 32, TOWNSHIP 40 NORTH, RANGE 14, EAST OF THE THIRD PRINCIPAL MERIDIAN, (EXCEPTING THEREFROM THAT PART OF LOT 5 AFORESAID CONVEYED TO JOHN M. WHITMAN, RECEIVER OF THE CHICAGO AND PACIFIC RAILROAD COMPANY AND TO THE CHICAGO, MILWAUKEE AND ST. PAUL RAILWAY COMPANY BY DEEDS RECORDED JUNE 30, 1879 AS DOCUMENT 227959 AND 2798073 IN BOOKS 891 AND 6590, PAGES 226 AND 348 RESPECTIVELY), IN COOK COUNTY, ILLINOIS.

PARCEL C:

LOTS 5 AND 6 AND THE NORTH 20.00 FEET OF LOT 7 IN THE SUBDIVISION OF LOT 1 OF BLOCK 17 IN SHEFFIELD'S ADDITION TO CHICAGO IN SECTION 32, TOWNSHIP 40 NORTH, RANGE 14, EAST OF THE THIRD PRINCIPAL MERIDIAN, IN COOK COUNTY, ILLINOIS.

PARCEL D:

THE SOUTH 5 FEET OF LOT 7 AND LOTS 8, 9 AND 10 IN THE SUBDIVISION OF LOT 1 OF BLOCK 17 IN SHEFFIELD'S ADDITION TO CHICAGO IN SECTION 32, TOWNSHIP 40 NORTH, RANGE 14, EAST OF THE THIRD PRINCIPAL MERIDIAN, IN COOK COUNTY, ILLINOIS.

PARCEL E:

LOT 16 IN BLOCK 4 IN DOMINICK'S SUBDIVISION OF LOTS 1, 2 AND 3 IN BLOCK 14 IN SHEFFIELD'S ADDITION TO CHICAGO, IN SECTION 32, TOWNSHIP 40 NORTH, RANGE 14, EAST OF THE THIRD PRINCIPAL MERIDIAN, IN COOK COUNTY, ILLINOIS.

PARCEL F:

LOT 1 IN BLOCK 4 IN DOMINICK'S SUBDIVISION OF LOTS 1 TO 3 INCLUSIVE IN BLOCK 14 IN SHEFFIELD'S ADDITION TO CHICAGO IN THE SOUTHWEST QUARTER OF THE NORTHWEST

QUARTER OF SECTION 32, TOWNSHIP 40 NORTH, RANGE 14 EAST OF THE THIRD PRINCIPAL MERIDIAN, IN CITY OF CHICAGO, COOK COUNTY, ILLINOIS.

PARCEL G:

LOTS 5, 6, 7 AND 8 AND THE NORTH 1/2 OF THE SOUTHERLY VACATED ALLEY, AND LOTS 1, 2 AND 3 IN BLOCK 5 AND THE 16 FOOT VACATED ALLEY WEST AND ADJOINING LOT 1, 2 AND 3 IN BLOCK 5, RECORDED AS DOCUMENT 3658389, IN W.F. DOMINICK'S SUBDIVISION OF LOTS 1, 2 AND 3 OF BLOCK 14 OF SHEFFIELD'S ADDITION TO CHICAGO IN SECTION 32, TOWNSHIP 40 NORTH, RANGE 14 EAST OF THE THIRD PRINCIPAL MERIDIAN IN COOK COUNTY, ILLINOIS, EXCEPTING THEREFROM THE FOLLOWING DESCRIBED PARCEL: BEGINNING AT THE SOUTHEAST CORNER OF SAID LOT 5; THENCE NORTH ALONG THE EAST LINE THEREOF, A DISTANCE OF 30.00 FEET TO A NON-TANGENT CURVE CONVEX TO THE NORTHEAST WITH A RADIUS OF 289.00 FEET; THENCE NORTHWESTERLY ALONG SAID CURVE AN ARC DISTANCE OF 22.54 FEET TO A POINT WHICH IS 2.71 FEET EAST OF THE WEST LINE OF SAID LOT 5 AND 33.30 FEET NORTH OF THE SOUTH LINE OF SAID LOT 5; THENCE SOUTH, PARALLEL WITH THE WEST LINE OF SAID LOT 5, A DISTANCE OF 33.30 FEET TO THE SOUTH LINE OF SAID LOT 5; THENCE EAST ALONG THE SOUTH LINE OF SAID LOT 5 A DISTANCE OF 22.30 FEET TO THE POINT OF BEGINNING.

PARCEL H:

LOTS 22, 23 AND 24 IN BLOCK 4 IN W. F. DOMINICK'S SUBDIVISION OF LOTS 1, 2 AND 3 IN BLOCK 14 IN SHEFFIELD'S ADDITION TO CHICAGO IN SECTION 32, TOWNSHIP 40 NORTH, RANGE 14 EAST OF THE THIRD PRINCIPAL MERIDIAN, IN COOK COUNTY, ILLINOIS.

PARCEL I:

LOTS 17, 18, 19, 20 AND 21 IN BLOCK 4 IN W.F. DOMINICK'S SUBDIVISION OF LOTS 1, 2 AND 3 IN BLOCK 14 IN SHEFFIELD'S ADDITION TO CHICAGO IN SECTION 32, TOWNSHIP 40 NORTH, RANGE 14 EAST OF THE THIRD PRINCIPAL MERIDIAN, IN COOK COUNTY, ILLINOIS.

PARCEL J:

THE SOUTHERLY 1/2 OF LOT 9 AND LOT 10, AND THE NORTHERLY 58 FEET OF LOT 11 IN BLOCK 6 IN W.F. DOMINICK'S SUBDIVISION OF LOTS 1, 2 AND 3 OF BLOCK 14 OF SHEFFIELD'S ADDITION TO CHICAGO IN SECTION 32, TOWNSHIP 40 NORTH, RANGE 14 EAST OF THE THIRD PRINCIPAL MERIDIAN IN COOK COUNTY, ILLINOIS.

PARCEL K:

LOT 11 (EXCEPT THE NORTHERLY 58 FEET THEREOF), LOT 12 AND THE NORTH HALF OF THE SOUTHERLY VACATED ALLEY IN BLOCK 6 IN W.F. DOMINICK'S SUBDIVISION OF LOTS 1, 2 AND 3

OF BLOCK 14 OF SHEFFIELD'S ADDITION TO CHICAGO IN 32, TOWNSHIP 40 NORTH, RANGE 14 EAST OF THE THIRD PRINCIPAL MERIDIAN IN COOK COUNTY, ILLINOIS.

PARCEL L:

LOTS 9, 10, 11, 12, 13, 14, 15 AND PARTS OF LOTS 7 AND LOT 8 WEST OF A LINE COMMENCING AT A POINT IN SOUTH LINE 14.31 FEET WEST OF SOUTHEAST CORNER OF LOT 7; THENCE NORTH AT A RIGHT ANGLE TO POINT OF CURVE, THENCE NORTHERLY ON CURVE TO LAST DESCRIBED COURSE CONVEX EASTERLY RADIUS 177.53 FEET, 93.23 FEET TO A POINT IN NORTH LINE 14.17 FEET WEST OF NORTHEAST CORNER OF LOT 8 AND THE SOUTH 1/2 OF THE VACATED ALLEY NORTHERLY OF LOTS 9 TO 15 AND NORTHERLY OF THE WESTERLY 9.83 FEET OF LOT 8 IN BLOCK 1 IN J.F. LAWRENCE'S SUBDIVISION OF LOT 4 IN BLOCK 14 IN SHEFFIELD'S ADDITION TO CHICAGO IN SECTION 32, TOWNSHIP 40 NORTH, RANGE 14 EAST OF THE THIRD PRINCIPAL MERIDIAN, IN COOK COUNTY, ILLINOIS;

ALSO,

THAT PART OF NORTH DOMINICK STREET BOUNDED ON THE SOUTH BY THE SOUTH LINE, AS OCCUPIED, OF DOMINICK'S SUBDIVISION OF LOTS 1, 2 AND 3 IN BLOCK 14 IN SHEFFIELD'S ADDITION TO CHICAGO IN THE WEST HALF OF THE NORTHWEST QUARTER OF SECTION 32, TOWNSHIP 40 NORTH, RANGE 14 EAST OF THE THIRD PRINCIPAL MERIDIAN; ON THE NORTH BY THE NORTH LINE OF THE SOUTH 33 FEET OF LOT 11 (AS MEASURED ON THE EAST LINE OF SAID LOT) IN BLOCK 6 IN SAID DOMINICK'S SUBDIVISION EXTENDED EAST TO A POINT 8 FEET EAST OF THE WEST LINE OF SAID DOMINICK STREET, AND ON THE NORTHEAST BY A LINE RUNNING FROM SAID POINT ON THE NORTH OF THE PREMISES HERewith DESCRIBED TO A POINT ON THE EASTERLY LINE OF DOMINICK STREET 33 FEET NORTHWEST OF THE LINE OF SAID SUBDIVISION, TOGETHER WITH THAT PART OF THE NORTH HALF OF THE VACATED ALLEY LYING SOUTH AND ADJOINING, IN COOK COUNTY, ILLINOIS;

PARCEL L ALSO KNOWN AS:

LOTS 9, 10, 11, 12, 13, 14, 15 AND PART OF LOTS 7 AND 8 IN BLOCK 1 IN J.F.LAWRENCE'S SUBDIVISION OF LOT 4 IN BLOCK 14 IN SHEFFIELD'S ADDITION TO CHICAGO, TOGETHER WITH VACATED NORTH DOMINICK STREET, TOGETHER WITH PART OF A 12 FOOT VACATED ALLEY, ALL IN SECTION 32, TOWNSHIP 40 NORTH, RANGE 14 EAST OF THE THIRD PRINCIPAL MERIDIAN, ALL TAKEN AS A TRACT AND DESCRIBED AS FOLLOWS: COMMENCING AT THE SOUTHEAST CORNER OF SAID LOT 7; THENCE SOUTH 88°10'29"11 WEST ALONG THE SOUTH LINE THEREOF 14.31 FEET TO THE POINT OF BEGINNING; THENCE NORTH 01°49'31"11 WEST 11.00 FEET; THENCE NORTHERLY 93.20 FEET ALONG THE ARC OF A CIRCLE HAVING A RADIUS OF 177.53 FEET CONCAVE WESTERLY AND WHOSE CHORD BEARS NORTH 16°52'21"11 WEST A DISTANCE OF 92.13 FEET TO THE POINT OF INTERSECTION OF THE SOUTH LINE OF SAID 12 FOOT VACATED ALLEY AND A LINE DRAWN 9.83 FEET EAST OF AND PARALLEL WITH THE WEST LINE OF SAID LOT 8; THENCE NORTH 01°51'31"11 WEST 6.00 FEET TO THE CENTER LINE OF SAID 12 FOOT

VACATED ALLEY; THENCE SOUTH 88°10'29 11 WEST ALONG THE CENTER LINE OF SAID 12 FOOT VACATED ALLEY 27.02 FEET; THENCE NORTH 01°49'31 11 WEST 6.00 FEET TO THE NORTH LINE OF SAID 12 FOOT VACATED ALLEY BEING ALSO A POINT ON THE EASTERLY LINE OF VACATED NORTH DOMINICK STREET AFORESAID; THENCE NORTH 30°53'48 11 WEST ALONG THE EASTERLY LINE OF VACATED NORTH DOMINICK STREET 33.00 FEET TO BEND THEREIN; THENCE NORTH 54°35'37 11 WEST ALONG THE EASTERLY LINE OF VACATED NORTH DOMINICK STREET 142.73 FEET TO THE NORTHERLY LINE THEREOF; THENCE SOUTH 88°07'18 11 WEST ALONG THE NORTHERLY LINE OF VACATED NORTH DOMINICK STREET 8.00 FEET TO THE WESTERLY LINE THEREOF; THENCE SOUTH 32°18'41 11 EAST ALONG THE WESTERLY LINE OF VACATED NORTH DOMINICK STREET 2.02 FEET TO A BEND THEREIN; THENCE SOUTH 30°09'28 11 EAST ALONG THE WESTERLY LINE OF VACATED NORTH DOMINICK STREET 128.89 FEET TO A POINT ON THE NORTH LINE OF THE 12 FOOT VACATED ALLEY AFORESAID; THENCE SOUTH 01°49'31 11 EAST 6.00 FEET TO THE CENTER LINE OF SAID 12 FOOT VACATED ALLEY; THENCE SOUTH 88°10'29 11 WEST ALONG THE CENTER LINE OF SAID 12 FOOT VACATED ALLEY 274.88 FEET TO THE WESTERLY LINE OF SAID 12 FOOT VACATED ALLEY; THENCE SOUTH 5}000'43 11 EAST ALONG THE WESTERLY LINE OF SAID 12 FOOT VACATED ALLEY AND THE WESTERLY LINE OF LOT 15 A DISTANCE OF 162.13 FEET TO THE SOUTHWEST CORNER OF SAID LOT 15; THENCE NORTH 88°10'29 11 EAST ALONG THE SOUTH LINE OF LOTS 7 THROUGH 15, INCLUSIVE, 278.59 FEET TO THE POINT OF BEGINNING, IN COOK COUNTY, ILLINOIS.

PARCEL M:

THAT PART OF WEST ARMITAGE AVENUE VACATED BY ORDINANCE RECORDED AS DOCUMENT NUMBER 94014634 LYING WEST OF A LINE DRAWN FROM A POINT ON THE SOUTH LINE OF LOT 15 IN BLOCK 1 WHICH IS 334.69 FEET WEST OF THE WEST LINE OF NORTH SOUTHPORT AVENUE VACATED BY ORDINANCE RECORDED AS DOCUMENT NUMBER 94014634, AS MEASURED ON THE NORTH LINE OF VACATED WEST ARMITAGE AVENUE, TO A POINT ON THE NORTH LINE OF LOT 13 IN BLOCK 2 WHICH IS 334.69 FEET WEST OF THE EAST LINE OF VACATED NORTH SOUTHPORT AVENUE AS MEASURED ON THE SOUTH LINE OF VACATED WEST ARMITAGE AVENUE ALL IN J.F. LAWRENCE'S SUBDIVISION OF LOT 4 IN BLOCK 14 IN SHEFFIELD'S ADDITION TO CHICAGO IN SECTION 32, TOWNSHIP 40 NORTH, RANGE 14, EAST OF THE THIRD PRINCIPAL MERIDIAN, IN COOK COUNTY, ILLINOIS.

PARCEL M ALSO KNOWN AS:

THAT PART OF WEST ARMITAGE AVENUE VACATED BY ORDINANCE RECORDED AS DOCUMENT NUMBER 94014634 LYING SOUTH OF AND ADJOINING LOTS 14 AND 15 IN BLOCK 1 J.F. LAWRENCE'S SUBDIVISION OF LOT 4 IN BLOCK 14 IN SHEFFIELD'S ADDITION TO CHICAGO IN SECTION 32, TOWNSHIP 40 NORTH, RANGE 14, EAST OF THE THIRD PRINCIPAL MERIDIAN, DESCRIBED AS FOLLOWS: COMMENCING AT THE INTERSECTION OF THE NORTH LINE OF VACATED WEST ARMITAGE AVENUE WITH THE WEST LINE OF VACATED NORTH SOUTHPORT AVENUE; THENCE SOUTH 88°10'29" WEST ALONG THE NORTH LINE OF VACATED WEST ARMITAGE AVENUE 334.69 FEET TO THE POINT OF BEGINNING; THENCE SOUTH 01°51'31"

EAST 39.63 FEET TO ITS POINT OF INTERSECTION WITH THE WESTERLY LINE OF VACATED WEST ARMITAGE AVENUE; THENCE NORTH 18°33'18" WEST ALONG THE WESTERLY LINE OF VACATED WEST ARMITAGE AVENUE 41.39 FEET TO THE NORTHWEST CORNER THEREOF; THENCE NORTH 88°10'29" EAST ALONG THE NORTH LINE OF VACATED WEST ARMITAGE AVENUE 11.89 FEET TO THE POINT OF BEGINNING, IN COOK COUNTY, ILLINOIS.

PARCEL N:

LOT 4 IN BLOCK 5 IN DOMINICK'S SUBDIVISION OF LOTS 1, 2 AND 3 IN BLOCK 14 IN SHEFFIELD'S ADDITION TO CHICAGO IN SECTION 32, TOWNSHIP 40 NORTH, RANGE 14, EAST OF THE THIRD PRINCIPAL MERIDIAN, IN COOK COUNTY, ILLINOIS.

PARCEL O:

THOSE PORTIONS OF LOTS 5, 6, 7 AND 8 IN BLOCK 5 IN DOMINICK'S SUBDIVISION OF LOTS 1, 2 AND 3 IN BLOCK 14 IN SHEFFIELD'S ADDITION TO CHICAGO DESCRIBED AS FOLLOWS:

COMMENCING AT A POINT ON THE EAST LINE OF SAID LOT 5, WHICH IS 30.00 FEET NORTH OF THE SOUTHEAST CORNER THEREOF; THENCE NORTHWESTERLY ON A CURVE TO THE RIGHT WITH A RADIUS OF 289.00 FEET TO A POINT ON THE EAST LINE OF LOT 6, WHICH IS 34.00 FEET FROM THE SOUTHEAST CORNER THEREOF; THENCE TO A POINT ON THE EAST LINE OF LOT 7, WHICH IS 41.00 FEET FROM THE SOUTHEAST CORNER THEREOF; THENCE TO A POINT ON THE EAST LINE OF LOT 8, WHICH IS 47.00 FEET FROM THE NORTHEAST CORNER THEREOF; THENCE TO A POINT ON THE WEST LINE OF LOT 8, WHICH IS 22.00 FEET FROM THE NORTHWEST CORNER THEREOF; THENCE ALONG THE WEST LINE OF SAID LOT 8 TO A POINT, WHICH IS 33.00 FEET NORTHERLY FROM THE SOUTHWEST CORNER THEREOF; THENCE TO A POINT ON THE EAST LINE OF LOT 8, WHICH IS 22.00 FEET NORTH OF THE SOUTHEAST CORNER THEREOF; THENCE TO A POINT ON THE EAST LINE OF LOT 7, WHICH IS 6.00 FEET NORTH OF THE SOUTHEAST CORNER THEREOF; THENCE TO THE SOUTHEAST CORNER OF LOT 6; THENCE ALONG THE SOUTH LINE OF LOT 5 TO THE SOUTHEAST CORNER THEREOF; THENCE ALONG THE EAST LINE OF LOT 5 TO THE POINT OF BEGINNING, ALL IN BLOCK 5 IN W. F. DOMINICK'S SUBDIVISION OF LOTS 1, 2 AND 3 IN BLOCK 14 IN SHEFFIELD'S ADDITION TO CHICAGO IN SECTION 32, TOWNSHIP 40 NORTH, RANGE 14, EAST OF THE THIRD PRINCIPAL MERIDIAN, (EXCEPTING THEREFROM THE FOLLOWING DESCRIBED LAND:

COMMENCING AT A POINT ON THE EAST LINE OF SAID LOT 5, WHICH IS 30.00 FEET NORTH OF THE SOUTHEAST CORNER THEREOF; THENCE NORTHWESTERLY ON A CURVE TO THE RIGHT WITH A RADIUS OF 289.00 FEET TO A POINT; SAID POINT BEING 33.46 FEET NORTH OF AND 2.71 FEET EAST OF THE SOUTHWEST CORNER OF SAID LOT 5 TO POINT OF BEGINNING; THENCE CONTINUING NORTHWESTERLY ON A CURVE TO THE RIGHT WITH A RADIUS OF 289.00 FEET, A

DISTANCE OF 2.75 FEET TO A POINT ON THE EAST LINE OF LOT 6, WHICH IS 34.00 FEET FROM THE SOUTHEAST CORNER THEREOF; THENCE TO A POINT ON THE EAST LINE OF LOT 7, WHICH IS 41.00 FEET FROM THE SOUTHEAST CORNER THEREOF; THENCE TO A POINT ON THE EAST LINE OF LOT 8, WHICH IS 47.00 FEET FROM THE NORTHEAST CORNER THEREOF; THENCE TO A POINT ON THE WEST LINE OF LOT 8, WHICH IS 22.00 FEET FROM THE NORTHWEST CORNER THEREOF; THENCE ALONG THE WEST LINE OF SAID LOT 8 TO A POINT, WHICH IS 33.00 FEET NORTHERLY FROM THE SOUTHWEST CORNER THEREOF; THENCE TO A POINT ON THE EAST LINE OF LOT 8, WHICH IS 22.00 FEET NORTH OF THE SOUTHEAST CORNER THEREOF; THENCE TO A POINT ON THE EAST LINE OF LOT 7, WHICH IS 6.00 FEET NORTH OF THE SOUTHEAST CORNER THEREOF; THENCE TO THE SOUTHEAST CORNER OF LOT 6; THENCE SOUTHERLY ALONG A SOUTHERLY PROLONGATION OF THE EAST LINE OF LOT 6, A DISTANCE OF 2.20 FEET; THENCE "DUE EAST", A DISTANCE OF 2.71 FEET; THENCE NORTHERLY ALONG A LINE, WHICH IS 2.71 FEET EAST OF AND PARALLEL TO THE WEST LINE OF SAID LOT 5, A DISTANCE OF 35.62 FEET; TO THE POINT OF BEGINNING), IN COOK COUNTY, ILLINOIS.

PARCEL P:

ALL THAT PART OF THE NORTH/SOUTH 16-FOOT PUBLIC ALLEY, LYING WEST OF WEST LINE OF LOT 4 AND LYING EAST OF THE EAST LINE OF LOT 5; LYING NORTH OF A LINE DRAWN FROM THE SOUTHWEST CORNER OF LOT 4 TO THE SOUTHEAST CORNER OF LOT 5; AND LYING SOUTH OF THE WESTWARDLY EXTENSION OF THE NORTH LINE OF LOT 4 BEING THE SOUTH LINE OF THE PUBLIC ALLEY VACATED BY ORDINANCE PASSED JANUARY 30, 1905 AND RECORDED FEBRUARY 27, 1905 AS DOCUMENT 3658389, ALL IN BLOCK 5 IN W. F. DOMINICK'S SUBDIVISION AFORESAID, IN COOK COUNTY, ILLINOIS.

PARCEL Q:

LOTS 2 TO 10, BOTH INCLUSIVE, AND LOTS 11 TO 15, BOTH INCLUSIVE, AND LOTS 25 TO 28, BOTH INCLUSIVE, IN BLOCK 4 IN DOMINICK'S SUBDIVISION OF LOTS 1, 2 AND 3 IN BLOCK 14 IN SHEFFIELD'S ADDITION TO CHICAGO IN SECTION 32, TOWNSHIP 40 NORTH, RANGE 14, EAST OF THE THIRD PRINCIPAL MERIDIAN, IN COOK COUNTY, ILLINOIS.

PARCEL R:

ALL OF THE NORTH/SOUTH 16-FOOT PUBLIC ALLEY, LYING WEST OF THE WEST LINE OF LOTS 1 TO 10, BOTH INCLUSIVE; LYING EAST OF THE EAST LINE OF LOTS 11 AND 28; LYING EAST OF A LINE DRAWN FROM THE SOUTHEAST CORNER OF LOT 11 TO THE NORTHEAST CORNER OF LOT 28; LYING SOUTH OF A LINE DRAWN FROM THE NORTHWEST CORNER OF LOT 1 TO THE NORTHEAST CORNER OF LOT 11 AND LYING NORTH OF A LINE DRAWN FROM THE SOUTHWEST CORNER OF LOT 10 TO THE SOUTHEAST CORNER OF LOT 28, ALSO;

ALL THAT PART OF THE EAST/WEST 16-FOOT PUBLIC ALLEY, LYING SOUTH OF THE SOUTH LINE OF LOTS 11 TO 14, BOTH INCLUSIVE AND LYING NORTH OF THE NORTH LINE OF LOTS 25 TO 28, BOTH INCLUSIVE; LYING EAST OF A LINE DRAWN FROM THE SOUTHWEST CORNER OF LOT 14 TO THE NORTHWEST CORNER OF LOT 25 AND LYING WEST OF A LINE DRAWN FROM THE SOUTHEAST CORNER OF LOT 11 TO THE NORTHEAST CORNER OF LOT 28;

ALL IN BLOCK 4 IN DOMINICK'S SUBDIVISION OF LOTS 1, 2 AND 3 IN BLOCK 14 IN SHEFFIELD'S ADDITION TO CHICAGO IN SECTION 32, TOWNSHIP 40 NORTH, RANGE 14, EAST OF THE THIRD PRINCIPAL MERIDIAN, AS VACATED BY ORDINANCE RECORDED AUGUST 30, 1995 AS DOCUMENT 95574351, IN COOK COUNTY, ILLINOIS.

PARCEL S:

LOTS 1 TO 13, BOTH INCLUSIVE IN BLOCK 2 AND LOTS 1 TO 6, BOTH INCLUSIVE IN BLOCK 1, ALL IN J. F. LAWRENCE'S SUBDIVISION OF LOT 4 IN BLOCK 14 IN SHEFFIELD'S ADDITION TO CHICAGO IN THE NORTH 1/2 OF SECTION 32, TOWNSHIP 40 NORTH, RANGE 14, EAST OF THE THIRD PRINCIPAL MERIDIAN, AND THAT PART OF LOTS 7 AND 8 IN SAID BLOCK 1 IN J. F. LAWRENCE'S SUBDIVISION AFORESAID, WHICH LIES EASTERLY OF THE CENTER LINE OF A FORMER RAILROAD SERVICE TRACK (SAID CENTER LINE DESCRIBED AS FOLLOWS:

COMMENCING AT A POINT IN THE SOUTH LINE OF SAID BLOCK 1, WHICH IS 14.31 FEET WEST OF THE SOUTHEAST CORNER OF SAID LOT 7; THENCE NORTH AT RIGHT ANGLES TO SAID SOUTH LINE 11.00 FEET TO A POINT OF CURVE; THENCE NORTHERLY IN THE ARC OF A CIRCLE, TANGENT TO THE LAST DESCRIBED LINE, CONVEX EASTERLY AND HAVING A RADIUS OF 177.53 FEET FOR A DISTANCE OF 93.23 FEET TO A POINT IN THE NORTH LINE OF SAID LOT 8, WHICH IS 14.17 FEET WEST OF THE NORTHEAST CORNER OF SAID LOT 8), IN COOK COUNTY, ILLINOIS.

PARCEL T:

THE NORTH 1/2 OF THE VACATED EAST/WEST 12-FOOT PUBLIC ALLEY, AS VACATED BY ORDINANCE RECORDED SEPTEMBER 14, 1966 AS DOCUMENT NUMBER 19942469 LYING SOUTH OF AND ADJOINING THE SOUTH LINE OF LOTS 1 TO 13, BOTH INCLUSIVE, IN BLOCK 2 IN J. F. LAWRENCE'S SUBDIVISION OF LOT 4 IN BLOCK 14 IN SHEFFIELD'S ADDITION TO CHICAGO IN THE NORTH 1/2 OF SECTION 32, TOWNSHIP 40 NORTH, RANGE 14, EAST OF THE THIRD PRINCIPAL MERIDIAN, IN COOK COUNTY, ILLINOIS.

PARCEL U:

LOTS 1 TO 59, BOTH INCLUSIVE; LOTS 77 TO 98, BOTH INCLUSIVE; AND THAT PART OF LOTS 60 AND 68 TO 76, BOTH INCLUSIVE, LYING SOUTH AND WEST OF THE FORMER RIGHT OF WAY OF THE CHICAGO, MILWAUKEE AND ST. PAUL RAILWAY; ALL OF VACATED WEST CROOKED STREET

AS VACATED PER ORDINANCE RECORDED AUGUST 22, 1960 AS DOCUMENT NUMBER 17943256 AND ALL OF THE VACATED ALLEY BETWEEN ABOVE LOTS 12 AND 98 AS VACATED PER ORDINANCE RECORDED MAY 15, 1916 AS DOCUMENT NUMBER 5868006; AND ALL OF THE VACATED ALLEY AND VACATED WEST CROOKED STREET AS VACATED PER ORDINANCE RECORDED JULY 20, 1951 AS DOCUMENT NUMBER 15128221, ALL IN BLOCK 1 IN THE SUBDIVISION OF BLOCK 13 IN SHEFFIELD'S ADDITION TO CHICAGO IN SECTION 32, TOWNSHIP 40 NORTH, RANGE 14, EAST OF THE THIRD PRINCIPAL MERIDIAN, IN COOK COUNTY, ILLINOIS; AND ALSO

THAT PART OF VACATED NORTH KINGSBURY STREET VACATED BY ORDINANCE RECORDED AUGUST 13, 1984 AS DOCUMENT NUMBER 27212284 IN SECTION 32, TOWNSHIP 40 NORTH, RANGE 14, EAST OF THE THIRD PRINCIPAL MERIDIAN, DESCRIBED AS FOLLOWS: COMMENCING AT THE NORTH MOST CORNER OF BLOCK 1 IN THE SUBDIVISION OF BLOCK 13 IN SHEFFIELD'S ADDITION TO CHICAGO, IN THE EAST HALF OF THE NORTHWEST QUARTER OF SECTION 32 AFORESAID; THENCE SOUTH 46°14'43" EAST ALONG THE EASTERLY LINE OF BLOCK 1 AFORESAID, 271.29 FEET TO ITS POINT OF INTERSECTION WITH THE NORTHERLY LINE OF THE FORMER CHICAGO, MILWAUKEE AND ST. PAUL RAILWAY COMPANY RIGHT OF WAY; THENCE SOUTH 46°14'43" EAST ALONG THE EASTERLY LINE OF BLOCK 1 AFORESAID, 69.53 FEET TO THE SOUTHERLY LINE OF THE FORMER CHICAGO, MILWAUKEE AND ST. PAUL RAILWAY COMPANY RIGHT OF WAY, AND THE POINT BEING THE POINT OF BEGINNING; THENCE SOUTH 46°14'43" EAST ALONG THE EASTERLY LINE OF BLOCK 1 AFORESAID, 675.49 FEET TO THE SOUTHEAST CORNER THEREOF; THENCE NORTH 14°54'50" WEST ALONG THE WESTERLY LINE OF NORTH KINGSBURY STREET AS VACATED 21.96 FEET TO A BEND THEREIN; THENCE NORTH 46°14'43" WEST ALONG THE WESTERLY LINE OF NORTH KINGSBURY STREET AS VACATED 656.73 FEET; THENCE SOUTH 43°45'17" WEST 11.42 FEET TO THE POINT OF BEGINNING, IN COOK COUNTY, ILLINOIS.

PARCEL U ALSO KNOWN AS:

THAT PART OF LOTS 1 THROUGH 98, INCLUSIVE IN BLOCK 1 IN THE SUBDIVISION OF BLOCK 13 IN SHEFFIELD'S ADDITION TO CHICAGO IN SECTION 32, TOWNSHIP 40 NORTH, RANGE 14, EAST OF THE THIRD PRINCIPAL MERIDIAN; TOGETHER WITH THE FORMER RIGHT OF WAY OF THE CHICAGO, MILWAUKEE AND ST. PAUL RAILWAY IN SAID BLOCK 1; TOGETHER WITH VACATED WEST CROOKED STREET AS VACATED PER ORDINANCE RECORDED AUGUST 22, 1960 AS DOCUMENT NUMBER 17943256; TOGETHER WITH THE VACATED ALLEY AS VACATED PER ORDINANCE RECORDED MAY 15, 1916 AS DOCUMENT NUMBER 5868006; TOGETHER WITH THE VACATED ALLEY AND VACATED WEST CROOKED STREET AS VACATED PER ORDINANCE RECORDED JULY 20, 1951 AS DOCUMENT NUMBER 15128221; TOGETHER WITH THE VACATED ALLEY LYING AS VACATED PER ORDINANCE RECORDED JANUARY 6, 1994 AS DOCUMENT NUMBER 94-014635; TOGETHER WITH THE VACATED NORTH KINGSBURY STREET VACATED BY ORDINANCE RECORDED

AUGUST 13, 1984 AS DOCUMENT NUMBER 27212284, ALL TAKEN AS A TRACT AND DESCRIBED AS FOLLOWS:

COMMENCING AT THE NORTH MOST CORNER OF SAID BLOCK 1; THENCE SOUTH 01°51'31" EAST ALONG THE WEST LINE OF BLOCK 1 AFORESAID 162.45 FEET TO ITS POINT OF INTERSECTION WITH THE NORTHERLY LINE OF THE FORMER CHICAGO, MILWAUKEE AND ST. PAUL RAILWAY COMPANY RIGHT OF WAY; THENCE SOUTH 01°51'31" EAST ALONG THE WEST LINE OF BLOCK 1 AFORESAID 25.01 FEET TO ITS POINT OF INTERSECTION WITH THE SOUTHERLY LINE OF THE FORMER CHICAGO, MILWAUKEE AND ST. PAUL RAILWAY COMPANY RIGHT OF WAY SAID POINT BEING THE POINT OF BEGINNING; THENCE SOUTH 01°51'31" EAST ALONG THE WEST LINE OF BLOCK 1 AFORESAID 536.85 FEET TO THE SOUTHWEST CORNER THEREOF; THENCE NORTH 88°18'03" EAST ALONG THE SOUTH LINE OF BLOCK 1 AFORESAID 710.91 FEET TO THE SOUTHEAST CORNER THEREOF; THENCE NORTH 14°54'50" WEST ALONG THE WESTERLY LINE OF NORTH KINGSBURY STREET AS VACATED 21.96 FEET TO A BEND THEREIN; THENCE NORTH 46°14'43" WEST ALONG THE WESTERLY LINE OF NORTH KINGSBURY STREET AS VACATED 656.73 FEET; THENCE SOUTH 43°45'17" WEST 11.42 FEET TO ITS POINT OF INTERSECTION WITH THE SOUTHERLY LINE OF THE FORMER CHICAGO, MILWAUKEE AND ST. PAUL RAILWAY COMPANY RIGHT OF WAY; THENCE WESTERLY 247.83 FEET ALONG THE SOUTHERLY LINE OF THE FORMER CHICAGO, MILWAUKEE AND ST. PAUL RAILWAY COMPANY RIGHT OF WAY BEING THE ARC OF A CIRCLE HAVING A RADIUS OF 465.84 FEET CONCAVE SOUTHERLY AND WHOSE CHORD BEARS NORTH 78°37'00" WEST, A DISTANCE OF 244.92 FEET TO THE POINT OF BEGINNING, IN COOK COUNTY, ILLINOIS.

PARCEL V:

THAT PART OF THE FORMER CHICAGO, MILWAUKEE AND ST. PAUL RAILWAY COMPANY RIGHT OF WAY THROUGH LOTS 60 AND 68 TO 76, INCLUSIVE, AND THAT PART OF THE ALLEY WEST OF LOTS 68 TO 69 AND THAT PART OF THE ALLEY NORTH OF LOT 60 IN BLOCK 1 IN THE SUBDIVISION OF BLOCK 13 IN SHEFFIELD'S ADDITION TO CHICAGO IN SECTION 32, TOWNSHIP 40 NORTH, RANGE 14, EAST OF THE THIRD PRINCIPAL MERIDIAN, IN COOK COUNTY, ILLINOIS; AND ALSO

THAT PART OF VACATED NORTH KINGSBURY STREET VACATED BY ORDINANCE RECORDED AUGUST 13, 1984 AS DOCUMENT NUMBER 27212284 IN SECTION 32, TOWNSHIP 40 NORTH, RANGE 14, EAST OF THE THIRD PRINCIPAL MERIDIAN, DESCRIBED AS FOLLOWS: COMMENCING AT THE NORTH MOST CORNER OF BLOCK 1 IN THE SUBDIVISION OF BLOCK 13 IN SHEFFIELD'S ADDITION TO CHICAGO, IN THE EAST HALF OF THE NORTHWEST QUARTER OF SECTION 32 AFORESAID; THENCE SOUTH 46°14'43" EAST ALONG THE EASTERLY LINE OF BLOCK 1 AFORESAID, 271.29 FEET TO ITS POINT OF INTERSECTION WITH THE NORTHERLY LINE OF THE FORMER CHICAGO, MILWAUKEE AND ST. PAUL RAILWAY COMPANY RIGHT OF WAY, SAID POINT BEING THE POINT OF BEGINNING; THENCE SOUTH 46°14'43" EAST ALONG THE EASTERLY LINE OF BLOCK

1 AFORESAID, 69.53 FEET TO THE SOUTHERLY LINE OF THE FORMER CHICAGO, MILWAUKEE AND ST. PAUL RAILWAY COMPANY RIGHT OF WAY; THENCE NORTH 43°45'17" EAST 11.42 FEET TO THE WESTERLY LINE OF NORTH KINGSBURY STREET AS VACATED; THENCE NORTH 46°14'43" WEST ALONG THE WESTERLY LINE OF NORTH KINGSBURY STREET AS VACATED 69.53 FEET; THENCE SOUTH 43°45'17" WEST 11.42 FEET TO THE POINT OF BEGINNING, IN COOK COUNTY, ILLINOIS.

PARCEL V ALSO KNOWN AS:

THAT PART OF LOTS 1 THROUGH 98, INCLUSIVE IN BLOCK 1 IN THE SUBDIVISION OF BLOCK 13 IN SHEFFIELD'S ADDITION TO CHICAGO IN SECTION 32, TOWNSHIP 40 NORTH, RANGE 14, EAST OF THE THIRD PRINCIPAL MERIDIAN; TOGETHER WITH THE FORMER RIGHT OF WAY OF THE CHICAGO, MILWAUKEE AND ST. PAUL RAILWAY IN SAID BLOCK 1; TOGETHER WITH VACATED WEST CROOKED STREET AS VACATED PER ORDINANCE RECORDED AUGUST 22, 1960 AS DOCUMENT NUMBER 17943256; TOGETHER WITH THE VACATED ALLEY AS VACATED PER ORDINANCE RECORDED MAY 15, 1916 AS DOCUMENT NUMBER 5868006; TOGETHER WITH THE VACATED ALLEY AND VACATED WEST CROOKED STREET AS VACATED PER ORDINANCE RECORDED JULY 20, 1951 AS DOCUMENT NUMBER 15128221; TOGETHER WITH THE VACATED ALLEY LYING AS VACATED PER ORDINANCE RECORDED JANUARY 6, 1994 AS DOCUMENT NUMBER 94-014635; TOGETHER WITH THE VACATED NORTH KINGSBURY STREET VACATED BY ORDINANCE RECORDED AUGUST 13, 1984 AS DOCUMENT NUMBER 27212284, ALL TAKEN AS A TRACT AND DESCRIBED AS FOLLOWS:

COMMENCING AT THE NORTH MOST CORNER OF SAID BLOCK 1; THENCE SOUTH 01°51'31" EAST ALONG THE WEST LINE OF BLOCK 1 AFORESAID 162.45 FEET TO ITS POINT OF INTERSECTION WITH THE NORTHERLY LINE OF THE FORMER CHICAGO, MILWAUKEE AND ST. PAUL RAILWAY COMPANY RIGHT OF WAY SAID POINT BEING THE POINT OF BEGINNING; THENCE SOUTH 01°51'31" EAST ALONG THE WEST LINE OF BLOCK 1 AFORESAID 25.01 FEET TO ITS POINT OF INTERSECTION WITH THE SOUTHERLY LINE OF THE FORMER CHICAGO, MILWAUKEE AND ST. PAUL RAILWAY COMPANY RIGHT OF WAY; THENCE EASTERLY 247.83 FEET ALONG THE SOUTHERLY LINE OF THE FORMER CHICAGO, MILWAUKEE AND ST. PAUL RAILWAY COMPANY RIGHT OF WAY BEING THE ARC OF A CIRCLE HAVING A RADIUS OF 465.84 FEET CONCAVE SOUTHERLY AND WHOSE CHORD BEARS SOUTH 78°37'00" EAST, A DISTANCE OF 244.92 FEET TO ITS POINT OF INTERSECTION WITH THE EASTERLY LINE OF SAID BLOCK 1; THENCE NORTH 43°45'17" EAST 11.42 FEET TO THE WESTERLY LINE OF NORTH KINGSBURY STREET AS VACATED; THENCE NORTH 46°14'43" WEST ALONG THE WESTERLY LINE OF NORTH KINGSBURY STREET AS VACATED 69.53 FEET; THENCE SOUTH 43°45'17" WEST 11.42 FEET TO ITS POINT OF INTERSECTION WITH THE NORTHERLY LINE OF THE FORMER CHICAGO, MILWAUKEE AND ST. PAUL RAILWAY COMPANY RIGHT OF WAY; THENCE WESTERLY 193.60 FEET ALONG THE NORTHERLY LINE OF THE FORMER CHICAGO, MILWAUKEE AND ST. PAUL RAILWAY COMPANY

RIGHT OF WAY BEING THE ARC OF A CIRCLE HAVING A RADIUS OF 490.84 FEET CONCAVE SOUTHERLY AND WHOSE CHORD BEARS NORTH 82°27'22" WEST, A DISTANCE OF 192.35 FEET TO THE POINT OF BEGINNING, IN COOK COUNTY, ILLINOIS.

PARCEL W:

LOTS 61 TO 67 AND THAT PART OF LOTS 68 TO 73, TOGETHER WITH THAT PART OF THE VACATED ALLEY LYING ADJACENT TO LOT 60 AS VACATED PER ORDINANCE RECORDED JANUARY 6, 1994 AS DOCUMENT NUMBER 94-014635, LYING EAST AND NORTH OF THE FORMER RIGHT OF WAY OF THE CHICAGO, MILWAUKEE AND ST. PAUL RAILROAD IN BLOCK 1 IN SUBDIVISION OF BLOCK 13 IN SHEFFIELD'S ADDITION TO CHICAGO, IN THE EAST HALF OF THE NORTHWEST QUARTER OF SECTION 32, TOWNSHIP 40 NORTH, RANGE 14, EAST OF THE THIRD PRINCIPAL MERIDIAN, IN COOK COUNTY, ILLINOIS; AND ALSO

THAT PART OF VACATED NORTH KINGSBURY STREET VACATED BY ORDINANCE RECORDED AUGUST 13, 1984 AS DOCUMENT NUMBER 27212284 IN SECTION 32, TOWNSHIP 40 NORTH, RANGE 14, EAST OF THE THIRD PRINCIPAL MERIDIAN, DESCRIBED AS FOLLOWS: BEGINNING AT THE NORTH MOST CORNER OF IN BLOCK 1 IN THE SUBDIVISION OF BLOCK 13 IN SHEFFIELD'S ADDITION TO CHICAGO, IN THE EAST HALF OF THE NORTHWEST QUARTER OF SECTION 32 AFORESAID; THENCE SOUTH 46°14'43" EAST ALONG THE EASTERLY LINE OF BLOCK 1 AFORESAID, 271.29 FEET TO ITS POINT OF INTERSECTION WITH THE NORTHERLY LINE OF THE FORMER CHICAGO, MILWAUKEE AND ST. PAUL RAILWAY COMPANY RIGHT OF WAY; THENCE NORTH 43°45'17" EAST 11.42 FEET TO THE WESTERLY LINE OF NORTH KINGSBURY STREET AS VACATED; THENCE NORTH 46°14'43" WEST ALONG THE WESTERLY LINE OF NORTH KINGSBURY STREET AS VACATED 252.96 FEET TO A BEND THEREIN; THENCE NORTH 78°09'54" WEST ALONG THE WESTERLY LINE OF NORTH KINGSBURY STREET AS VACATED 21.60 FEET TO THE POINT OF BEGINNING, IN COOK COUNTY, ILLINOIS.

PARCEL W ALSO KNOWN AS:

THAT PART OF LOTS 1 THROUGH 98, INCLUSIVE IN BLOCK 1 IN THE SUBDIVISION OF BLOCK 13 IN SHEFFIELD'S ADDITION TO CHICAGO IN SECTION 32, TOWNSHIP 40 NORTH, RANGE 14, EAST OF THE THIRD PRINCIPAL MERIDIAN; TOGETHER WITH THE FORMER RIGHT OF WAY OF THE CHICAGO, MILWAUKEE AND ST. PAUL RAILWAY IN SAID BLOCK 1; TOGETHER WITH VACATED WEST CROOKED STREET AS VACATED PER ORDINANCE RECORDED AUGUST 22, 1960 AS DOCUMENT NUMBER 17943256; TOGETHER WITH THE VACATED ALLEY AS VACATED PER ORDINANCE RECORDED MAY 15, 1916 AS DOCUMENT NUMBER 5868006; TOGETHER WITH THE

VACATED ALLEY AND VACATED WEST CROOKED STREET AS VACATED PER ORDINANCE RECORDED JULY 20, 1951 AS DOCUMENT NUMBER 15128221; TOGETHER WITH THE VACATED ALLEY LYING AS VACATED PER ORDINANCE RECORDED JANUARY 6, 1994 AS DOCUMENT NUMBER 94-014635; TOGETHER WITH THE VACATED NORTH KINGSBURY STREET VACATED BY ORDINANCE RECORDED AUGUST 13, 1984 AS DOCUMENT NUMBER 27212284, ALL TAKEN AS A TRACT AND DESCRIBED AS FOLLOWS:

BEGINNING AT THE NORTH MOST CORNER OF SAID BLOCK 1; THENCE SOUTH $01^{\circ}51'31''$ EAST ALONG THE WEST LINE OF BLOCK 1 AFORESAID 162.45 FEET TO ITS POINT OF INTERSECTION WITH THE NORTHERLY LINE OF THE FORMER CHICAGO, MILWAUKEE AND ST. PAUL RAILWAY COMPANY RIGHT OF WAY; THENCE EASTERLY 193.60 FEET ALONG THE NORTHERLY LINE OF THE FORMER CHICAGO, MILWAUKEE AND ST. PAUL RAILWAY COMPANY RIGHT OF WAY BEING THE ARC OF A CIRCLE HAVING A RADIUS OF 490.84 FEET CONCAVE SOUTHERLY AND WHOSE CHORD BEARS SOUTH $82^{\circ}27'22''$ EAST, A DISTANCE OF 192.35 FEET TO ITS POINT OF INTERSECTION WITH THE EASTERLY LINE OF SAID BLOCK 1; THENCE NORTH $43^{\circ}45'17''$ EAST 11.42 FEET TO THE WESTERLY LINE OF NORTH KINGSBURY STREET AS VACATED; THENCE NORTH $46^{\circ}14'43''$ WEST ALONG THE WESTERLY LINE OF NORTH KINGSBURY STREET AS VACATED 252.96 FEET TO A BEND THEREIN; THENCE NORTH $78^{\circ}09'54''$ WEST ALONG THE WESTERLY LINE OF NORTH KINGSBURY STREET AS VACATED 21.60 FEET TO THE POINT OF BEGINNING, IN COOK COUNTY, ILLINOIS.

PARCEL X:

LOT 5 IN BLOCK 14 IN SHEFFIELD'S ADDITION TO CHICAGO IN SECTION 32, TOWNSHIP 40 NORTH, RANGE 14, EAST OF THE THIRD PRINCIPAL MERIDIAN, IN COOK COUNTY, ILLINOIS.

PARCEL Y:

THE SOUTH $\frac{1}{2}$ OF THE VACATED EAST/WEST 12-FOOT PUBLIC ALLEY, AS VACATED BY ORDINANCE RECORDED SEPTEMBER 14, 1966 AS DOCUMENT #19942469 LYING NORTH OF AND ADJOINING THE NORTH LINE OF LOT 5 IN BLOCK 14 IN SHEFFIELD'S ADDITION TO CHICAGO IN SECTION 32, TOWNSHIP 40 NORTH, RANGE 14, EAST OF THE THIRD PRINCIPAL MERIDIAN, IN COOK COUNTY, ILLINOIS.

PARCEL Z:

THAT PART OF LOTS 3 AND 4 IN BLOCK 8 IN SHEFFIELD'S ADDITION TO CHICAGO, IN SECTION 32, TOWNSHIP 40 NORTH, RANGE 14, EAST OF THE THIRD PRINCIPAL MERIDIAN, DESCRIBED AS FOLLOWS:

BEGINNING AT A POINT ON THE NORTH LINE OF SAID LOT 3, A DISTANCE OF 315.00 FEET WEST OF THE NORTHEAST CORNER THEREOF (BEING ALSO A DISTANCE OF 125.00 FEET EAST OF THE

NORTHWEST CORNER THEREOF); THENCE DUE WEST ON THE NORTH LINE OF SAID LOTS 3 AND 4 A DISTANCE OF 354.33 FEET TO A POINT; THENCE SOUTH PARALLEL TO THE EAST LINE OF SAID LOT 4, A DISTANCE OF 378.82 FEET TO A POINT ON THE NORTHERLY LINE OF THE MILWAUKEE ROAD (CHICAGO, MILWAUKEE, ST. PAUL AND PACIFIC RAILROAD) RIGHT OF WAY; THENCE NORTH 61 DEGREES, 05 MINUTES EAST ALONG SAID NORTHERLY RIGHT OF WAY LINE, A DISTANCE OF 261.99 FEET TO A POINT ON THE EAST LINE OF SAID LOT 4; THENCE DUE NORTH ON THE EAST LINE OF SAID LOT 4 (BEING THE WEST RIGHT OF WAY LINE OF THE SAID MILWAUKEE ROAD), A DISTANCE OF 5.71 FEET TO A POINT ON A LINE, THAT IS 5.0 FEET NORTHWESTERLY BY RIGHT ANGLE MEASURE, AND PARALLEL TO THE AFORESAID COURSE BEARING NORTH 61 DEGREES, 05 MINUTES EAST; THENCE NORTH 61 DEGREES, 05 MINUTES EAST ALONG THE NORTHERLY RIGHT OF WAY LINE OF SAID MILWAUKEE ROAD, A DISTANCE OF 61.97 FEET TO A POINT; THENCE NORTH 62 DEGREES, 17 MINUTES EAST ALONG THE NORTHERLY RIGHT OF WAY LINE OF SAID MILWAUKEE ROAD, A DISTANCE OF 59.22 FEET TO A POINT; THENCE NORTH 05 DEGREES, 32 MINUTES EAST, A DISTANCE OF 189.78 FEET TO THE POINT OF BEGINNING, (EXCEPT THE NORTH 33.00 FEET TAKEN OR USED FOR CORTLAND STREET), ALSO; THAT PART OF LOTS 3 AND 4 IN BLOCK 8 IN SHEFFIELD'S ADDITION TO CHICAGO IN SECTION 32, TOWNSHIP 40 NORTH, RANGE 14, EAST OF THE THIRD PRINCIPAL MERIDIAN, DESCRIBED AS FOLLOWS:

BEGINNING AT A POINT ON THE NORTH LINE OF SAID LOT 3, THAT IS 315.00 FEET WEST OF THE NORTHEAST CORNER THEREOF (BEING ALSO 125.00 FEET EAST OF THE NORTHWEST CORNER THEREOF OF SAID LOT); THENCE DUE SOUTH IN A LINE PARALLEL TO THE EAST LINE OF SAID LOT 3, A DISTANCE OF 179.23 FEET TO A POINT ON THE NORTHERLY LINE OF THE MILWAUKEE ROAD (CHICAGO, MILWAUKEE, ST. PAUL AND PACIFIC RAILROAD) RIGHT OF WAY BEING THE POINT OF BEGINNING; THENCE SOUTH 62 DEGREES, 17 MINUTES WEST ON SAID NORTHERLY RIGHT OF WAY LINE, A DISTANCE OF 79.93 FEET TO A POINT; THENCE SOUTH 61 DEGREES, 05 MINUTES WEST ON SAID NORTHERLY RIGHT OF LINE A DISTANCE OF 61.97 FEET TO A POINT ON THE LINE BETWEEN SAID LOTS 3 AND 4; THENCE DUE SOUTH ON SAID LOT LINE (BEING THE WEST RIGHT OF WAY LINE OF SAID MILWAUKEE ROAD) 5.71 FEET TO A POINT ON A LINE, THAT IS 5.00 FEET SOUTHEASTERLY BY RIGHT ANGLE MEASURE, AND PARALLEL TO THE AFORESAID COURSE, BEARING SOUTH 61 DEGREES, 05 MINUTES WEST; THENCE SOUTH 61 DEGREES, 05 MINUTES WEST, ALSO SAID NORTHERLY RIGHT OF WAY LINE, A DISTANCE OF 261.99 FEET TO A POINT IN THE WEST LINE OF THE EAST 229.33 FEET (AS MEASURED ON THE NORTH LINE OF SAID LOT 4) SAID POINT BEING 378.82 FEET SOUTH OF THE NORTH LINE THEREOF; THENCE DUE SOUTH ALONG SAID LINE TO THE SOUTHERLY LINE OF LOT 4 BEING THE CENTER LINE OF THE NORTH BRANCH OF THE CHICAGO RIVER; THENCE NORTHEASTERLY ON THE SOUTHERN LINE OF SAID LOTS 3 AND 4 BEING ALSO THE CENTERLINE OF THE NORTH BRANCH OF THE CHICAGO RIVER, TO A POINT ON SAID LINE, THAT IS 315.00 FEET WEST OF AND PARALLEL TO THE EAST LINE OF SAID LOT 3; THENCE NORTH ON THE AFORESAID PARALLEL LINE TO THE POINT OF BEGINNING, (EXCEPTING THEREFROM THE MILWAUKEE ROAD RIGHT OF WAY, AND ALSO EXCEPTING

THEREFROM THAT PART OF SAID LOT 3, LYING EAST OF THE FOLLOWING DESCRIBED DIAGONAL LINE: BEGINNING AT THE NORTHWEST CORNER OF SAID LOT, BEING IN THE CENTER LINE OF CORTLAND STREET; THENCE DUE EAST ON THE NORTH LINE OF SAID LOT, A DISTANCE OF 125.00 FEET TO THE POINT OF BEGINNING OF SAID DIAGONAL LINE; THENCE SOUTH 05 DEGREES, 32 MINUTES WEST TO THE SOUTHERLY LINE OF SAID LOT 3)

ALSO; THAT PART OF LOT 5 AND THE WEST 111.67 FEET OF LOT 4 IN BLOCK 8 IN SHEFFIELD'S ADDITION TO CHICAGO IN THE SOUTHWEST 1/4 OF SECTION 32, TOWNSHIP 40 NORTH, RANGE 14, EAST OF THE THIRD PRINCIPAL MERIDIAN, LYING SOUTH OF THE SOUTH LINE OF CORTLAND STREET (FORMERLY CLYBOURN AVENUE) AND NORTH OF THE RIGHT OF WAY AND RAILROAD LANDS OF THE CHICAGO, MILWAUKEE, ST. PAUL AND PACIFIC RAILROAD COMPANY ALL IN COOK COUNTY, ILLINOIS.

PARCEL AA:

THAT PART OF LOT 3 IN BLOCK 8 IN SHEFFIELD'S ADDITION TO CHICAGO, A SUBDIVISION IN SECTION 32, TOWNSHIP 40 NORTH, RANGE 14, EAST OF THE THIRD PRINCIPAL MERIDIAN, LYING SOUTHERLY OF A LINE 20.00 FEET SOUTHERLY OF, AS MEASURED ALONG THE RADIAL LINES, AND PARALLEL WITH THE CENTER LINE OF THE CURVED MAIN TRACK OF THE S00 LINE RAILROAD, EXCEPTING THEREFROM THAT PART OF SAID LOT 3, LYING WEST OF THE FOLLOWING DESCRIBED DIAGONAL LINE:

BEGINNING AT THE NORTHWEST CORNER OF SAID LOT, BEING IN THE CENTER LINE OF CORTLAND STREET; THENCE DUE EAST ON THE NORTH LINE OF SAID LOT, A DISTANCE OF 125.00 FEET TO THE POINT OF BEGINNING OF SAID DIAGONAL LINE; THENCE SOUTH 05 DEGREES, 32 MINUTES WEST TO THE SOUTHERLY LINE OF SAID LOT 3, ALSO EXCEPT THEREFROM THAT PORTION FALLING WITHIN THE FOLLOWING DESCRIBED LAND:

A PARCEL OF LAND COMPRISED OF PARTS OF LOT 5 TO 11, INCLUSIVE IN BLOCK 2 IN THE SUBDIVISION OF LOT 1 AND 2 IN BLOCK 8 OF SHEFFIELD'S ADDITION TO CHICAGO, IN SECTION 32, TOWNSHIP 40 NORTH, RANGE 14, EAST OF THE THIRD PRINCIPAL MERIDIAN; TOGETHER WITH PART OF LOT 3 IN BLOCK 8 IN SAID SHEFFIELD'S ADDITION, DESCRIBED AS FOLLOWS: COMMENCING AT THE NORTHEAST CORNER OF LOT 11 IN BLOCK 2; THENCE SOUTHEASTERLY ALONG THE NORTHEASTERLY LINE OF SAID LOT AND ALONG THE NORTHEASTERLY LINE OF LOTS 10 AND 9 IN SAID BLOCK 2 (SAID NORTHEASTERLY LINE ALSO BEING THE SOUTHWESTERLY LINE OF NORTH KINGSBURY STREET), A DISTANCE OF 217.66 FEET TO THE POINT OF BEGINNING; THENCE CONTINUING ALONG THE NORTHEASTERLY LINE OF LOTS 9, 8, 7, 6 AND 5, A DISTANCE OF 173.23 FEET; THENCE NORTHWESTERLY AND WESTERLY ALONG A CURVED LINE, CONVEX NORTHEASTERLY AND HAVING A RADIUS OF 663.00 FEET, A DISTANCE OF 392.34 FEET TO A POINT ON THE WEST LINE OF AFOREMENTIONED LOT 11, WHICH IS 143.35 FEET SOUTH OF THE

NORTHWEST CORNER OF SAID LOT, AS MEASURED ALONG SAID WEST LINE; THENCE SOUTH ALONG SAID WEST LINE, A DISTANCE OF 24.65 FEET TO AN ANGLE POINT IN SAID LINE; THENCE SOUTHWESTERLY ALONG THE NORTHWESTERLY LINE OF SAID LOT 11, AND ALONG SAID NORTHWESTERLY LINE EXTENDED SOUTHWESTERLY, A DISTANCE OF 131 FEET, MORE OR LESS TO THE EDGE OF WATER OF THE NORTH BRANCH OF THE CHICAGO RIVER; THENCE NORTHWESTERLY AND WESTERLY ALONG SAID EDGE OF WATER PASSING INTO LOT 3 AFORESAID, TO AN INTERSECTION WITH A LINE DRAWN SOUTH, PERPENDICULAR TO THE SOUTH LINE OF WEST CORTLAND STREET, FROM A POINT 185.00 FEET WEST OF THE AFOREMENTIONED NORTHWEST CORNER OF SAID LOT 11, AS MEASURED ALONG SAID SOUTH LINE; THENCE NORTH ALONG SAID PERPENDICULAR LINE A DISTANCE OF 56.00 FEET, MORE OR LESS TO A POINT 147.01 FEET SOUTH FROM SAID SOUTH LINE OF CORTLAND STREET; THENCE EASTERLY ALONG A CURVED LINE, CONVEX NORTHERLY AND HAVING A RADIUS OF 676.33 FEET, A DISTANCE OF 186.09 FEET TO A POINT ON THE EAST LINE OF SAID LOT 3 (BEING ALSO THE AFOREMENTIONED WEST LINE OF LOT 11), WHICH POINT IS 133.34 FEET SOUTH FROM THE NORTHWEST CORNER OF SAID LOT 11, AS MEASURED ALONG SAID WEST LINE; THENCE EASTERLY AND SOUTHEASTERLY ALONG A CURVED LINE, CONVEX NORTHEASTERLY AND HAVING A RADIUS OF 673.00 FEET, A DISTANCE OF 220.04 FEET TO A POINT; THENCE NORTHEASTERLY ALONG A STRAIGHT LINE, A DISTANCE OF 37.96 FEET TO THE POINT OF BEGINNING), IN COOK COUNTY, ILLINOIS.

PARCEL BB:

A TRACT OF LAND COMPRISING PARTS OF LOTS OF 5 TO 11, (BOTH INCLUSIVE) IN BLOCK 2 IN SUBDIVISION OF LOTS 1 AND 2 OF BLOCK 8 IN SHEFFIELD'S ADDITION TO CHICAGO, IN SECTION 32, TOWNSHIP 40 NORTH, RANGE 14, EAST OF THE THIRD PRINCIPAL MERIDIAN AND ALSO COMPRISING PARTS OF LOTS 3, 4 AND 5 IN BLOCK 8 IN SHEFFIELD'S ADDITION TO CHICAGO, IN SECTION 32, TOWNSHIP 40 NORTH, RANGE 14, EAST OF THE THIRD PRINCIPAL MERIDIAN, WHICH TRACT IS BOUNDED AND DESCRIBED AS FOLLOWS: COMMENCING AT THE INTERSECTION OF THE SOUTH LINE OF CORTLAND STREET (AS OCCUPIED) AND THE SOUTHWESTERLY LINE OF KINGSBURY STREET (AS OCCUPIED); THENCE SOUTHEASTERLY, ALONG THE SOUTHWESTERLY LINE OF SAID KINGSBURY STREET, A DISTANCE OF 248.90 FEET TO THE POINT OF BEGINNING; THENCE CONTINUING ALONG SAID SOUTHWESTERLY LINE, A DISTANCE OF 142.96 FEET TO A POINT OF INTERSECTION WITH AN ARC OF A CIRCLE; THENCE NORTHWESTERLY ALONG THE ARC OF A CIRCLE, (WHICH ARC IS CONVEX NORTHERLY AND HAS A RADIUS OF 663.0 FEET), AN ARC DISTANCE OF 393.18 FEET, TO A POINT ON THE WEST LINE OF SAID LOT 11; THENCE SOUTHERLY, ALONG SAID WEST LINE OF SAID LOT 11, A DISTANCE OF 2.99 FEET TO A POINT OF INTERSECTION WITH AN ARC OF A CIRCLE; THENCE SOUTHWESTERLY ALONG THE ARC OF A CIRCLE, (WHICH ARC IS CONVEX NORTHWESTERLY, HAS A RADIUS OF 663.0 FEET, AND IS 20.00 FEET SOUTHERLY OF AND PARALLEL TO THE CENTERLINE OF THE MAIN RAILROAD TRACK), AN ARC DISTANCE OF 375.54 FEET, TO A POINT OF TANGENCY WITH THE NEXT DESCRIBED COURSE; THENCE SOUTH 61

DEGREES, 03 MINUTES WEST ALONG THE SOUTHEASTERLY LINE OF RAILROAD PROPERTY, AS PER DOCUMENT 2922193 (AS RECORDED WITH THE COUNTY RECORDER FOR COOK COUNTY, ILLINOIS), A DISTANCE OF 404.62 FEET; THENCE SOUTH 19 DEGREES, 03 MINUTES, 20 SECONDS WEST, A DISTANCE OF 40.92 FEET; THENCE NORTH 86 DEGREES, 19 MINUTES, 40 SECONDS WEST, A DISTANCE OF 62.47 FEET; THENCE NORTH 51 DEGREES, 10 MINUTES, 30 SECONDS WEST, A DISTANCE OF 139.25 FEET; THENCE NORTH 26 DEGREES, 00 MINUTE WEST, A DISTANCE OF 36.64 FEET; THENCE SOUTH 60 DEGREES, 13 MINUTES EAST ALONG THE NORTHERLY LINE OF RAILROAD PROPERTY, AS PER SAID DOCUMENT 2922193, A DISTANCE OF 107.0 FEET; THENCE SOUTH 80 DEGREES, 16 MINUTES EAST, ALONG THE NORTHERLY LINE OF RAILROAD PROPERTY, AS PER SAID DOCUMENT 2922193, A DISTANCE OF 61.0 FEET; THENCE NORTH 61 DEGREES, 03 MINUTES EAST ALONG THE NORTHWESTERLY LINE OF RAILROAD PROPERTY, AS PER SAID DOCUMENT 2922193, A DISTANCE OF 360.79 FEET TO A POINT ON THE EAST LINE OF SAID LOT 4; THENCE NORTH 00 DEGREES, 01 MINUTES EAST ALONG THE EAST LINE OF SAID LOT 4, A DISTANCE OF 5.71 FEET; THENCE NORTH 61 DEGREES, 05 MINUTES EAST ALONG THE NORTHERLY RIGHT OF WAY LINE OF SAID MILWAUKEE ROAD, A DISTANCE OF 61.97 FEET TO A POINT; THENCE NORTH 62 DEGREES, 17 MINUTES EAST ALONG THE NORTHERLY RIGHT OF WAY LINE OF SAID MILWAUKEE ROAD, A DISTANCE OF 59.22 FEET TO A POINT; THENCE NORTH 05 DEGREES, 32 MINUTES EAST, A DISTANCE OF 56.02 FEET; THENCE SOUTH 89 DEGREES, 59 MINUTES EAST, A DISTANCE OF 326.0 FEET TO A POINT ON THE EAST LINE OF SAID LOT 3; THENCE SOUTHERLY, ALONG THE EAST LINE OF SAID LOT 3, A DISTANCE OF 9.30 FEET TO A POINT OF INTERSECTION WITH AN ARC OF A CIRCLE; THENCE SOUTHEASTERLY ALONG THE ARC OF A CIRCLE, (WHICH ARC IS CONCAVE SOUTHWESTERLY AND HAS A RADIUS OF 697.0 FEET), AN ARC DISTANCE OF 272.63 FEET TO THE POINT OF BEGINNING, (EXCEPT THEREFROM THAT PORTION FALLING WITHIN THE FOLLOWING DESCRIBED LAND:

A PARCEL OF LAND COMPRISED OF PARTS OF LOT 5 TO 11, INCLUSIVE IN BLOCK 2 IN THE SUBDIVISION OF LOT 1 AND 2 IN BLOCK 8 OF SHEFFIELD'S ADDITION TO CHICAGO, IN SECTION 32, TOWNSHIP 40 NORTH, RANGE 14, EAST OF THE THIRD PRINCIPAL MERIDIAN; TOGETHER WITH PART OF LOT 3 IN BLOCK 8 IN SAID SHEFFIELD'S ADDITION, DESCRIBED AS FOLLOWS: COMMENCING AT THE NORTHEAST CORNER OF LOT 11 IN BLOCK 2; THENCE SOUTHEASTERLY ALONG THE NORTHEASTERLY LINE OF SAID LOT AND ALONG THE NORTHEASTERLY LINE OF LOTS 10 AND 9 IN SAID BLOCK 2 (SAID NORTHEASTERLY LINE ALSO BEING THE SOUTHWESTERLY LINE OF NORTH KINGSBURY STREET), A DISTANCE OF 217.66 FEET TO THE POINT OF BEGINNING; THENCE CONTINUING ALONG THE NORTHEASTERLY LINE OF LOTS 9, 8, 7, 6 AND 5, A DISTANCE OF 173.23 FEET; THENCE NORTHWESTERLY AND WESTERLY ALONG A CURVED LINE, CONVEX NORTHEASTERLY AND HAVING A RADIUS OF 663.00 FEET, A DISTANCE OF 392.34 FEET TO A POINT ON THE WEST LINE OF AFOREMENTIONED LOT 11, WHICH IS 143.35 FEET SOUTH OF THE NORTHWEST CORNER OF SAID LOT, AS MEASURED ALONG SAID WEST LINE; THENCE SOUTH ALONG SAID WEST LINE, A DISTANCE OF 24.65 FEET TO AN ANGLE POINT IN SAID LINE; THENCE

SOUTHWESTERLY ALONG THE NORTHWESTERLY LINE OF SAID LOT 11, AND ALONG SAID NORTHWESTERLY LINE EXTENDED SOUTHWESTERLY, A DISTANCE OF 131 FEET, MORE OR LESS TO THE EDGE OF WATER OF THE NORTH BRANCH OF THE CHICAGO RIVER; THENCE NORTHWESTERLY AND WESTERLY ALONG SAID EDGE OF WATER PASSING INTO LOT 3 AFORESAID, TO AN INTERSECTION WITH A LINE DRAWN SOUTH, PERPENDICULAR TO THE SOUTH LINE OF WEST CORTLAND STREET, FROM A POINT 185.00 FEET WEST OF THE AFOREMENTIONED NORTHWEST CORNER OF SAID LOT 11, AS MEASURED ALONG SAID SOUTH LINE; THENCE NORTH ALONG SAID PERPENDICULAR LINE, A DISTANCE OF 56 FEET, MORE OR LESS TO A POINT 147.01 FEET SOUTH FROM SAID SOUTH LINE OF CORTLAND STREET; THENCE EASTERLY ALONG A CURVED LINE, CONVEX NORTHERLY AND HAVING A RADIUS OF 676.33 FEET, A DISTANCE OF 186.09 FEET TO A POINT ON THE EAST LINE OF SAID LOT 3 (BEING ALSO THE AFOREMENTIONED WEST LINE OF LOT 11), WHICH POINT IS 133.34 FEET SOUTH FROM THE NORTHWEST CORNER OF SAID LOT 11, AS MEASURED ALONG SAID WEST LINE; THENCE EASTERLY AND SOUTHEASTERLY ALONG A CURVED LINE, CONVEX NORTHEASTERLY AND HAVING A RADIUS OF 673.00 FEET, A DISTANCE OF 220.04 FEET TO A POINT; THENCE NORTHEASTERLY ALONG A STRAIGHT LINE, A DISTANCE OF 37.96 FEET TO THE POINT OF BEGINNING), IN COOK COUNTY, ILLINOIS.

PARCEL CC:

ALL THAT PART OF NORTH SOUTHPORT AVENUE VACATED BY ORDINANCE RECORDED JANUARY 5, 1994 AS DOCUMENT 94-014634, IN COOK COUNTY, ILLINOIS, LYING EAST OF THE EAST LINE OF LOTS 1 TO 4, BOTH INCLUSIVE, IN BLOCK 5 IN W. F. DOMINICK'S SUBDIVISION OF LOTS 1, 2 AND 3 IN BLOCK 14 OF SHEFFIELD'S ADDITION TO CHICAGO IN SECTION 32, TOWNSHIP 40 NORTH, RANGE 14, EAST OF THE THIRD PRINCIPAL MERIDIAN; LYING EAST OF THE EAST LINE OF LOT 1 IN BLOCK 1 IN J. F. LAWRENCE'S SUBDIVISION OF LOT 4 IN BLOCK 14 IN SHEFFIELD'S ADDITION AFOREMENTIONED: LYING EAST OF THE EAST LINE OF LOT 1 IN BLOCK 2 IN J. F. LAWRENCE'S SUBDIVISION AFOREMENTIONED; LYING EAST OF A LINE DRAWN FROM THE SOUTHEAST CORNER OF LOT 4 IN BLOCK 5 IN W. F. DOMINICK'S SUBDIVISION AFOREMENTIONED TO THE NORTHEAST CORNER OF LOT 1 IN BLOCK 1 IN J. F. LAWRENCE'S SUBDIVISION AFOREMENTIONED; LYING EAST OF A LINE DRAWN FROM THE SOUTHEAST CORNER OF LOT 1 IN BLOCK 1 TO THE NORTHEAST CORNER OF LOT 1 IN BLOCK 2 IN J. F. LAWRENCE'S SUBDIVISION AFOREMENTIONED; LYING EAST OF A LINE DRAWN FROM THE SOUTHEAST CORNER OF LOT 1 IN BLOCK 1 IN J. F. LAWRENCE'S SUBDIVISION AFOREMENTIONED TO THE NORTHEAST CORNER OF LOT 5 IN BLOCK 14 IN SHEFFIELD'S ADDITION TO CHICAGO AFOREMENTIONED; LYING EAST OF THE EAST LINE OF LOT 5 IN BLOCK 14 IN SHEFFIELD'S ADDITION TO CHICAGO AFOREMENTIONED; LYING WEST OF THE WEST LINE OF LOTS 43, 44, 45, 48, 49 AND THE WEST LINE OF LOTS 51 TO 63, BOTH INCLUSIVE; LYING WEST OF A LINE DRAWN FROM THE SOUTHWEST CORNER OF LOT 61 TO THE NORTHWEST CORNER OF LOT 60; LYING WEST OF A LINE DRAWN FROM THE SOUTHWEST CORNER OF LOT 45 TO THE NORTHWEST CORNER OF LOT 44 (SAID LINE BEING THE WEST LINE

OF WEST CROOKED STREET VACATED BY ORDINANCE PASSED JUNE 10, 1960 RECORDED AUGUST 22, 1960 AS DOCUMENT 17943256) ALL IN BLOCK 1 IN SUBDIVISION OF BLOCK 13 IN SHEFFIELD'S ADDITION TO CHICAGO IN SECTION 32; LYING NORTH OF A LINE DRAWN FROM THE SOUTHEAST CORNER OF LOT 5 IN BLOCK 14 IN SHEFFIELD'S ADDITION TO CHICAGO AFOREMENTIONED TO THE SOUTHWEST CORNER OF LOT 43 IN BLOCK 1 IN SUBDIVISION OF BLOCK 13 AFOREMENTIONED; AND LYING SOUTH OF THE EASTWARDLY EXTENSION OF THE NORTH LINE OF LOT 1 IN BLOCK 5 IN W. F. DOMINICK'S SUBDIVISION AFOREMENTIONED, ALSO

ALL THAT PART OF WEST ARMITAGE AVENUE VACATED BY ORDINANCE RECORDED JANUARY 5, 1994 AS DOCUMENT 94-014634, IN COOK COUNTY, ILLINOIS, LYING SOUTH OF THE SOUTH LINE OF LOTS 1 TO 15, BOTH INCLUSIVE, IN BLOCK 1; LYING NORTH OF THE NORTH LINE OF LOTS 1 TO 13, BOTH INCLUSIVE, IN BLOCK 2; LYING WEST OF A LINE DRAWN FROM THE SOUTHEAST CORNER OF LOT 1 IN BLOCK 1 TO THE NORTHEAST CORNER OF LOT 1 IN BLOCK 2; AND LYING EASTERLY OF A LINE DRAWN FROM A POINT ON THE SOUTH LINE OF LOT 15 IN BLOCK 1, WHICH IS 346.58 FEET WEST OF THE WEST LINE OF NORTH SOUTHPORT AVENUE, AS MEASURED ON THE NORTH LINE OF VACATED WEST ARMITAGE AVENUE, TO A POINT ON THE NORTH LINE OF LOT 13 IN BLOCK 2, WHICH IS 331.58 FEET WEST OF THE WEST LINE OF VACATED NORTH SOUTHPORT AVENUE AS MEASURED ON THE SOUTH LINE OF VACATED WEST ARMITAGE AVENUE, (EXCEPTING THEREFROM THAT PORTION OF SAID WEST ARMITAGE AVENUE, LYING WEST OF A LINE DRAWN FROM A POINT ON THE SOUTH LINE OF SAID LOT 15, WHICH IS 334.69 FEET WEST OF THE WEST LINE OF NORTH SOUTHPORT AVENUE, TO A POINT ON THE NORTH LINE OF SAID LOT 13, WHICH IS 334.69 FEET WEST OF THE WEST LINE OF NORTH SOUTHPORT AVENUE) ALL IN J. F. LAWRENCE'S SUBDIVISION AFOREMENTIONED.

PARCEL DD:

THAT PART OF THE 12 FOOT VACATED ALLEY AS VACATED BY ORDINANCE RECORDED JANUARY 5, 1994 AS DOCUMENT 94-014634, IN COOK COUNTY, ILLINOIS, DESCRIBED AS FOLLOWS: BEGINNING AT THE SOUTHEAST CORNER OF LOT 4 IN BLOCK 5 IN W. F. DOMINICK'S SUBDIVISION OF LOTS 1, 2 AND 3 IN BLOCK 14 OF SHEFFIELD'S ADDITION TO CHICAGO IN SECTION 32, TOWNSHIP 40 NORTH, RANGE 14 EAST OF THE THIRD PRINCIPAL MERIDIAN; THENCE SOUTH 01°51'31" EAST 12.00 FEET TO THE NORTHEAST CORNER OF LOT 1 IN BLOCK 1 IN J. F. LAWRENCE'S SUBDIVISION OF LOT 4 IN BLOCK 14 IN SHEFFIELD'S ADDITION AFORESAID; THENCE SOUTH 88°10'29" WEST ALONG THE SOUTH LINE OF SAID VACATED ALLEY 182.17 FEET TO THE WESTERLY LINE THEREOF; THENCE NORTH 01°51'31" WEST 6.00 FEET TO THE NORTH LINE OF THE SOUTH HALF OF SAID VACATED ALLEY; THENCE NORTH 88°10'29" EAST ALONG THE LAST MENTIONED NORTH LINE 46.17 FEET THE SOUTHERLY EXTENSION OF THE EAST LINE OF LOT 5 IN BLOCK 5 IN W. F. DOMINICK'S SUBDIVISION AFORESAID; THENCE NORTH 01°51'31" WEST ALONG SAID SOUTHERLY EXTENSION 6.00 FEET TO THE SOUTHEAST CORNER OF SAID LOT 5; THENCE NORTH

88°10'29" EAST ALONG THE NORTH LINE OF SAID VACATED ALLEY 136.00 FEET TO THE POINT OF BEGINNING, IN COOK COUNTY, ILLINOIS.

PARCEL EE:

THAT PART OF LOTS 9 AND 10 IN BLOCK 2 IN THE SUBDIVISION OF LOTS 1 AND 2 IN BLOCK 8 OF SHEFFIELD'S ADDITION TO CHICAGO, IN SECTION 32, TOWNSHIP 32 NORTH, RANGE 14 EAST OF THE THIRD PRINCIPAL MERIDIAN, DESCRIBED AS FOLLOWS: COMMENCING AT THE NORTHEAST CORNER OF LOT 11 IN SAID BLOCK 2 BEING ALSO THE POINT OF INTERSECTION OF THE SOUTH LINE OF WEST CORTLAND STREET WITH THE SOUTHWESTERLY LINE OF NORTH KINGSBURY STREET; THENCE SOUTHEASTERLY ALONG THE SOUTHWESTERLY LINE OF NORTH KINGSBURY STREET, HAVING AN ASSUMED BEARING OF SOUTH 46 DEGREES 43 MINUTES 07 SECONDS EAST, A DISTANCE OF 217.66 FEET TO THE POINT OF BEGINNING; THENCE SOUTH 43 DEGREES 16 MINUTES 53 SECONDS WEST 11.94 FEET; THENCE WESTERLY 64.98 FEET ALONG THE ARC OF A CIRCLE HAVING A RADIUS OF 697.00 FEET, CONCAVE SOUTHERLY AND WHOSE CHORD BEARS NORTH 71 DEGREES 40 MINUTES 47 SECONDS WEST, A DISTANCE OF 64.96 FEET; THENCE NORTH 64 DEGREES 09 MINUTES 00 SECONDS EAST 42.12 FEET TO THE SOUTHWESTERLY LINE OF NORTH KINGSBURY STREET; THENCE SOUTH 64 DEGREES 43 MINUTES 07 SECONDS EAST ALONG THE SOUTHWESTERLY LINE OF NORTH KINGSBURY STREET 43.89 FEET TO THE POINT OF BEGINNING, IN COOK COUNTY, ILLINOIS.

PARCEL Z, AA, BB AND EE ALSO KNOWN AS:

THAT PART OF LOTS 3, 4 AND 5 IN BLOCK 8 IN SHEFFIELD'S ADDITION TO CHICAGO IN THE SOUTHWEST 1/4 OF SECTION 32, TOWNSHIP 40 NORTH, RANGE 14, EAST OF THE THIRD PRINCIPAL MERIDIAN, TOGETHER WITH LOTS OF 5 TO 11, INCLUSIVE IN BLOCK 2 IN SUBDIVISION OF LOTS 1 AND 2 OF BLOCK 8 IN SHEFFIELD'S ADDITION TO CHICAGO AFORESAID, TAKEN AS A TRACT AND DESCRIBED AS FOLLOWS:

COMMENCING AT THE NORTH EAST CORNER OF SAID LOT 3; THENCE SOUTH 88°18'03" WEST ALONG THE NORTH LINE THEREOF 315.00 FEET; THENCE SOUTH 03°50'39" WEST 33.16 FEET TO THE SOUTH LINE OF WEST CORTLAND STREET AND THE POINT OF BEGINNING; THENCE SOUTH 03°50'39" WEST 100.63 FEET; THENCE NORTH 88°16'19" EAST 327.92 FEET TO A POINT ON THE EAST LINE OF SAID LOT 3; THENCE SOUTH 01°41'57" EAST ALONG SAID EAST LINE 9.30 FEET; THENCE EASTERLY 174.84 FEET ALONG THE ARC OF A CIRCLE HAVING A RADIUS OF 697.00 FEET CONCAVE SOUTHERLY AND WHOSE CHORD BEARS SOUTH 81°32'13" EAST, A DISTANCE OF 174.38 FEET; THENCE NORTH 64°09'00" EAST 42.12 FEET TO THE SOUTHWESTERLY LINE OF

NORTH KINGSBURY STREET; THENCE SOUTH 46°43'07" EAST ALONG SAID SOUTHWESTERLY LINE 43.89 FEET; THENCE SOUTH 43°16'53" WEST 37.96 FEET; THENCE WESTERLY 220.45 FEET ALONG THE ARC OF A CIRCLE HAVING A RADIUS OF 673.00 FEET CONCAVE SOUTHERLY AND WHOSE CHORD BEARS NORTH 79°14'01" WEST, A DISTANCE OF 219.46 FEET TO A POINT ON THE EAST LINE OF SAID LOT 3; THENCE WESTERLY 186.09 FEET ALONG THE ARC OF A CIRCLE HAVING A RADIUS OF 676.33 FEET CONCAVE SOUTHERLY AND WHOSE CHORD BEARS SOUTH 84°04'26" WEST, A DISTANCE OF 185.50 FEET TO AN INTERSECTION WITH A LINE DRAWN SOUTH, PERPENDICULAR TO THE SOUTH LINE OF WEST CORTLAND STREET, FROM A POINT 185.00 FEET WEST OF THE NORTHWEST CORNER OF SAID LOT 11, AS MEASURED ALONG SAID SOUTH LINE; THENCE SOUTH 01°41'57" EAST ALONG SAID PERPENDICULAR LINE 56.00 FEET; THENCE SOUTH 83°39'22" EAST 11.37 FEET; THENCE SOUTH 70°53'56" EAST 50.08 FEET; THENCE SOUTH 49°46'38" EAST 51.36 FEET TO POINT ON THE NORTHWESTERLY LINE OF SAID LOT 11; THENCE SOUTH 43°18'03" WEST ALONG THE SOUTHWESTERLY EXTENSION OF THE NORTHWESTERLY LINE OF SAID LOT 11 A DISTANCE OF 74.23 FEET TO THE SOUTH LINE OF LOT 3; THE NEXT 8 COURSES BEING ALONG THE SOUTH LINE OF SAID LOT 3; THENCE NORTH 77°29'18" WEST 44.01 FEET; THENCE SOUTH 86°56'27" WEST 57.52 FEET; THENCE SOUTH 72°22'52" WEST 37.43 FEET; THENCE SOUTH 60°06'09" WEST 42.73 FEET; THENCE SOUTH 63°16'09" WEST 40.75 FEET; THENCE SOUTH 58°24'03" WEST 35.59 FEET; THENCE SOUTH 60°44'08" WEST 34.28 FEET; THENCE SOUTH 59°11'16" WEST 30.72 FEET TO THE SOUTHEAST CORNER OF SAID LOT 4; THENCE SOUTH 54°23'01" WEST ALONG THE SOUTH LINE OF SAID LOT 4 A DISTANCE OF 132.93 FEET; THENCE SOUTH 62°25'32" WEST ALONG THE SOUTH LINE OF SAID LOT 4 A DISTANCE OF 132.29 FEET TO A POINT ON THE EAST LINE OF THE WEST 111.67 FEET OF SAID LOT 4; THENCE NORTH 01°41'57" WEST ALONG SAID EAST LINE 133.86 FEET; THENCE SOUTH 59°23'03" WEST 44.82 FEET; THENCE SOUTH 17°23'23" WEST 40.92 FEET; THENCE NORTH 87°59'37" WEST 62.47 FEET; THENCE NORTH 52°50'27" WEST 139.25 FEET; THENCE NORTH 27°39'57" WEST 36.64 FEET; THENCE SOUTH 88°18'12" WEST 54.31 FEET TO THE WEST LINE OF SAID LOT 5; THENCE NORTH 18°03'47" WEST ALONG THE WEST LINE OF SAID LOT 5 A DISTANCE OF 171.36 FEET; THENCE NORTH 13°28'04" WEST ALONG THE WEST LINE OF SAID LOT 5 A DISTANCE OF 98.96 FEET; THENCE NORTH 09°57'21" WEST ALONG THE WEST LINE OF SAID LOT 5 A DISTANCE OF 69.46 FEET TO THE SOUTH LINE OF WEST CORTLAND STREET; THENCE NORTH 88°18'03" EAST ALONG THE SOUTH LINE OF WEST CORTLAND STREET 723.31 FEET TO THE POINT OF BEGINNING, IN COOK COUNTY, ILLINOIS.

**CITY OF CHICAGO
ECONOMIC DISCLOSURE STATEMENT
AND AFFIDAVIT**

SECTION I -- GENERAL INFORMATION

A. Legal name of the Disclosing Party submitting this EDS. Include d/b/a/ if applicable:

LSF RE IV International, L.P.

Check ONE of the following three boxes:

Indicate whether the Disclosing Party submitting this EDS is:

1. the Applicant

OR

2. a legal entity currently holding, or anticipated to hold within six months after City action on the contract, transaction or other undertaking to which this EDS pertains (referred to below as the "Matter"), a direct or indirect interest in excess of 7.5% in the Applicant. State the Applicant's legal name: Alloy Property Company, LLC and Alloy Property Company 2, LLC (property owner)

OR

3. a legal entity with a direct or indirect right of control of the Applicant (see Section II(B)(1))
State the legal name of the entity in which the Disclosing Party holds a right of control:

B. Business address of the Disclosing Party: 2711 N. Haskell Avenue, Suite 1700, Dallas, TX 75204

C. Telephone: _____ Fax: 312-874-7008 Email: _____

D. Name of contact person: Anna Simpson

E. Federal Employer Identification No. (if you have one): _____

F. Brief description of the Matter to which this EDS pertains. (Include project number and location of property, if applicable):

Application for planned development for property located on Exhibit A attached hereto.

G. Which City agency or department is requesting this EDS? DPD

If the Matter is a contract being handled by the City's Department of Procurement Services, please complete the following:

Specification # N/A and Contract # N/A

SECTION II -- DISCLOSURE OF OWNERSHIP INTERESTS

A. NATURE OF THE DISCLOSING PARTY

1. Indicate the nature of the Disclosing Party:

- Person
 - Publicly registered business corporation
 - Privately held business corporation
 - Sole proprietorship
 - General partnership
 - Limited partnership
 - Trust
 - Limited liability company
 - Limited liability partnership
 - Joint venture
 - Not-for-profit corporation
- (Is the not-for-profit corporation also a 501(c)(3))?
 Yes No
 Other (please specify)
-

2. For legal entities, the state (or foreign country) of incorporation or organization, if applicable:

Delaware

3. For legal entities not organized in the State of Illinois: Has the organization registered to do business in the State of Illinois as a foreign entity?

- Yes No Organized in Illinois

B. IF THE DISCLOSING PARTY IS A LEGAL ENTITY:

1. List below the full names and titles, if applicable, of: (i) all executive officers and all directors of the entity; (ii) **for not-for-profit corporations**, all members, if any, which are legal entities (if there are no such members, write "no members which are legal entities"); (iii) **for trusts, estates or other similar entities**, the trustee, executor, administrator, or similarly situated party; (iv) **for general or limited partnerships, limited liability companies, limited liability partnerships or joint ventures**, each general partner, managing member, manager or any other person or legal entity that directly or indirectly controls the day-to-day management of the Applicant.

NOTE: Each legal entity listed below must submit an EDS on its own behalf.

Name

Title

See Attachment 2-1

2. Please provide the following information concerning each person or legal entity having a direct or indirect, current or prospective (i.e. within 6 months after City action) beneficial interest (including ownership) in excess of 7.5% of the Applicant. Examples of such an interest include shares in a corporation, partnership interest in a partnership or joint venture, interest of a member or manager in a

Attachment 2-1

Section II.B.1. List below the full names and titles of all executive officers and all directors of the entity

Marc L. Lipsky, President
Laura Sims, Vice President and Assistant Secretary
Mark S. Schuck, Vice President
Steven R. Shearer, Vice President
Summer Trejo, Vice President and Secretary
Susan Kiker, Vice President

Alloy Property Holdings, LLC – Managing Member

limited liability company, or interest of a beneficiary of a trust, estate or other similar entity. If none, state "None."

NOTE: Each legal entity listed below may be required to submit an EDS on its own behalf.

Name	Business Address	Percentage Interest in the Applicant
------	------------------	--------------------------------------

See Attachment 3-1

SECTION III -- INCOME OR COMPENSATION TO, OR OWNERSHIP BY, CITY ELECTED OFFICIALS

Has the Disclosing Party provided any income or compensation to any City elected official during the 12-month period preceding the date of this EDS? Yes No

Does the Disclosing Party reasonably expect to provide any income or compensation to any City elected official during the 12-month period following the date of this EDS? Yes No

If "yes" to either of the above, please identify below the name(s) of such City elected official(s) and describe such income or compensation:

Does any City elected official or, to the best of the Disclosing Party's knowledge after reasonable inquiry, any City elected official's spouse or domestic partner, have a financial interest (as defined in Chapter 2-156 of the Municipal Code of Chicago ("MCC")) in the Disclosing Party?

Yes No

If "yes," please identify below the name(s) of such City elected official(s) and/or spouse(s)/domestic partner(s) and describe the financial interest(s).

SECTION IV -- DISCLOSURE OF SUBCONTRACTORS AND OTHER RETAINED PARTIES

The Disclosing Party must disclose the name and business address of each subcontractor, attorney, lobbyist (as defined in MCC Chapter 2-156), accountant, consultant and any other person or entity whom the Disclosing Party has retained or expects to retain in connection with the Matter, as well as the nature of the relationship, and the total amount of the fees paid or estimated to be paid. The Disclosing Party is not required to disclose employees who are paid solely through the Disclosing Party's regular payroll. If the Disclosing Party is uncertain whether a disclosure is required under this Section, the Disclosing Party must either ask the City whether disclosure is required or make the disclosure.

Attachment 3-1

Section II. B.2. Please provide the following information concerning each person or entity having a direct or indirect, current or prospective (i.e. within 6 months after City action) beneficial interest (including ownership) in excess of 7.5% of the Applicant.

<u>Name</u>	<u>Business Address</u>	<u>Percentage Interest in the Applicant</u>
Alloy Property Holdings, LLC	2711 N. Haskell Avenue, Suite 1700 Dallas, TX 75204	100% - Direct
Alloy Lower Joint Venture, LLC	2711 N. Haskell Avenue, Suite 1700 Dallas, TX 75204	100% - Indirect
LSREF4 Alloy Property Holdings, LLC	2711 N. Haskell Avenue, Suite 1700 Dallas, TX 75204	85% - Indirect
Sterling Bay LY, LLC	1330 W. Fulton St., Suite 800 Chicago, IL 60607	15% - Indirect
Sterling Bay LY Investors, LLC	1330 W. Fulton St., Suite 800 Chicago, IL 60607	15% - Indirect
SBCP II Qualified Purchasers, LP	1330 W. Fulton St., Suite 800 Chicago, IL 60607	12.5% - Indirect
LSREF4 Alloy Super Holdings, LLC	2711 N. Haskell Avenue, Suite 1700 Dallas, TX 75204	85% - Indirect
Alloy Upper Joint Venture, LLC	2711 N. Haskell Avenue, Suite 1700 Dallas, TX 75204	85% - Indirect
LSREF4 Super REIT Partners, L.P.	2711 N. Haskell Avenue, Suite 1700 Dallas, TX 75204	85% - Indirect
Lone Star Real Estate Fund IV (U.S.), L.P.	2711 N. Haskell Avenue, Suite 1700 Dallas, TX 75204	42% - Indirect
LSF RE IV International, L.P.	2711 N. Haskell Avenue, Suite 1700	Current 41% - Indirect
LSF RE IV Capital Investments, L.P.	2711 N. Haskell Avenue, Suite 1700 Dallas, TX 75204	Future 41% - Indirect

Name (indicate whether retained or anticipated to be retained)	Business Address	Relationship to Disclosing Party (subcontractor, attorney, lobbyist, etc.)	Fees (indicate whether paid or estimated.) NOTE: "hourly rate" or "t.b.d." is not an acceptable response.
--	------------------	--	--

(Add sheets if necessary)

Check here if the Disclosing Party has not retained, nor expects to retain, any such persons or entities.

SECTION V -- CERTIFICATIONS

A. COURT-ORDERED CHILD SUPPORT COMPLIANCE

Under MCC Section 2-92-415, substantial owners of business entities that contract with the City must remain in compliance with their child support obligations throughout the contract's term.

Has any person who directly or indirectly owns 10% or more of the Disclosing Party been declared in arrearage on any child support obligations by any Illinois court of competent jurisdiction?

Yes No No person directly or indirectly owns 10% or more of the Disclosing Party.

If "Yes," has the person entered into a court-approved agreement for payment of all support owed and is the person in compliance with that agreement?

Yes No

B. FURTHER CERTIFICATIONS

1. [This paragraph 1 applies only if the Matter is a contract being handled by the City's Department of Procurement Services.] In the 5-year period preceding the date of this EDS, neither the Disclosing Party nor any Affiliated Entity [see definition in (5) below] has engaged, in connection with the performance of any public contract, the services of an integrity monitor, independent private sector inspector general, or integrity compliance consultant (i.e., an individual or entity with legal, auditing, investigative, or other similar skills, designated by a public agency to help the agency monitor the activity of specified agency vendors as well as help the vendors reform their business practices so they can be considered for agency contracts in the future, or continue with a contract in progress).

2. The Disclosing Party and its Affiliated Entities are not delinquent in the payment of any fine, fee, tax or other source of indebtedness owed to the City of Chicago, including, but not limited to, water and sewer charges, license fees, parking tickets, property taxes and sales taxes, nor is the Disclosing Party delinquent in the payment of any tax administered by the Illinois Department of Revenue.

3. The Disclosing Party and, if the Disclosing Party is a legal entity, all of those persons or entities identified in Section II(B)(1) of this EDS:

a. are not presently debarred, suspended, proposed for debarment, declared ineligible or voluntarily excluded from any transactions by any federal, state or local unit of government;

b. have not, during the 5 years before the date of this EDS, been convicted of a criminal offense, adjudged guilty, or had a civil judgment rendered against them in connection with: obtaining, attempting to obtain, or performing a public (federal, state or local) transaction or contract under a public transaction; a violation of federal or state antitrust statutes; fraud; embezzlement; theft; forgery; bribery; falsification or destruction of records; making false statements; or receiving stolen property;

c. are not presently indicted for, or criminally or civilly charged by, a governmental entity (federal, state or local) with committing any of the offenses set forth in subparagraph (b) above;

d. have not, during the 5 years before the date of this EDS, had one or more public transactions (federal, state or local) terminated for cause or default; and

e. have not, during the 5 years before the date of this EDS, been convicted, adjudged guilty, or found liable in a civil proceeding, or in any criminal or civil action, including actions concerning environmental violations, instituted by the City or by the federal government, any state, or any other unit of local government.

4. The Disclosing Party understands and shall comply with the applicable requirements of MCC Chapters 2-56 (Inspector General) and 2-156 (Governmental Ethics).

5. Certifications (5), (6) and (7) concern:

- the Disclosing Party;
- any "Contractor" (meaning any contractor or subcontractor used by the Disclosing Party in connection with the Matter, including but not limited to all persons or legal entities disclosed under Section IV, "Disclosure of Subcontractors and Other Retained Parties");
- any "Affiliated Entity" (meaning a person or entity that, directly or indirectly: controls the Disclosing Party, is controlled by the Disclosing Party, or is, with the Disclosing Party, under common control of another person or entity). Indicia of control include, without limitation: interlocking management or ownership; identity of interests among family members, shared facilities and equipment; common use of employees; or organization of a business entity following the ineligibility of a business entity to do business with federal or state or local government, including the City, using substantially the same management, ownership, or principals as the ineligible entity. With respect to Contractors, the term Affiliated Entity means a person or entity that directly or indirectly controls the Contractor, is controlled by it, or, with the Contractor, is under common control of another person or entity;
- any responsible official of the Disclosing Party, any Contractor or any Affiliated Entity or any other official, agent or employee of the Disclosing Party, any Contractor or any Affiliated Entity, acting pursuant to the direction or authorization of a responsible official of the Disclosing Party, any Contractor or any Affiliated Entity (collectively "Agents").

Neither the Disclosing Party, nor any Contractor, nor any Affiliated Entity of either the Disclosing Party or any Contractor, nor any Agents have, during the 5 years before the date of this EDS, or, with respect to a Contractor, an Affiliated Entity, or an Affiliated Entity of a Contractor during the 5 years before the date of such Contractor's or Affiliated Entity's contract or engagement in connection with the Matter:

- a. bribed or attempted to bribe, or been convicted or adjudged guilty of bribery or attempting to bribe, a public officer or employee of the City, the State of Illinois, or any agency of the federal government or of any state or local government in the United States of America, in that officer's or employee's official capacity;
- b. agreed or colluded with other bidders or prospective bidders, or been a party to any such agreement, or been convicted or adjudged guilty of agreement or collusion among bidders or prospective bidders, in restraint of freedom of competition by agreement to bid a fixed price or otherwise; or
- c. made an admission of such conduct described in subparagraph (a) or (b) above that is a matter of record, but have not been prosecuted for such conduct; or
- d. violated the provisions referenced in MCC Subsection 2-92-320(a)(4)(Contracts Requiring a Base Wage); (a)(5)(Debarment Regulations); or (a)(6)(Minimum Wage Ordinance).

6. Neither the Disclosing Party, nor any Affiliated Entity or Contractor, or any of their employees, officials, agents or partners, is barred from contracting with any unit of state or local government as a result of engaging in or being convicted of (1) bid-rigging in violation of 720 ILCS 5/33E-3; (2) bid-rotating in violation of 720 ILCS 5/33E-4; or (3) any similar offense of any state or of the United States of America that contains the same elements as the offense of bid-rigging or bid-rotating.

7. Neither the Disclosing Party nor any Affiliated Entity is listed on a Sanctions List maintained by the United States Department of Commerce, State, or Treasury, or any successor federal agency.

8. [FOR APPLICANT ONLY] (i) Neither the Applicant nor any "controlling person" [see MCC Chapter 1-23, Article I for applicability and defined terms] of the Applicant is currently indicted or charged with, or has admitted guilt of, or has ever been convicted of, or placed under supervision for, any criminal offense involving actual, attempted, or conspiracy to commit bribery, theft, fraud, forgery, perjury, dishonesty or deceit against an officer or employee of the City or any "sister agency"; and (ii) the Applicant understands and acknowledges that compliance with Article I is a continuing requirement for doing business with the City. NOTE: If MCC Chapter 1-23, Article I applies to the Applicant, that Article's permanent compliance timeframe supersedes 5-year compliance timeframes in this Section V.

9. [FOR APPLICANT ONLY] The Applicant and its Affiliated Entities will not use, nor permit their subcontractors to use, any facility listed as having an active exclusion by the U.S. EPA on the federal System for Award Management ("SAM").

10. [FOR APPLICANT ONLY] The Applicant will obtain from any contractors/subcontractors hired or to be hired in connection with the Matter certifications equal in form and substance to those in Certifications (2) and (9) above and will not, without the prior written consent of the City, use any such

contractor/subcontractor that does not provide such certifications or that the Applicant has reason to believe has not provided or cannot provide truthful certifications.

11. If the Disclosing Party is unable to certify to any of the above statements in this Part B (Further Certifications), the Disclosing Party must explain below:

None

If the letters "NA," the word "None," or no response appears on the lines above, it will be conclusively presumed that the Disclosing Party certified to the above statements.

12. To the best of the Disclosing Party's knowledge after reasonable inquiry, the following is a complete list of all current employees of the Disclosing Party who were, at any time during the 12-month period preceding the date of this EDS, an employee, or elected or appointed official, of the City of Chicago (if none, indicate with "N/A" or "none").

None

13. To the best of the Disclosing Party's knowledge after reasonable inquiry, the following is a complete list of all gifts that the Disclosing Party has given or caused to be given, at any time during the 12-month period preceding the execution date of this EDS, to an employee, or elected or appointed official, of the City of Chicago. For purposes of this statement, a "gift" does not include: (i) anything made generally available to City employees or to the general public, or (ii) food or drink provided in the course of official City business and having a retail value of less than \$25 per recipient, or (iii) a political contribution otherwise duly reported as required by law (if none, indicate with "N/A" or "none"). As to any gift listed below, please also list the name of the City recipient.

None

C. CERTIFICATION OF STATUS AS FINANCIAL INSTITUTION

1. The Disclosing Party certifies that the Disclosing Party (check one)
 is is not

a "financial institution" as defined in MCC Section 2-32-455(b).

2. If the Disclosing Party IS a financial institution, then the Disclosing Party pledges:

"We are not and will not become a predatory lender as defined in MCC Chapter 2-32. We further pledge that none of our affiliates is, and none of them will become, a predatory lender as defined in MCC Chapter 2-32. We understand that becoming a predatory lender or becoming an affiliate of a predatory lender may result in the loss of the privilege of doing business with the City."

If the Disclosing Party is unable to make this pledge because it or any of its affiliates (as defined in MCC Section 2-32-455(b)) is a predatory lender within the meaning of MCC Chapter 2-32, explain here (attach additional pages if necessary):

None

If the letters "NA," the word "None," or no response appears on the lines above, it will be conclusively presumed that the Disclosing Party certified to the above statements.

D. CERTIFICATION REGARDING FINANCIAL INTEREST IN CITY BUSINESS

Any words or terms defined in MCC Chapter 2-156 have the same meanings if used in this Part D.

1. In accordance with MCC Section 2-156-110: To the best of the Disclosing Party's knowledge after reasonable inquiry, does any official or employee of the City have a financial interest in his or her own name or in the name of any other person or entity in the Matter?

Yes No

NOTE: If you checked "Yes" to Item D(1), proceed to Items D(2) and D(3). If you checked "No" to Item D(1), skip Items D(2) and D(3) and proceed to Part E.

2. Unless sold pursuant to a process of competitive bidding, or otherwise permitted, no City elected official or employee shall have a financial interest in his or her own name or in the name of any other person or entity in the purchase of any property that (i) belongs to the City, or (ii) is sold for taxes or assessments, or (iii) is sold by virtue of legal process at the suit of the City (collectively, "City Property Sale"). Compensation for property taken pursuant to the City's eminent domain power does not constitute a financial interest within the meaning of this Part D.

Does the Matter involve a City Property Sale?

Yes No

3. If you checked "Yes" to Item D(1), provide the names and business addresses of the City officials or employees having such financial interest and identify the nature of the financial interest:

Name	Business Address	Nature of Financial Interest

4. The Disclosing Party further certifies that no prohibited financial interest in the Matter will be acquired by any City official or employee.

E. CERTIFICATION REGARDING SLAVERY ERA BUSINESS

Please check either (1) or (2) below. If the Disclosing Party checks (2), the Disclosing Party must disclose below or in an attachment to this EDS all information required by (2). Failure to comply with these disclosure requirements may make any contract entered into with the City in connection with the Matter voidable by the City.

X 1. The Disclosing Party verifies that the Disclosing Party has searched any and all records of the Disclosing Party and any and all predecessor entities regarding records of investments or profits from slavery or slaveholder insurance policies during the slavery era (including insurance policies issued to slaveholders that provided coverage for damage to or injury or death of their slaves), and the Disclosing Party has found no such records.

2. The Disclosing Party verifies that, as a result of conducting the search in step (1) above, the Disclosing Party has found records of investments or profits from slavery or slaveholder insurance policies. The Disclosing Party verifies that the following constitutes full disclosure of all such records, including the names of any and all slaves or slaveholders described in those records:

SECTION VI -- CERTIFICATIONS FOR FEDERALLY FUNDED MATTERS

NOTE: If the Matter is federally funded, complete this Section VI. If the Matter is not federally funded, proceed to Section VII. For purposes of this Section VI, tax credits allocated by the City and proceeds of debt obligations of the City are not federal funding.

A. CERTIFICATION REGARDING LOBBYING

1. List below the names of all persons or entities registered under the federal Lobbying Disclosure Act of 1995, as amended, who have made lobbying contacts on behalf of the Disclosing Party with respect to the Matter: (Add sheets if necessary):

(If no explanation appears or begins on the lines above, or if the letters "NA" or if the word "None" appear, it will be conclusively presumed that the Disclosing Party means that NO persons or entities registered under the Lobbying Disclosure Act of 1995, as amended, have made lobbying contacts on behalf of the Disclosing Party with respect to the Matter.)

2. The Disclosing Party has not spent and will not expend any federally appropriated funds to pay any person or entity listed in paragraph A(1) above for his or her lobbying activities or to pay any person or entity to influence or attempt to influence an officer or employee of any agency, as defined by applicable federal law, a member of Congress, an officer or employee of Congress, or an employee

of a member of Congress, in connection with the award of any federally funded contract, making any federally funded grant or loan, entering into any cooperative agreement, or to extend, continue, renew, amend, or modify any federally funded contract, grant, loan, or cooperative agreement.

3. The Disclosing Party will submit an updated certification at the end of each calendar quarter in which there occurs any event that materially affects the accuracy of the statements and information set forth in paragraphs A(1) and A(2) above.

4. The Disclosing Party certifies that either: (i) it is not an organization described in section 501(c)(4) of the Internal Revenue Code of 1986; or (ii) it is an organization described in section 501(c)(4) of the Internal Revenue Code of 1986 but has not engaged and will not engage in "Lobbying Activities," as that term is defined in the Lobbying Disclosure Act of 1995, as amended.

5. If the Disclosing Party is the Applicant, the Disclosing Party must obtain certifications equal in form and substance to paragraphs A(1) through A(4) above from all subcontractors before it awards any subcontract and the Disclosing Party must maintain all such subcontractors' certifications for the duration of the Matter and must make such certifications promptly available to the City upon request.

B. CERTIFICATION REGARDING EQUAL EMPLOYMENT OPPORTUNITY

If the Matter is federally funded, federal regulations require the Applicant and all proposed subcontractors to submit the following information with their bids or in writing at the outset of negotiations.

Is the Disclosing Party the Applicant?

Yes No

If "Yes," answer the three questions below:

1. Have you developed and do you have on file affirmative action programs pursuant to applicable federal regulations? (See 41 CFR Part 60-2.)

Yes No

2. Have you filed with the Joint Reporting Committee, the Director of the Office of Federal Contract Compliance Programs, or the Equal Employment Opportunity Commission all reports due under the applicable filing requirements?

Yes No Reports not required

3. Have you participated in any previous contracts or subcontracts subject to the equal opportunity clause?

Yes No

If you checked "No" to question (1) or (2) above, please provide an explanation:

SECTION VII -- FURTHER ACKNOWLEDGMENTS AND CERTIFICATION

The Disclosing Party understands and agrees that:

A. The certifications, disclosures, and acknowledgments contained in this EDS will become part of any contract or other agreement between the Applicant and the City in connection with the Matter, whether procurement, City assistance, or other City action, and are material inducements to the City's execution of any contract or taking other action with respect to the Matter. The Disclosing Party understands that it must comply with all statutes, ordinances, and regulations on which this EDS is based.

B. The City's Governmental Ethics Ordinance, MCC Chapter 2-156, imposes certain duties and obligations on persons or entities seeking City contracts, work, business, or transactions. The full text of this ordinance and a training program is available on line at www.cityofchicago.org/Ethics, and may also be obtained from the City's Board of Ethics, 740 N. Sedgwick St., Suite 500, Chicago, IL 60610, (312) 744-9660. The Disclosing Party must comply fully with this ordinance.

C. If the City determines that any information provided in this EDS is false, incomplete or inaccurate, any contract or other agreement in connection with which it is submitted may be rescinded or be void or voidable, and the City may pursue any remedies under the contract or agreement (if not rescinded or void), at law, or in equity, including terminating the Disclosing Party's participation in the Matter and/or declining to allow the Disclosing Party to participate in other City transactions. Remedies at law for a false statement of material fact may include incarceration and an award to the City of treble damages.

D. It is the City's policy to make this document available to the public on its Internet site and/or upon request. Some or all of the information provided in, and appended to, this EDS may be made publicly available on the Internet, in response to a Freedom of Information Act request, or otherwise. By completing and signing this EDS, the Disclosing Party waives and releases any possible rights or claims which it may have against the City in connection with the public release of information contained in this EDS and also authorizes the City to verify the accuracy of any information submitted in this EDS.

E. The information provided in this EDS must be kept current. In the event of changes, the Disclosing Party must supplement this EDS up to the time the City takes action on the Matter. If the Matter is a contract being handled by the City's Department of Procurement Services, the Disclosing Party must update this EDS as the contract requires. **NOTE:** With respect to Matters subject to MCC Chapter 1-23, Article I (imposing **PERMANENT INELIGIBILITY** for certain specified offenses), the information provided herein regarding eligibility must be kept current for a longer period, as required by MCC Chapter 1-23 and Section 2-154-020.

CERTIFICATION

Under penalty of perjury, the person signing below: (1) warrants that he/she is authorized to execute this EDS, and Appendices A and B (if applicable), on behalf of the Disclosing Party, and (2) warrants that all certifications and statements contained in this EDS, and Appendices A and B (if applicable), are true, accurate and complete as of the date furnished to the City.

LSFREIV International, L.P.**
(Print or type exact legal name of Disclosing Party)

By: Marc L. Lipshy
(Sign here)


Marc L. Lipshy
(Print or type name of person signing)

Vice President
(Print or type title of person signing)

Signed and sworn to before me on (date) June 4, 2018

at Dallas County, Texas (state).

Laura Serafin
Notary Public



Commission expires: May 12, 2020

** By: Lone Star Real Estate Partners IV, L.P., its general partner,
By: Lone Star R.E. Management Co. IV, Ltd., its general partner

**CITY OF CHICAGO
ECONOMIC DISCLOSURE STATEMENT AND AFFIDAVIT
APPENDIX A**

**FAMILIAL RELATIONSHIPS WITH ELECTED CITY OFFICIALS
AND DEPARTMENT HEADS**

This Appendix is to be completed only by (a) the Applicant, and (b) any legal entity which has a direct ownership interest in the Applicant exceeding 7.5%. It is not to be completed by any legal entity which has only an indirect ownership interest in the Applicant.

Under MCC Section 2-154-015, the Disclosing Party must disclose whether such Disclosing Party or any "Applicable Party" or any Spouse or Domestic Partner thereof currently has a "familial relationship" with any elected city official or department head. A "familial relationship" exists if, as of the date this EDS is signed, the Disclosing Party or any "Applicable Party" or any Spouse or Domestic Partner thereof is related to the mayor, any alderman, the city clerk, the city treasurer or any city department head as spouse or domestic partner or as any of the following, whether by blood or adoption: parent, child, brother or sister, aunt or uncle, niece or nephew, grandparent, grandchild, father-in-law, mother-in-law, son-in-law, daughter-in-law, stepfather or stepmother, stepson or stepdaughter, stepbrother or stepsister or half-brother or half-sister.

"Applicable Party" means (1) all executive officers of the Disclosing Party listed in Section II.B.1.a., if the Disclosing Party is a corporation; all partners of the Disclosing Party, if the Disclosing Party is a general partnership; all general partners and limited partners of the Disclosing Party, if the Disclosing Party is a limited partnership; all managers, managing members and members of the Disclosing Party, if the Disclosing Party is a limited liability company; (2) all principal officers of the Disclosing Party; and (3) any person having more than a 7.5% ownership interest in the Disclosing Party. "Principal officers" means the president, chief operating officer, executive director, chief financial officer, treasurer or secretary of a legal entity or any person exercising similar authority.

Does the Disclosing Party or any "Applicable Party" or any Spouse or Domestic Partner thereof currently have a "familial relationship" with an elected city official or department head?

Yes

No

If yes, please identify below (1) the name and title of such person, (2) the name of the legal entity to which such person is connected; (3) the name and title of the elected city official or department head to whom such person has a familial relationship, and (4) the precise nature of such familial relationship.

**CITY OF CHICAGO
ECONOMIC DISCLOSURE STATEMENT AND AFFIDAVIT
APPENDIX B**

BUILDING CODE SCOFFLAW/PROBLEM LANDLORD CERTIFICATION

This Appendix is to be completed only by (a) the Applicant, and (b) any legal entity which has a direct ownership interest in the Applicant exceeding 7.5% (an "Owner"). It is not to be completed by any legal entity which has only an indirect ownership interest in the Applicant.

1. Pursuant to MCC Section 2-154-010, is the Applicant or any Owner identified as a building code scofflaw or problem landlord pursuant to MCC Section 2-92-416?

Yes No

2. If the Applicant is a legal entity publicly traded on any exchange, is any officer or director of the Applicant identified as a building code scofflaw or problem landlord pursuant to MCC Section 2-92-416?

Yes No The Applicant is not publicly traded on any exchange.

3. If yes to (1) or (2) above, please identify below the name of each person or legal entity identified as a building code scofflaw or problem landlord and the address of each building or buildings to which the pertinent code violations apply.

Exhibit A

Legal Description

PARCEL A:

SUB-LOT 1 OF ORIGINAL LOT 1 EXTENDING TO THE THREAD OF THE CHICAGO RIVER IN BLOCK 17 OF SHEFFIELD'S ADDITION TO CHICAGO IN THE SOUTHWEST ¼ OF SECTION 32, TOWNSHIP 40 NORTH, RANGE 14, EAST OF THE THIRD PRINCIPAL MERIDIAN, IN COOK COUNTY, ILLINOIS.

PARCEL B:

LOTS 2, 3, 4 AND 5 EXTENDING TO THE THREAD OF THE CHICAGO RIVER IN BLOCK 17 OF SHEFFIELD'S ADDITION TO CHICAGO IN THE SOUTHWEST ¼ OF SECTION 32, TOWNSHIP 40 NORTH, RANGE 14, EAST OF THE THIRD PRINCIPAL MERIDIAN, (EXCEPTING THEREFROM THAT PART OF LOT 5 AFORESAID CONVEYED TO JOHN M. WHITMAN, RECEIVER OF THE CHICAGO AND PACIFIC RAILROAD COMPANY AND TO THE CHICAGO, MILWAUKEE AND ST. PAUL RAILWAY COMPANY BY DEEDS RECORDED JUNE 30, 1879 AS DOCUMENT 227959 AND 2798073 IN BOOKS 891 AND 6590, PAGES 226 AND 348 RESPECTIVELY), IN COOK COUNTY, ILLINOIS.

PARCEL C:

LOTS 5 AND 6 AND THE NORTH 20.00 FEET OF LOT 7 IN THE SUBDIVISION OF LOT 1 OF BLOCK 17 IN SHEFFIELD'S ADDITION TO CHICAGO IN SECTION 32, TOWNSHIP 40 NORTH, RANGE 14, EAST OF THE THIRD PRINCIPAL MERIDIAN, IN COOK COUNTY, ILLINOIS.

PARCEL D:

THE SOUTH 5 FEET OF LOT 7 AND LOTS 8, 9 AND 10 IN THE SUBDIVISION OF LOT 1 OF BLOCK 17 IN SHEFFIELD'S ADDITION TO CHICAGO IN SECTION 32, TOWNSHIP 40 NORTH, RANGE 14, EAST OF THE THIRD PRINCIPAL MERIDIAN, IN COOK COUNTY, ILLINOIS.

PARCEL E:

LOT 16 IN BLOCK 4 IN DOMINICK'S SUBDIVISION OF LOTS 1, 2 AND 3 IN BLOCK 14 IN SHEFFIELD'S ADDITION TO CHICAGO, IN SECTION 32, TOWNSHIP 40 NORTH, RANGE 14, EAST OF THE THIRD PRINCIPAL MERIDIAN, IN COOK COUNTY, ILLINOIS.

PARCEL F:

LOT 1 IN BLOCK 4 IN DOMINICK'S SUBDIVISION OF LOTS 1 TO 3 INCLUSIVE IN BLOCK 14 IN SHEFFIELD'S ADDITION TO CHICAGO IN THE SOUTHWEST QUARTER OF THE NORTHWEST

QUARTER OF SECTION 32, TOWNSHIP 40 NORTH, RANGE 14 EAST OF THE THIRD PRINCIPAL MERIDIAN, IN CITY OF CHICAGO, COOK COUNTY, ILLINOIS.

PARCEL G:

LOTS 5, 6, 7 AND 8 AND THE NORTH 1/2 OF THE SOUTHERLY VACATED ALLEY, AND LOTS 1, 2 AND 3 IN BLOCK 5 AND THE 16 FOOT VACATED ALLEY WEST AND ADJOINING LOT 1, 2 AND 3 IN BLOCK 5, RECORDED AS DOCUMENT 3658389, IN W.F. DOMINICK'S SUBDIVISION OF LOTS 1, 2 AND 3 OF BLOCK 14 OF SHEFFIELD'S ADDITION TO CHICAGO IN SECTION 32, TOWNSHIP 40 NORTH, RANGE 14 EAST OF THE THIRD PRINCIPAL MERIDIAN IN COOK COUNTY, ILLINOIS, EXCEPTING THEREFROM THE FOLLOWING DESCRIBED PARCEL: BEGINNING AT THE SOUTHEAST CORNER OF SAID LOT 5; THENCE NORTH ALONG THE EAST LINE THEREOF, A DISTANCE OF 30.00 FEET TO A NON-TANGENT CURVE CONVEX TO THE NORTHEAST WITH A RADIUS OF 289.00 FEET; THENCE NORTHWESTERLY ALONG SAID CURVE AN ARC DISTANCE OF 22.54 FEET TO A POINT WHICH IS 2.71 FEET EAST OF THE WEST LINE OF SAID LOT 5 AND 33.30 FEET NORTH OF THE SOUTH LINE OF SAID LOT 5; THENCE SOUTH, PARALLEL WITH THE WEST LINE OF SAID LOT 5, A DISTANCE OF 33.30 FEET TO THE SOUTH LINE OF SAID LOT 5; THENCE EAST ALONG THE SOUTH LINE OF SAID LOT 5 A DISTANCE OF 22.30 FEET TO THE POINT OF BEGINNING.

PARCEL H:

LOTS 22, 23 AND 24 IN BLOCK 4 IN W. F. DOMINICK'S SUBDIVISION OF LOTS 1, 2 AND 3 IN BLOCK 14 IN SHEFFIELD'S ADDITION TO CHICAGO IN SECTION 32, TOWNSHIP 40 NORTH, RANGE 14 EAST OF THE THIRD PRINCIPAL MERIDIAN, IN COOK COUNTY, ILLINOIS.

PARCEL I:

LOTS 17, 18, 19, 20 AND 21 IN BLOCK 4 IN W.F. DOMINICK'S SUBDIVISION OF LOTS 1, 2 AND 3 IN BLOCK 14 IN SHEFFIELD'S ADDITION TO CHICAGO IN SECTION 32, TOWNSHIP 40 NORTH, RANGE 14 EAST OF THE THIRD PRINCIPAL MERIDIAN, IN COOK COUNTY, ILLINOIS.

PARCEL J:

THE SOUTHERLY 1/2 OF LOT 9 AND LOT 10, AND THE NORTHERLY 58 FEET OF LOT 11 IN BLOCK 6 IN W.F. DOMINICK'S SUBDIVISION OF LOTS 1, 2 AND 3 OF BLOCK 14 OF SHEFFIELD'S ADDITION TO CHICAGO IN SECTION 32, TOWNSHIP 40 NORTH, RANGE 14 EAST OF THE THIRD PRINCIPAL MERIDIAN IN COOK COUNTY, ILLINOIS.

PARCEL K:

LOT 11 (EXCEPT THE NORTHERLY 58 FEET THEREOF), LOT 12 AND THE NORTH HALF OF THE SOUTHERLY VACATED ALLEY IN BLOCK 6 IN W.F. DOMINICK'S SUBDIVISION OF LOTS 1, 2 AND 3

OF BLOCK 14 OF SHEFFIELD'S ADDITION TO CHICAGO IN 32, TOWNSHIP 40 NORTH, RANGE 14 EAST OF THE THIRD PRINCIPAL MERIDIAN IN COOK COUNTY, ILLINOIS.

PARCEL L:

LOTS 9, 10, 11, 12, 13, 14, 15 AND PARTS OF LOTS 7 AND LOT 8 WEST OF A LINE COMMENCING AT A POINT IN SOUTH LINE 14.31 FEET WEST OF SOUTHEAST CORNER OF LOT 7; THENCE NORTH AT A RIGHT ANGLE TO POINT OF CURVE, THENCE NORTHERLY ON CURVE TO LAST DESCRIBED COURSE CONVEX EASTERLY RADIUS 177.53 FEET, 93.23 FEET TO A POINT IN NORTH LINE 14.17 FEET WEST OF NORTHEAST CORNER OF LOT 8 AND THE SOUTH 1/2 OF THE VACATED ALLEY NORTHERLY OF LOTS 9 TO 15 AND NORTHERLY OF THE WESTERLY 9.83 FEET OF LOT 8 IN BLOCK 1 IN J.F. LAWRENCE'S SUBDIVISION OF LOT 4 IN BLOCK 14 IN SHEFFIELD'S ADDITION TO CHICAGO IN SECTION 32, TOWNSHIP 40 NORTH, RANGE 14 EAST OF THE THIRD PRINCIPAL MERIDIAN, IN COOK COUNTY, ILLINOIS;

ALSO,

THAT PART OF NORTH DOMINICK STREET BOUNDED ON THE SOUTH BY THE SOUTH LINE, AS OCCUPIED, OF DOMINICK'S SUBDIVISION OF LOTS 1, 2 AND 3 IN BLOCK 14 IN SHEFFIELD'S ADDITION TO CHICAGO IN THE WEST HALF OF THE NORTHWEST QUARTER OF SECTION 32, TOWNSHIP 40 NORTH, RANGE 14 EAST OF THE THIRD PRINCIPAL MERIDIAN; ON THE NORTH BY THE NORTH LINE OF THE SOUTH 33 FEET OF LOT 11 (AS MEASURED ON THE EAST LINE OF SAID LOT) IN BLOCK 6 IN SAID DOMINICK'S SUBDIVISION EXTENDED EAST TO A POINT 8 FEET EAST OF THE WEST LINE OF SAID DOMINICK STREET, AND ON THE NORTHEAST BY A LINE RUNNING FROM SAID POINT ON THE NORTH OF THE PREMISES HERewith DESCRIBED TO A POINT ON THE EASTERLY LINE OF DOMINICK STREET 33 FEET NORTHWEST OF THE LINE OF SAID SUBDIVISION, TOGETHER WITH THAT PART OF THE NORTH HALF OF THE VACATED ALLEY LYING SOUTH AND ADJOINING, IN COOK COUNTY, ILLINOIS;

PARCEL L ALSO KNOWN AS:

LOTS 9, 10, 11, 12, 13, 14, 15 AND PART OF LOTS 7 AND 8 IN BLOCK 1 IN J.F.LAWRENCE'S SUBDIVISION OF LOT 4 IN BLOCK 14 IN SHEFFIELD'S ADDITION TO CHICAGO, TOGETHER WITH VACATED NORTH DOMINICK STREET, TOGETHER WITH PART OF A 12 FOOT VACATED ALLEY, ALL IN SECTION 32, TOWNSHIP 40 NORTH, RANGE 14 EAST OF THE THIRD PRINCIPAL MERIDIAN, ALL TAKEN AS A TRACT AND DESCRIBED AS FOLLOWS: COMMENCING AT THE SOUTHEAST CORNER OF SAID LOT 7; THENCE SOUTH $88^{\circ}10'29.11$ WEST ALONG THE SOUTH LINE THEREOF 14.31 FEET TO THE POINT OF BEGINNING; THENCE NORTH $01^{\circ}49'31.11$ WEST 11.00 FEET; THENCE NORTHERLY 93.20 FEET ALONG THE ARC OF A CIRCLE HAVING A RADIUS OF 177.53 FEET CONCAVE WESTERLY AND WHOSE CHORD BEARS NORTH $16^{\circ}52'21.11$ WEST A DISTANCE OF 92.13 FEET TO THE POINT OF INTERSECTION OF THE SOUTH LINE OF SAID 12 FOOT VACATED ALLEY AND A LINE DRAWN 9.83 FEET EAST OF AND PARALLEL WITH THE WEST LINE OF SAID LOT 8; THENCE NORTH $01^{\circ}51'31.11$ WEST 6.00 FEET TO THE CENTER LINE OF SAID 12 FOOT

VACATED ALLEY; THENCE SOUTH 88°10'29 11 WEST ALONG THE CENTER LINE OF SAID 12 FOOT VACATED ALLEY 27.02 FEET; THENCE NORTH 01°49'3111 WEST 6.00 FEET TO THE NORTH LINE OF SAID 12 FOOT VACATED ALLEY BEING ALSO A POINT ON THE EASTERLY LINE OF VACATED NORTH DOMINICK STREET AFORESAID; THENCE NORTH 30°53'48 11 WEST ALONG THE EASTERLY LINE OF VACATED NORTH DOMINICK STREET 33.00 FEET TO BEND THEREIN; THENCE NORTH 54°35'3711 WEST ALONG THE EASTERLY LINE OF VACATED NORTH DOMINICK STREET 142.73 FEET TO THE NORTHERLY LINE THEREOF; THENCE SOUTH 88°07'1811 WEST ALONG THE NORTHERLY LINE OF VACATED NORTH DOMINICK STREET 8.00 FEET TO THE WESTERLY LINE THEREOF; THENCE SOUTH 32°18'41 11 EAST ALONG THE WESTERLY LINE OF VACATED NORTH DOMINICK STREET 2.02 FEET TO A BEND THEREIN; THENCE SOUTH 30°09'28 11 EAST ALONG THE WESTERLY LINE OF VACATED NORTH DOMINICK STREET 128.89 FEET TO A POINT ON THE NORTH LINE OF THE 12 FOOT VACATED ALLEY AFORESAID; THENCE SOUTH 01°49'3111 EAST 6.00 FEET TO THE CENTER LINE OF SAID 12 FOOT VACATED ALLEY; THENCE SOUTH 88°10'29 11 WEST ALONG THE CENTER LINE OF SAID 12 FOOT VACATED ALLEY 274.88 FEET TO THE WESTERLY LINE OF SAID 12 FOOT VACATED ALLEY; THENCE SOUTH 5}000'4311 EAST ALONG THE WESTERLY LINE OF SAID 12 FOOT VACATED ALLEY AND THE WESTERLY LINE OF LOT 15 A DISTANCE OF 162.13 FEET TO THE SOUTHWEST CORNER OF SAID LOT 15; THENCE NORTH 88°10'2911 EAST ALONG THE SOUTH LINE OF LOTS 7 THROUGH 15, INCLUSIVE, 278.59 FEET TO THE POINT OF BEGINNING, IN COOK COUNTY, ILLINOIS.

PARCEL M:

THAT PART OF WEST ARMITAGE AVENUE VACATED BY ORDINANCE RECORDED AS DOCUMENT NUMBER 94014634 LYING WEST OF A LINE DRAWN FROM A POINT ON THE SOUTH LINE OF LOT 15 IN BLOCK 1 WHICH IS 334.69 FEET WEST OF THE WEST LINE OF NORTH SOUTHPORT AVENUE VACATED BY ORDINANCE RECORDED AS DOCUMENT NUMBER 94014634, AS MEASURED ON THE NORTH LINE OF VACATED WEST ARMITAGE AVENUE, TO A POINT ON THE NORTH LINE OF LOT 13 IN BLOCK 2 WHICH IS 334.69 FEET WEST OF THE EAST LINE OF VACATED NORTH SOUTHPORT AVENUE AS MEASURED ON THE SOUTH LINE OF VACATED WEST ARMITAGE AVENUE ALL IN J.F. LAWRENCE'S SUBDIVISION OF LOT 4 IN BLOCK 14 IN SHEFFIELD'S ADDITION TO CHICAGO IN SECTION 32, TOWNSHIP 40 NORTH, RANGE 14, EAST OF THE THIRD PRINCIPAL MERIDIAN, IN COOK COUNTY, ILLINOIS.

PARCEL M ALSO KNOWN AS:

THAT PART OF WEST ARMITAGE AVENUE VACATED BY ORDINANCE RECORDED AS DOCUMENT NUMBER 94014634 LYING SOUTH OF AND ADJOINING LOTS 14 AND 15 IN BLOCK 1 J.F. LAWRENCE'S SUBDIVISION OF LOT 4 IN BLOCK 14 IN SHEFFIELD'S ADDITION TO CHICAGO IN SECTION 32, TOWNSHIP 40 NORTH, RANGE 14, EAST OF THE THIRD PRINCIPAL MERIDIAN, DESCRIBED AS FOLLOWS: COMMENCING AT THE INTERSECTION OF THE NORTH LINE OF VACATED WEST ARMITAGE AVENUE WITH THE WEST LINE OF VACATED NORTH SOUTHPORT AVENUE; THENCE SOUTH 88°10'29" WEST ALONG THE NORTH LINE OF VACATED WEST ARMITAGE AVENUE 334.69 FEET TO THE POINT OF BEGINNING; THENCE SOUTH 01°51'31"

EAST 39.63 FEET TO ITS POINT OF INTERSECTION WITH THE WESTERLY LINE OF VACATED WEST ARMITAGE AVENUE; THENCE NORTH 18°33'18" WEST ALONG THE WESTERLY LINE OF VACATED WEST ARMITAGE AVENUE 41.39 FEET TO THE NORTHWEST CORNER THEREOF; THENCE NORTH 88°10'29" EAST ALONG THE NORTH LINE OF VACATED WEST ARMITAGE AVENUE 11.89 FEET TO THE POINT OF BEGINNING, IN COOK COUNTY, ILLINOIS.

PARCEL N:

LOT 4 IN BLOCK 5 IN DOMINICK'S SUBDIVISION OF LOTS 1, 2 AND 3 IN BLOCK 14 IN SHEFFIELD'S ADDITION TO CHICAGO IN SECTION 32, TOWNSHIP 40 NORTH, RANGE 14, EAST OF THE THIRD PRINCIPAL MERIDIAN, IN COOK COUNTY, ILLINOIS.

PARCEL O:

THOSE PORTIONS OF LOTS 5, 6, 7 AND 8 IN BLOCK 5 IN DOMINICK'S SUBDIVISION OF LOTS 1, 2 AND 3 IN BLOCK 14 IN SHEFFIELD'S ADDITION TO CHICAGO DESCRIBED AS FOLLOWS:

COMMENCING AT A POINT ON THE EAST LINE OF SAID LOT 5, WHICH IS 30.00 FEET NORTH OF THE SOUTHEAST CORNER THEREOF; THENCE NORTHWESTERLY ON A CURVE TO THE RIGHT WITH A RADIUS OF 289.00 FEET TO A POINT ON THE EAST LINE OF LOT 6, WHICH IS 34.00 FEET FROM THE SOUTHEAST CORNER THEREOF; THENCE TO A POINT ON THE EAST LINE OF LOT 7, WHICH IS 41.00 FEET FROM THE SOUTHEAST CORNER THEREOF; THENCE TO A POINT ON THE EAST LINE OF LOT 8, WHICH IS 47.00 FEET FROM THE NORTHEAST CORNER THEREOF; THENCE TO A POINT ON THE WEST LINE OF LOT 8, WHICH IS 22.00 FEET FROM THE NORTHWEST CORNER THEREOF; THENCE ALONG THE WEST LINE OF SAID LOT 8 TO A POINT, WHICH IS 33.00 FEET NORTHERLY FROM THE SOUTHWEST CORNER THEREOF; THENCE TO A POINT ON THE EAST LINE OF LOT 8, WHICH IS 22.00 FEET NORTH OF THE SOUTHEAST CORNER THEREOF; THENCE TO A POINT ON THE EAST LINE OF LOT 7, WHICH IS 6.00 FEET NORTH OF THE SOUTHEAST CORNER THEREOF; THENCE TO THE SOUTHEAST CORNER OF LOT 6; THENCE ALONG THE SOUTH LINE OF LOT 5 TO THE SOUTHEAST CORNER THEREOF; THENCE ALONG THE EAST LINE OF LOT 5 TO THE POINT OF BEGINNING, ALL IN BLOCK 5 IN W. F. DOMINICK'S SUBDIVISION OF LOTS 1, 2 AND 3 IN BLOCK 14 IN SHEFFIELD'S ADDITION TO CHICAGO IN SECTION 32, TOWNSHIP 40 NORTH, RANGE 14, EAST OF THE THIRD PRINCIPAL MERIDIAN, (EXCEPTING THEREFROM THE FOLLOWING DESCRIBED LAND:

COMMENCING AT A POINT ON THE EAST LINE OF SAID LOT 5, WHICH IS 30.00 FEET NORTH OF THE SOUTHEAST CORNER THEREOF; THENCE NORTHWESTERLY ON A CURVE TO THE RIGHT WITH A RADIUS OF 289.00 FEET TO A POINT; SAID POINT BEING 33.46 FEET NORTH OF AND 2.71 FEET EAST OF THE SOUTHWEST CORNER OF SAID LOT 5 TO POINT OF BEGINNING; THENCE CONTINUING NORTHWESTERLY ON A CURVE TO THE RIGHT WITH A RADIUS OF 289.00 FEET, A

DISTANCE OF 2.75 FEET TO A POINT ON THE EAST LINE OF LOT 6, WHICH IS 34.00 FEET FROM THE SOUTHEAST CORNER THEREOF; THENCE TO A POINT ON THE EAST LINE OF LOT 7, WHICH IS 41.00 FEET FROM THE SOUTHEAST CORNER THEREOF; THENCE TO A POINT ON THE EAST LINE OF LOT 8, WHICH IS 47.00 FEET FROM THE NORTHEAST CORNER THEREOF; THENCE TO A POINT ON THE WEST LINE OF LOT 8, WHICH IS 22.00 FEET FROM THE NORTHWEST CORNER THEREOF; THENCE ALONG THE WEST LINE OF SAID LOT 8 TO A POINT, WHICH IS 33.00 FEET NORTHERLY FROM THE SOUTHWEST CORNER THEREOF; THENCE TO A POINT ON THE EAST LINE OF LOT 8, WHICH IS 22.00 FEET NORTH OF THE SOUTHEAST CORNER THEREOF; THENCE TO A POINT ON THE EAST LINE OF LOT 7, WHICH IS 6.00 FEET NORTH OF THE SOUTHEAST CORNER THEREOF; THENCE TO THE SOUTHEAST CORNER OF LOT 6; THENCE SOUTHERLY ALONG A SOUTHERLY PROLONGATION OF THE EAST LINE OF LOT 6, A DISTANCE OF 2.20 FEET; THENCE "DUE EAST", A DISTANCE OF 2.71 FEET; THENCE NORTHERLY ALONG A LINE, WHICH IS 2.71 FEET EAST OF AND PARALLEL TO THE WEST LINE OF SAID LOT 5, A DISTANCE OF 35.62 FEET; TO THE POINT OF BEGINNING), IN COOK COUNTY, ILLINOIS.

PARCEL P:

ALL THAT PART OF THE NORTH/SOUTH 16-FOOT PUBLIC ALLEY, LYING WEST OF WEST LINE OF LOT 4 AND LYING EAST OF THE EAST LINE OF LOT 5; LYING NORTH OF A LINE DRAWN FROM THE SOUTHWEST CORNER OF LOT 4 TO THE SOUTHEAST CORNER OF LOT 5; AND LYING SOUTH OF THE WESTWARDLY EXTENSION OF THE NORTH LINE OF LOT 4 BEING THE SOUTH LINE OF THE PUBLIC ALLEY VACATED BY ORDINANCE PASSED JANUARY 30, 1905 AND RECORDED FEBRUARY 27, 1905 AS DOCUMENT 3658389, ALL IN BLOCK 5 IN W. F. DOMINICK'S SUBDIVISION AFORESAID, IN COOK COUNTY, ILLINOIS.

PARCEL Q:

LOTS 2 TO 10, BOTH INCLUSIVE, AND LOTS 11 TO 15, BOTH INCLUSIVE, AND LOTS 25 TO 28, BOTH INCLUSIVE, IN BLOCK 4 IN DOMINICK'S SUBDIVISION OF LOTS 1, 2 AND 3 IN BLOCK 14 IN SHEFFIELD'S ADDITION TO CHICAGO IN SECTION 32, TOWNSHIP 40 NORTH, RANGE 14, EAST OF THE THIRD PRINCIPAL MERIDIAN, IN COOK COUNTY, ILLINOIS.

PARCEL R:

ALL OF THE NORTH/SOUTH 16-FOOT PUBLIC ALLEY, LYING WEST OF THE WEST LINE OF LOTS 1 TO 10, BOTH INCLUSIVE; LYING EAST OF THE EAST LINE OF LOTS 11 AND 28; LYING EAST OF A LINE DRAWN FROM THE SOUTHEAST CORNER OF LOT 11 TO THE NORTHEAST CORNER OF LOT 28; LYING SOUTH OF A LINE DRAWN FROM THE NORTHWEST CORNER OF LOT 1 TO THE NORTHEAST CORNER OF LOT 11 AND LYING NORTH OF A LINE DRAWN FROM THE SOUTHWEST CORNER OF LOT 10 TO THE SOUTHEAST CORNER OF LOT 28, ALSO;

ALL THAT PART OF THE EAST/WEST 16-FOOT PUBLIC ALLEY, LYING SOUTH OF THE SOUTH LINE OF LOTS 11 TO 14, BOTH INCLUSIVE AND LYING NORTH OF THE NORTH LINE OF LOTS 25 TO 28, BOTH INCLUSIVE; LYING EAST OF A LINE DRAWN FROM THE SOUTHWEST CORNER OF LOT 14 TO THE NORTHWEST CORNER OF LOT 25 AND LYING WEST OF A LINE DRAWN FROM THE SOUTHEAST CORNER OF LOT 11 TO THE NORTHEAST CORNER OF LOT 28;

ALL IN BLOCK 4 IN DOMINICK'S SUBDIVISION OF LOTS 1, 2 AND 3 IN BLOCK 14 IN SHEFFIELD'S ADDITION TO CHICAGO IN SECTION 32, TOWNSHIP 40 NORTH, RANGE 14, EAST OF THE THIRD PRINCIPAL MERIDIAN, AS VACATED BY ORDINANCE RECORDED AUGUST 30, 1995 AS DOCUMENT 95574351, IN COOK COUNTY, ILLINOIS.

PARCEL S:

LOTS 1 TO 13, BOTH INCLUSIVE IN BLOCK 2 AND LOTS 1 TO 6, BOTH INCLUSIVE IN BLOCK 1, ALL IN J. F. LAWRENCE'S SUBDIVISION OF LOT 4 IN BLOCK 14 IN SHEFFIELD'S ADDITION TO CHICAGO IN THE NORTH 1/2 OF SECTION 32, TOWNSHIP 40 NORTH, RANGE 14, EAST OF THE THIRD PRINCIPAL MERIDIAN, AND THAT PART OF LOTS 7 AND 8 IN SAID BLOCK 1 IN J. F. LAWRENCE'S SUBDIVISION AFORESAID, WHICH LIES EASTERLY OF THE CENTER LINE OF A FORMER RAILROAD SERVICE TRACK (SAID CENTER LINE DESCRIBED AS FOLLOWS:

COMMENCING AT A POINT IN THE SOUTH LINE OF SAID BLOCK 1, WHICH IS 14.31 FEET WEST OF THE SOUTHEAST CORNER OF SAID LOT 7; THENCE NORTH AT RIGHT ANGLES TO SAID SOUTH LINE 11.00 FEET TO A POINT OF CURVE; THENCE NORTHERLY IN THE ARC OF A CIRCLE, TANGENT TO THE LAST DESCRIBED LINE, CONVEX EASTERLY AND HAVING A RADIUS OF 177.53 FEET FOR A DISTANCE OF 93.23 FEET TO A POINT IN THE NORTH LINE OF SAID LOT 8, WHICH IS 14.17 FEET WEST OF THE NORTHEAST CORNER OF SAID LOT 8), IN COOK COUNTY, ILLINOIS.

PARCEL T:

THE NORTH 1/2 OF THE VACATED EAST/WEST 12-FOOT PUBLIC ALLEY, AS VACATED BY ORDINANCE RECORDED SEPTEMBER 14, 1966 AS DOCUMENT NUMBER 19942469 LYING SOUTH OF AND ADJOINING THE SOUTH LINE OF LOTS 1 TO 13, BOTH INCLUSIVE, IN BLOCK 2 IN J. F. LAWRENCE'S SUBDIVISION OF LOT 4 IN BLOCK 14 IN SHEFFIELD'S ADDITION TO CHICAGO IN THE NORTH 1/2 OF SECTION 32, TOWNSHIP 40 NORTH, RANGE 14, EAST OF THE THIRD PRINCIPAL MERIDIAN, IN COOK COUNTY, ILLINOIS.

PARCEL U:

LOTS 1 TO 59, BOTH INCLUSIVE; LOTS 77 TO 98, BOTH INCLUSIVE; AND THAT PART OF LOTS 60 AND 68 TO 76, BOTH INCLUSIVE, LYING SOUTH AND WEST OF THE FORMER RIGHT OF WAY OF THE CHICAGO, MILWAUKEE AND ST. PAUL RAILWAY; ALL OF VACATED WEST CROOKED STREET

AS VACATED PER ORDINANCE RECORDED AUGUST 22, 1960 AS DOCUMENT NUMBER 17943256 AND ALL OF THE VACATED ALLEY BETWEEN ABOVE LOTS 12 AND 98 AS VACATED PER ORDINANCE RECORDED MAY 15, 1916 AS DOCUMENT NUMBER 5868006; AND ALL OF THE VACATED ALLEY AND VACATED WEST CROOKED STREET AS VACATED PER ORDINANCE RECORDED JULY 20, 1951 AS DOCUMENT NUMBER 15128221, ALL IN BLOCK 1 IN THE SUBDIVISION OF BLOCK 13 IN SHEFFIELD'S ADDITION TO CHICAGO IN SECTION 32, TOWNSHIP 40 NORTH, RANGE 14, EAST OF THE THIRD PRINCIPAL MERIDIAN, IN COOK COUNTY, ILLINOIS; AND ALSO

THAT PART OF VACATED NORTH KINGSBURY STREET VACATED BY ORDINANCE RECORDED AUGUST 13, 1984 AS DOCUMENT NUMBER 27212284 IN SECTION 32, TOWNSHIP 40 NORTH, RANGE 14, EAST OF THE THIRD PRINCIPAL MERIDIAN, DESCRIBED AS FOLLOWS: COMMENCING AT THE NORTH MOST CORNER OF BLOCK 1 IN THE SUBDIVISION OF BLOCK 13 IN SHEFFIELD'S ADDITION TO CHICAGO, IN THE EAST HALF OF THE NORTHWEST QUARTER OF SECTION 32 AFORESAID; THENCE SOUTH 46°14'43" EAST ALONG THE EASTERLY LINE OF BLOCK 1 AFORESAID, 271.29 FEET TO ITS POINT OF INTERSECTION WITH THE NORTHERLY LINE OF THE FORMER CHICAGO, MILWAUKEE AND ST. PAUL RAILWAY COMPANY RIGHT OF WAY; THENCE SOUTH 46°14'43" EAST ALONG THE EASTERLY LINE OF BLOCK 1 AFORESAID, 69.53 FEET TO THE SOUTHERLY LINE OF THE FORMER CHICAGO, MILWAUKEE AND ST. PAUL RAILWAY COMPANY RIGHT OF WAY, AND THE POINT BEING THE POINT OF BEGINNING; THENCE SOUTH 46°14'43" EAST ALONG THE EASTERLY LINE OF BLOCK 1 AFORESAID, 675.49 FEET TO THE SOUTHEAST CORNER THEREOF; THENCE NORTH 14°54'50" WEST ALONG THE WESTERLY LINE OF NORTH KINGSBURY STREET AS VACATED 21.96 FEET TO A BEND THEREIN; THENCE NORTH 46°14'43" WEST ALONG THE WESTERLY LINE OF NORTH KINGSBURY STREET AS VACATED 656.73 FEET; THENCE SOUTH 43°45'17" WEST 11.42 FEET TO THE POINT OF BEGINNING, IN COOK COUNTY, ILLINOIS.

PARCEL U ALSO KNOWN AS:

THAT PART OF LOTS 1 THROUGH 98, INCLUSIVE IN BLOCK 1 IN THE SUBDIVISION OF BLOCK 13 IN SHEFFIELD'S ADDITION TO CHICAGO IN SECTION 32, TOWNSHIP 40 NORTH, RANGE 14, EAST OF THE THIRD PRINCIPAL MERIDIAN; TOGETHER WITH THE FORMER RIGHT OF WAY OF THE CHICAGO, MILWAUKEE AND ST. PAUL RAILWAY IN SAID BLOCK 1; TOGETHER WITH VACATED WEST CROOKED STREET AS VACATED PER ORDINANCE RECORDED AUGUST 22, 1960 AS DOCUMENT NUMBER 17943256; TOGETHER WITH THE VACATED ALLEY AS VACATED PER ORDINANCE RECORDED MAY 15, 1916 AS DOCUMENT NUMBER 5868006; TOGETHER WITH THE VACATED ALLEY AND VACATED WEST CROOKED STREET AS VACATED PER ORDINANCE RECORDED JULY 20, 1951 AS DOCUMENT NUMBER 15128221; TOGETHER WITH THE VACATED ALLEY LYING AS VACATED PER ORDINANCE RECORDED JANUARY 6, 1994 AS DOCUMENT NUMBER 94-014635; TOGETHER WITH THE VACATED NORTH KINGSBURY STREET VACATED BY ORDINANCE RECORDED

AUGUST 13, 1984 AS DOCUMENT NUMBER 27212284, ALL TAKEN AS A TRACT AND DESCRIBED AS FOLLOWS:

COMMENCING AT THE NORTH MOST CORNER OF SAID BLOCK 1; THENCE SOUTH 01°51'31" EAST ALONG THE WEST LINE OF BLOCK 1 AFORESAID 162.45 FEET TO ITS POINT OF INTERSECTION WITH THE NORTHERLY LINE OF THE FORMER CHICAGO, MILWAUKEE AND ST. PAUL RAILWAY COMPANY RIGHT OF WAY; THENCE SOUTH 01°51'31" EAST ALONG THE WEST LINE OF BLOCK 1 AFORESAID 25.01 FEET TO ITS POINT OF INTERSECTION WITH THE SOUTHERLY LINE OF THE FORMER CHICAGO, MILWAUKEE AND ST. PAUL RAILWAY COMPANY RIGHT OF WAY SAID POINT BEING THE POINT OF BEGINNING; THENCE SOUTH 01°51'31" EAST ALONG THE WEST LINE OF BLOCK 1 AFORESAID 536.85 FEET TO THE SOUTHWEST CORNER THEREOF; THENCE NORTH 88°18'03" EAST ALONG THE SOUTH LINE OF BLOCK 1 AFORESAID 710.91 FEET TO THE SOUTHEAST CORNER THEREOF; THENCE NORTH 14°54'50" WEST ALONG THE WESTERLY LINE OF NORTH KINGSBURY STREET AS VACATED 21.96 FEET TO A BEND THEREIN; THENCE NORTH 46°14'43" WEST ALONG THE WESTERLY LINE OF NORTH KINGSBURY STREET AS VACATED 656.73 FEET; THENCE SOUTH 43°45'17" WEST 11.42 FEET TO ITS POINT OF INTERSECTION WITH THE SOUTHERLY LINE OF THE FORMER CHICAGO, MILWAUKEE AND ST. PAUL RAILWAY COMPANY RIGHT OF WAY; THENCE WESTERLY 247.83 FEET ALONG THE SOUTHERLY LINE OF THE FORMER CHICAGO, MILWAUKEE AND ST. PAUL RAILWAY COMPANY RIGHT OF WAY BEING THE ARC OF A CIRCLE HAVING A RADIUS OF 465.84 FEET CONCAVE SOUTHERLY AND WHOSE CHORD BEARS NORTH 78°37'00" WEST, A DISTANCE OF 244.92 FEET TO THE POINT OF BEGINNING, IN COOK COUNTY, ILLINOIS.

PARCEL V:

THAT PART OF THE FORMER CHICAGO, MILWAUKEE AND ST. PAUL RAILWAY COMPANY RIGHT OF WAY THROUGH LOTS 60 AND 68 TO 76, INCLUSIVE, AND THAT PART OF THE ALLEY WEST OF LOTS 68 TO 69 AND THAT PART OF THE ALLEY NORTH OF LOT 60 IN BLOCK 1 IN THE SUBDIVISION OF BLOCK 13 IN SHEFFIELD'S ADDITION TO CHICAGO IN SECTION 32, TOWNSHIP 40 NORTH, RANGE 14, EAST OF THE THIRD PRINCIPAL MERIDIAN, IN COOK COUNTY, ILLINOIS; AND ALSO

THAT PART OF VACATED NORTH KINGSBURY STREET VACATED BY ORDINANCE RECORDED AUGUST 13, 1984 AS DOCUMENT NUMBER 27212284 IN SECTION 32, TOWNSHIP 40 NORTH, RANGE 14, EAST OF THE THIRD PRINCIPAL MERIDIAN, DESCRIBED AS FOLLOWS: COMMENCING AT THE NORTH MOST CORNER OF BLOCK 1 IN THE SUBDIVISION OF BLOCK 13 IN SHEFFIELD'S ADDITION TO CHICAGO, IN THE EAST HALF OF THE NORTHWEST QUARTER OF SECTION 32 AFORESAID; THENCE SOUTH 46°14'43" EAST ALONG THE EASTERLY LINE OF BLOCK 1 AFORESAID, 271.29 FEET TO ITS POINT OF INTERSECTION WITH THE NORTHERLY LINE OF THE FORMER CHICAGO, MILWAUKEE AND ST. PAUL RAILWAY COMPANY RIGHT OF WAY, SAID POINT BEING THE POINT OF BEGINNING; THENCE SOUTH 46°14'43" EAST ALONG THE EASTERLY LINE OF BLOCK

1 AFORESAID, 69.53 FEET TO THE SOUTHERLY LINE OF THE FORMER CHICAGO, MILWAUKEE AND ST. PAUL RAILWAY COMPANY RIGHT OF WAY; THENCE NORTH 43°45'17" EAST 11.42 FEET TO THE WESTERLY LINE OF NORTH KINGSBURY STREET AS VACATED; THENCE NORTH 46°14'43" WEST ALONG THE WESTERLY LINE OF NORTH KINGSBURY STREET AS VACATED 69.53 FEET; THENCE SOUTH 43°45'17" WEST 11.42 FEET TO THE POINT OF BEGINNING, IN COOK COUNTY, ILLINOIS.

PARCEL V ALSO KNOWN AS:

THAT PART OF LOTS 1 THROUGH 98, INCLUSIVE IN BLOCK 1 IN THE SUBDIVISION OF BLOCK 13 IN SHEFFIELD'S ADDITION TO CHICAGO IN SECTION 32, TOWNSHIP 40 NORTH, RANGE 14, EAST OF THE THIRD PRINCIPAL MERIDIAN; TOGETHER WITH THE FORMER RIGHT OF WAY OF THE CHICAGO, MILWAUKEE AND ST. PAUL RAILWAY IN SAID BLOCK 1; TOGETHER WITH VACATED WEST CROOKED STREET AS VACATED PER ORDINANCE RECORDED AUGUST 22, 1960 AS DOCUMENT NUMBER 17943256; TOGETHER WITH THE VACATED ALLEY AS VACATED PER ORDINANCE RECORDED MAY 15, 1916 AS DOCUMENT NUMBER 5868006; TOGETHER WITH THE VACATED ALLEY AND VACATED WEST CROOKED STREET AS VACATED PER ORDINANCE RECORDED JULY 20, 1951 AS DOCUMENT NUMBER 15128221; TOGETHER WITH THE VACATED ALLEY LYING AS VACATED PER ORDINANCE RECORDED JANUARY 6, 1994 AS DOCUMENT NUMBER 94-014635; TOGETHER WITH THE VACATED NORTH KINGSBURY STREET VACATED BY ORDINANCE RECORDED AUGUST 13, 1984 AS DOCUMENT NUMBER 27212284, ALL TAKEN AS A TRACT AND DESCRIBED AS FOLLOWS:

COMMENCING AT THE NORTH MOST CORNER OF SAID BLOCK 1; THENCE SOUTH 01°51'31" EAST ALONG THE WEST LINE OF BLOCK 1 AFORESAID 162.45 FEET TO ITS POINT OF INTERSECTION WITH THE NORTHERLY LINE OF THE FORMER CHICAGO, MILWAUKEE AND ST. PAUL RAILWAY COMPANY RIGHT OF WAY SAID POINT BEING THE POINT OF BEGINNING; THENCE SOUTH 01°51'31" EAST ALONG THE WEST LINE OF BLOCK 1 AFORESAID 25.01 FEET TO ITS POINT OF INTERSECTION WITH THE SOUTHERLY LINE OF THE FORMER CHICAGO, MILWAUKEE AND ST. PAUL RAILWAY COMPANY RIGHT OF WAY; THENCE EASTERLY 247.83 FEET ALONG THE SOUTHERLY LINE OF THE FORMER CHICAGO, MILWAUKEE AND ST. PAUL RAILWAY COMPANY RIGHT OF WAY BEING THE ARC OF A CIRCLE HAVING A RADIUS OF 465.84 FEET CONCAVE SOUTHERLY AND WHOSE CHORD BEARS SOUTH 78°37'00" EAST, A DISTANCE OF 244.92 FEET TO ITS POINT OF INTERSECTION WITH THE EASTERLY LINE OF SAID BLOCK 1; THENCE NORTH 43°45'17" EAST 11.42 FEET TO THE WESTERLY LINE OF NORTH KINGSBURY STREET AS VACATED; THENCE NORTH 46°14'43" WEST ALONG THE WESTERLY LINE OF NORTH KINGSBURY STREET AS VACATED 69.53 FEET; THENCE SOUTH 43°45'17" WEST 11.42 FEET TO ITS POINT OF INTERSECTION WITH THE NORTHERLY LINE OF THE FORMER CHICAGO, MILWAUKEE AND ST. PAUL RAILWAY COMPANY RIGHT OF WAY; THENCE WESTERLY 193.60 FEET ALONG THE NORTHERLY LINE OF THE FORMER CHICAGO, MILWAUKEE AND ST. PAUL RAILWAY COMPANY

RIGHT OF WAY BEING THE ARC OF A CIRCLE HAVING A RADIUS OF 490.84 FEET CONCAVE SOUTHERLY AND WHOSE CHORD BEARS NORTH 82°27'22" WEST, A DISTANCE OF 192.35 FEET TO THE POINT OF BEGINNING, IN COOK COUNTY, ILLINOIS.

PARCEL W:

LOTS 61 TO 67 AND THAT PART OF LOTS 68 TO 73, TOGETHER WITH THAT PART OF THE VACATED ALLEY LYING ADJACENT TO LOT 60 AS VACATED PER ORDINANCE RECORDED JANUARY 6, 1994 AS DOCUMENT NUMBER 94-014635, LYING EAST AND NORTH OF THE FORMER RIGHT OF WAY OF THE CHICAGO, MILWAUKEE AND ST. PAUL RAILROAD IN BLOCK 1 IN SUBDIVISION OF BLOCK 13 IN SHEFFIELD'S ADDITION TO CHICAGO, IN THE EAST HALF OF THE NORTHWEST QUARTER OF SECTION 32, TOWNSHIP 40 NORTH, RANGE 14, EAST OF THE THIRD PRINCIPAL MERIDIAN, IN COOK COUNTY, ILLINOIS; AND ALSO

THAT PART OF VACATED NORTH KINGSBURY STREET VACATED BY ORDINANCE RECORDED AUGUST 13, 1984 AS DOCUMENT NUMBER 27212284 IN SECTION 32, TOWNSHIP 40 NORTH, RANGE 14, EAST OF THE THIRD PRINCIPAL MERIDIAN, DESCRIBED AS FOLLOWS: BEGINNING AT THE NORTH MOST CORNER OF IN BLOCK 1 IN THE SUBDIVISION OF BLOCK 13 IN SHEFFIELD'S ADDITION TO CHICAGO, IN THE EAST HALF OF THE NORTHWEST QUARTER OF SECTION 32 AFORESAID; THENCE SOUTH 46°14'43" EAST ALONG THE EASTERLY LINE OF BLOCK 1 AFORESAID, 271.29 FEET TO ITS POINT OF INTERSECTION WITH THE NORTHERLY LINE OF THE FORMER CHICAGO, MILWAUKEE AND ST. PAUL RAILWAY COMPANY RIGHT OF WAY; THENCE NORTH 43°45'17" EAST 11.42 FEET TO THE WESTERLY LINE OF NORTH KINGSBURY STREET AS VACATED; THENCE NORTH 46°14'43" WEST ALONG THE WESTERLY LINE OF NORTH KINGSBURY STREET AS VACATED 252.96 FEET TO A BEND THEREIN; THENCE NORTH 78°09'54" WEST ALONG THE WESTERLY LINE OF NORTH KINGSBURY STREET AS VACATED 21.60 FEET TO THE POINT OF BEGINNING, IN COOK COUNTY, ILLINOIS.

PARCEL W ALSO KNOWN AS:

THAT PART OF LOTS 1 THROUGH 98, INCLUSIVE IN BLOCK 1 IN THE SUBDIVISION OF BLOCK 13 IN SHEFFIELD'S ADDITION TO CHICAGO IN SECTION 32, TOWNSHIP 40 NORTH, RANGE 14, EAST OF THE THIRD PRINCIPAL MERIDIAN; TOGETHER WITH THE FORMER RIGHT OF WAY OF THE CHICAGO, MILWAUKEE AND ST. PAUL RAILWAY IN SAID BLOCK 1; TOGETHER WITH VACATED WEST CROOKED STREET AS VACATED PER ORDINANCE RECORDED AUGUST 22, 1960 AS DOCUMENT NUMBER 17943256; TOGETHER WITH THE VACATED ALLEY AS VACATED PER ORDINANCE RECORDED MAY 15, 1916 AS DOCUMENT NUMBER 5868006; TOGETHER WITH THE

VACATED ALLEY AND VACATED WEST CROOKED STREET AS VACATED PER ORDINANCE RECORDED JULY 20, 1951 AS DOCUMENT NUMBER 15128221; TOGETHER WITH THE VACATED ALLEY LYING AS VACATED PER ORDINANCE RECORDED JANUARY 6, 1994 AS DOCUMENT NUMBER 94-014635; TOGETHER WITH THE VACATED NORTH KINGSBURY STREET VACATED BY ORDINANCE RECORDED AUGUST 13, 1984 AS DOCUMENT NUMBER 27212284, ALL TAKEN AS A TRACT AND DESCRIBED AS FOLLOWS:

BEGINNING AT THE NORTH MOST CORNER OF SAID BLOCK 1; THENCE SOUTH 01°51'31" EAST ALONG THE WEST LINE OF BLOCK 1 AFORESAID 162.45 FEET TO ITS POINT OF INTERSECTION WITH THE NORTHERLY LINE OF THE FORMER CHICAGO, MILWAUKEE AND ST. PAUL RAILWAY COMPANY RIGHT OF WAY; THENCE EASTERLY 193.60 FEET ALONG THE NORTHERLY LINE OF THE FORMER CHICAGO, MILWAUKEE AND ST. PAUL RAILWAY COMPANY RIGHT OF WAY BEING THE ARC OF A CIRCLE HAVING A RADIUS OF 490.84 FEET CONCAVE SOUTHERLY AND WHOSE CHORD BEARS SOUTH 82°27'22" EAST, A DISTANCE OF 192.35 FEET TO ITS POINT OF INTERSECTION WITH THE EASTERLY LINE OF SAID BLOCK 1; THENCE NORTH 43°45'17" EAST 11.42 FEET TO THE WESTERLY LINE OF NORTH KINGSBURY STREET AS VACATED; THENCE NORTH 46°14'43" WEST ALONG THE WESTERLY LINE OF NORTH KINGSBURY STREET AS VACATED 252.96 FEET TO A BEND THEREIN; THENCE NORTH 78°09'54" WEST ALONG THE WESTERLY LINE OF NORTH KINGSBURY STREET AS VACATED 21.60 FEET TO THE POINT OF BEGINNING, IN COOK COUNTY, ILLINOIS.

PARCEL X:

LOT 5 IN BLOCK 14 IN SHEFFIELD'S ADDITION TO CHICAGO IN SECTION 32, TOWNSHIP 40 NORTH, RANGE 14, EAST OF THE THIRD PRINCIPAL MERIDIAN, IN COOK COUNTY, ILLINOIS.

PARCEL Y:

THE SOUTH 1/2 OF THE VACATED EAST/WEST 12-FOOT PUBLIC ALLEY, AS VACATED BY ORDINANCE RECORDED SEPTEMBER 14, 1966 AS DOCUMENT #19942469 LYING NORTH OF AND ADJOINING THE NORTH LINE OF LOT 5 IN BLOCK 14 IN SHEFFIELD'S ADDITION TO CHICAGO IN SECTION 32, TOWNSHIP 40 NORTH, RANGE 14, EAST OF THE THIRD PRINCIPAL MERIDIAN, IN COOK COUNTY, ILLINOIS.

PARCEL Z:

THAT PART OF LOTS 3 AND 4 IN BLOCK 8 IN SHEFFIELD'S ADDITION TO CHICAGO, IN SECTION 32, TOWNSHIP 40 NORTH, RANGE 14, EAST OF THE THIRD PRINCIPAL MERIDIAN, DESCRIBED AS FOLLOWS:

BEGINNING AT A POINT ON THE NORTH LINE OF SAID LOT 3, A DISTANCE OF 315.00 FEET WEST OF THE NORTHEAST CORNER THEREOF (BEING ALSO A DISTANCE OF 125.00 FEET EAST OF THE

NORTHWEST CORNER THEREOF); THENCE DUE WEST ON THE NORTH LINE OF SAID LOTS 3 AND 4 A DISTANCE OF 354.33 FEET TO A POINT; THENCE SOUTH PARALLEL TO THE EAST LINE OF SAID LOT 4, A DISTANCE OF 378.82 FEET TO A POINT ON THE NORTHERLY LINE OF THE MILWAUKEE ROAD (CHICAGO, MILWAUKEE, ST. PAUL AND PACIFIC RAILROAD) RIGHT OF WAY; THENCE NORTH 61 DEGREES, 05 MINUTES EAST ALONG SAID NORTHERLY RIGHT OF WAY LINE, A DISTANCE OF 261.99 FEET TO A POINT ON THE EAST LINE OF SAID LOT 4; THENCE DUE NORTH ON THE EAST LINE OF SAID LOT 4 (BEING THE WEST RIGHT OF WAY LINE OF THE SAID MILWAUKEE ROAD), A DISTANCE OF 5.71 FEET TO A POINT ON A LINE, THAT IS 5.0 FEET NORTHWESTERLY BY RIGHT ANGLE MEASURE, AND PARALLEL TO THE AFORESAID COURSE BEARING NORTH 61 DEGREES, 05 MINUTES EAST; THENCE NORTH 61 DEGREES, 05 MINUTES EAST ALONG THE NORTHERLY RIGHT OF WAY LINE OF SAID MILWAUKEE ROAD, A DISTANCE OF 61.97 FEET TO A POINT; THENCE NORTH 62 DEGREES, 17 MINUTES EAST ALONG THE NORTHERLY RIGHT OF WAY LINE OF SAID MILWAUKEE ROAD, A DISTANCE OF 59.22 FEET TO A POINT; THENCE NORTH 05 DEGREES, 32 MINUTES EAST, A DISTANCE OF 189.78 FEET TO THE POINT OF BEGINNING, (EXCEPT THE NORTH 33.00 FEET TAKEN OR USED FOR CORTLAND STREET), ALSO; THAT PART OF LOTS 3 AND 4 IN BLOCK 8 IN SHEFFIELD'S ADDITION TO CHICAGO IN SECTION 32, TOWNSHIP 40 NORTH, RANGE 14, EAST OF THE THIRD PRINCIPAL MERIDIAN, DESCRIBED AS FOLLOWS:

BEGINNING AT A POINT ON THE NORTH LINE OF SAID LOT 3, THAT IS 315.00 FEET WEST OF THE NORTHEAST CORNER THEREOF (BEING ALSO 125.00 FEET EAST OF THE NORTHWEST CORNER THEREOF OF SAID LOT); THENCE DUE SOUTH IN A LINE PARALLEL TO THE EAST LINE OF SAID LOT 3, A DISTANCE OF 179.23 FEET TO A POINT ON THE NORTHERLY LINE OF THE MILWAUKEE ROAD (CHICAGO, MILWAUKEE, ST. PAUL AND PACIFIC RAILROAD) RIGHT OF WAY BEING THE POINT OF BEGINNING; THENCE SOUTH 62 DEGREES, 17 MINUTES WEST ON SAID NORTHERLY RIGHT OF WAY LINE, A DISTANCE OF 79.93 FEET TO A POINT; THENCE SOUTH 61 DEGREES, 05 MINUTES WEST ON SAID NORTHERLY RIGHT OF LINE A DISTANCE OF 61.97 FEET TO A POINT ON THE LINE BETWEEN SAID LOTS 3 AND 4; THENCE DUE SOUTH ON SAID LOT LINE (BEING THE WEST RIGHT OF WAY LINE OF SAID MILWAUKEE ROAD) 5.71 FEET TO A POINT ON A LINE, THAT IS 5.00 FEET SOUTHEASTERLY BY RIGHT ANGLE MEASURE, AND PARALLEL TO THE AFORESAID COURSE, BEARING SOUTH 61 DEGREES, 05 MINUTES WEST; THENCE SOUTH 61 DEGREES, 05 MINUTES WEST, ALSO SAID NORTHERLY RIGHT OF WAY LINE, A DISTANCE OF 261.99 FEET TO A POINT IN THE WEST LINE OF THE EAST 229.33 FEET (AS MEASURED ON THE NORTH LINE OF SAID LOT 4) SAID POINT BEING 378.82 FEET SOUTH OF THE NORTH LINE THEREOF; THENCE DUE SOUTH ALONG SAID LINE TO THE SOUTHERLY LINE OF LOT 4 BEING THE CENTER LINE OF THE NORTH BRANCH OF THE CHICAGO RIVER; THENCE NORTHEASTERLY ON THE SOUTHERN LINE OF SAID LOTS 3 AND 4 BEING ALSO THE CENTERLINE OF THE NORTH BRANCH OF THE CHICAGO RIVER, TO A POINT ON SAID LINE, THAT IS 315.00 FEET WEST OF AND PARALLEL TO THE EAST LINE OF SAID LOT 3; THENCE NORTH ON THE AFORESAID PARALLEL LINE TO THE POINT OF BEGINNING, (EXCEPTING THEREFROM THE MILWAUKEE ROAD RIGHT OF WAY, AND ALSO EXCEPTING

THEREFROM THAT PART OF SAID LOT 3, LYING EAST OF THE FOLLOWING DESCRIBED DIAGONAL LINE: BEGINNING AT THE NORTHWEST CORNER OF SAID LOT, BEING IN THE CENTER LINE OF CORTLAND STREET; THENCE DUE EAST ON THE NORTH LINE OF SAID LOT, A DISTANCE OF 125.00 FEET TO THE POINT OF BEGINNING OF SAID DIAGONAL LINE; THENCE SOUTH 05 DEGREES, 32 MINUTES WEST TO THE SOUTHERLY LINE OF SAID LOT 3)

ALSO; THAT PART OF LOT 5 AND THE WEST 111.67 FEET OF LOT 4 IN BLOCK 8 IN SHEFFIELD'S ADDITION TO CHICAGO IN THE SOUTHWEST 1/4 OF SECTION 32, TOWNSHIP 40 NORTH, RANGE 14, EAST OF THE THIRD PRINCIPAL MERIDIAN, LYING SOUTH OF THE SOUTH LINE OF CORTLAND STREET (FORMERLY CLYBOURN AVENUE) AND NORTH OF THE RIGHT OF WAY AND RAILROAD LANDS OF THE CHICAGO, MILWAUKEE, ST. PAUL AND PACIFIC RAILROAD COMPANY ALL IN COOK COUNTY, ILLINOIS.

PARCEL AA:

THAT PART OF LOT 3 IN BLOCK 8 IN SHEFFIELD'S ADDITION TO CHICAGO, A SUBDIVISION IN SECTION 32, TOWNSHIP 40 NORTH, RANGE 14, EAST OF THE THIRD PRINCIPAL MERIDIAN, LYING SOUTHERLY OF A LINE 20.00 FEET SOUTHERLY OF, AS MEASURED ALONG THE RADIAL LINES, AND PARALLEL WITH THE CENTER LINE OF THE CURVED MAIN TRACK OF THE S00 LINE RAILROAD, EXCEPTING THEREFROM THAT PART OF SAID LOT 3, LYING WEST OF THE FOLLOWING DESCRIBED DIAGONAL LINE:

BEGINNING AT THE NORTHWEST CORNER OF SAID LOT, BEING IN THE CENTER LINE OF CORTLAND STREET; THENCE DUE EAST ON THE NORTH LINE OF SAID LOT, A DISTANCE OF 125.00 FEET TO THE POINT OF BEGINNING OF SAID DIAGONAL LINE; THENCE SOUTH 05 DEGREES, 32 MINUTES WEST TO THE SOUTHERLY LINE OF SAID LOT 3, ALSO EXCEPT THEREFROM THAT PORTION FALLING WITHIN THE FOLLOWING DESCRIBED LAND:

A PARCEL OF LAND COMPRISED OF PARTS OF LOT 5 TO 11, INCLUSIVE IN BLOCK 2 IN THE SUBDIVISION OF LOT 1 AND 2 IN BLOCK 8 OF SHEFFIELD'S ADDITION TO CHICAGO, IN SECTION 32, TOWNSHIP 40 NORTH, RANGE 14, EAST OF THE THIRD PRINCIPAL MERIDIAN; TOGETHER WITH PART OF LOT 3 IN BLOCK 8 IN SAID SHEFFIELD'S ADDITION, DESCRIBED AS FOLLOWS: COMMENCING AT THE NORTHEAST CORNER OF LOT 11 IN BLOCK 2; THENCE SOUTHEASTERLY ALONG THE NORTHEASTERLY LINE OF SAID LOT AND ALONG THE NORTHEASTERLY LINE OF LOTS 10 AND 9 IN SAID BLOCK 2 (SAID NORTHEASTERLY LINE ALSO BEING THE SOUTHWESTERLY LINE OF NORTH KINGSBURY STREET), A DISTANCE OF 217.66 FEET TO THE POINT OF BEGINNING; THENCE CONTINUING ALONG THE NORTHEASTERLY LINE OF LOTS 9, 8, 7, 6 AND 5, A DISTANCE OF 173.23 FEET; THENCE NORTHWESTERLY AND WESTERLY ALONG A CURVED LINE, CONVEX NORTHEASTERLY AND HAVING A RADIUS OF 663.00 FEET, A DISTANCE OF 392.34 FEET TO A POINT ON THE WEST LINE OF AFOREMENTIONED LOT 11, WHICH IS 143.35 FEET SOUTH OF THE

NORTHWEST CORNER OF SAID LOT, AS MEASURED ALONG SAID WEST LINE; THENCE SOUTH ALONG SAID WEST LINE, A DISTANCE OF 24.65 FEET TO AN ANGLE POINT IN SAID LINE; THENCE SOUTHWESTERLY ALONG THE NORTHWESTERLY LINE OF SAID LOT 11, AND ALONG SAID NORTHWESTERLY LINE EXTENDED SOUTHWESTERLY, A DISTANCE OF 131 FEET, MORE OR LESS TO THE EDGE OF WATER OF THE NORTH BRANCH OF THE CHICAGO RIVER; THENCE NORTHWESTERLY AND WESTERLY ALONG SAID EDGE OF WATER PASSING INTO LOT 3 AFORESAID, TO AN INTERSECTION WITH A LINE DRAWN SOUTH, PERPENDICULAR TO THE SOUTH LINE OF WEST CORTLAND STREET, FROM A POINT 185.00 FEET WEST OF THE AFOREMENTIONED NORTHWEST CORNER OF SAID LOT 11, AS MEASURED ALONG SAID SOUTH LINE; THENCE NORTH ALONG SAID PERPENDICULAR LINE A DISTANCE OF 56.00 FEET, MORE OR LESS TO A POINT 147.01 FEET SOUTH FROM SAID SOUTH LINE OF CORTLAND STREET; THENCE EASTERLY ALONG A CURVED LINE, CONVEX NORTHERLY AND HAVING A RADIUS OF 676.33 FEET, A DISTANCE OF 186.09 FEET TO A POINT ON THE EAST LINE OF SAID LOT 3 (BEING ALSO THE AFOREMENTIONED WEST LINE OF LOT 11), WHICH POINT IS 133.34 FEET SOUTH FROM THE NORTHWEST CORNER OF SAID LOT 11, AS MEASURED ALONG SAID WEST LINE; THENCE EASTERLY AND SOUTHEASTERLY ALONG A CURVED LINE, CONVEX NORTHEASTERLY AND HAVING A RADIUS OF 673.00 FEET, A DISTANCE OF 220.04 FEET TO A POINT; THENCE NORTHEASTERLY ALONG A STRAIGHT LINE, A DISTANCE OF 37.96 FEET TO THE POINT OF BEGINNING), IN COOK COUNTY, ILLINOIS.

PARCEL BB:

A TRACT OF LAND COMPRISING PARTS OF LOTS OF 5 TO 11, (BOTH INCLUSIVE) IN BLOCK 2 IN SUBDIVISION OF LOTS 1 AND 2 OF BLOCK 8 IN SHEFFIELD'S ADDITION TO CHICAGO, IN SECTION 32, TOWNSHIP 40 NORTH, RANGE 14, EAST OF THE THIRD PRINCIPAL MERIDIAN AND ALSO COMPRISING PARTS OF LOTS 3, 4 AND 5 IN BLOCK 8 IN SHEFFIELD'S ADDITION TO CHICAGO, IN SECTION 32, TOWNSHIP 40 NORTH, RANGE 14, EAST OF THE THIRD PRINCIPAL MERIDIAN, WHICH TRACT IS BOUNDED AND DESCRIBED AS FOLLOWS: COMMENCING AT THE INTERSECTION OF THE SOUTH LINE OF CORTLAND STREET (AS OCCUPIED) AND THE SOUTHWESTERLY LINE OF KINGSBURY STREET (AS OCCUPIED); THENCE SOUTHEASTERLY, ALONG THE SOUTHWESTERLY LINE OF SAID KINGSBURY STREET, A DISTANCE OF 248.90 FEET TO THE POINT OF BEGINNING; THENCE CONTINUING ALONG SAID SOUTHWESTERLY LINE, A DISTANCE OF 142.96 FEET TO A POINT OF INTERSECTION WITH AN ARC OF A CIRCLE; THENCE NORTHWESTERLY ALONG THE ARC OF A CIRCLE, (WHICH ARC IS CONVEX NORTHERLY AND HAS A RADIUS OF 663.0 FEET), AN ARC DISTANCE OF 393.18 FEET, TO A POINT ON THE WEST LINE OF SAID LOT 11; THENCE SOUTHERLY, ALONG SAID WEST LINE OF SAID LOT 11, A DISTANCE OF 2.99 FEET TO A POINT OF INTERSECTION WITH AN ARC OF A CIRCLE; THENCE SOUTHWESTERLY ALONG THE ARC OF A CIRCLE, (WHICH ARC IS CONVEX NORTHWESTERLY, HAS A RADIUS OF 663.0 FEET, AND IS 20.00 FEET SOUTHERLY OF AND PARALLEL TO THE CENTERLINE OF THE MAIN RAILROAD TRACK), AN ARC DISTANCE OF 375.54 FEET, TO A POINT OF TANGENCY WITH THE NEXT DESCRIBED COURSE; THENCE SOUTH 61

DEGREES, 03 MINUTES WEST ALONG THE SOUTHEASTERLY LINE OF RAILROAD PROPERTY, AS PER DOCUMENT 2922193 (AS RECORDED WITH THE COUNTY RECORDER FOR COOK COUNTY, ILLINOIS), A DISTANCE OF 404.62 FEET; THENCE SOUTH 19 DEGREES, 03 MINUTES, 20 SECONDS WEST, A DISTANCE OF 40.92 FEET; THENCE NORTH 86 DEGREES, 19 MINUTES, 40 SECONDS WEST, A DISTANCE OF 62.47 FEET; THENCE NORTH 51 DEGREES, 10 MINUTES, 30 SECONDS WEST, A DISTANCE OF 139.25 FEET; THENCE NORTH 26 DEGREES, 00 MINUTE WEST, A DISTANCE OF 36.64 FEET; THENCE SOUTH 60 DEGREES, 13 MINUTES EAST ALONG THE NORTHERLY LINE OF RAILROAD PROPERTY, AS PER SAID DOCUMENT 2922193, A DISTANCE OF 107.0 FEET; THENCE SOUTH 80 DEGREES, 16 MINUTES EAST, ALONG THE NORTHERLY LINE OF RAILROAD PROPERTY, AS PER SAID DOCUMENT 2922193, A DISTANCE OF 61.0 FEET; THENCE NORTH 61 DEGREES, 03 MINUTES EAST ALONG THE NORTHWESTERLY LINE OF RAILROAD PROPERTY, AS PER SAID DOCUMENT 2922193, A DISTANCE OF 360.79 FEET TO A POINT ON THE EAST LINE OF SAID LOT 4; THENCE NORTH 00 DEGREES, 01 MINUTES EAST ALONG THE EAST LINE OF SAID LOT 4, A DISTANCE OF 5.71 FEET; THENCE NORTH 61 DEGREES, 05 MINUTES EAST ALONG THE NORTHERLY RIGHT OF WAY LINE OF SAID MILWAUKEE ROAD, A DISTANCE OF 61.97 FEET TO A POINT; THENCE NORTH 62 DEGREES, 17 MINUTES EAST ALONG THE NORTHERLY RIGHT OF WAY LINE OF SAID MILWAUKEE ROAD, A DISTANCE OF 59.22 FEET TO A POINT; THENCE NORTH 05 DEGREES, 32 MINUTES EAST, A DISTANCE OF 56.02 FEET; THENCE SOUTH 89 DEGREES, 59 MINUTES EAST, A DISTANCE OF 326.0 FEET TO A POINT ON THE EAST LINE OF SAID LOT 3; THENCE SOUTHERLY, ALONG THE EAST LINE OF SAID LOT 3, A DISTANCE OF 9.30 FEET TO A POINT OF INTERSECTION WITH AN ARC OF A CIRCLE; THENCE SOUTHEASTERLY ALONG THE ARC OF A CIRCLE, (WHICH ARC IS CONCAVE SOUTHWESTERLY AND HAS A RADIUS OF 697.0 FEET), AN ARC DISTANCE OF 272.63 FEET TO THE POINT OF BEGINNING, (EXCEPT THEREFROM THAT PORTION FALLING WITHIN THE FOLLOWING DESCRIBED LAND:

A PARCEL OF LAND COMPRISED OF PARTS OF LOT 5 TO 11, INCLUSIVE IN BLOCK 2 IN THE SUBDIVISION OF LOT 1 AND 2 IN BLOCK 8 OF SHEFFIELD'S ADDITION TO CHICAGO, IN SECTION 32, TOWNSHIP 40 NORTH, RANGE 14, EAST OF THE THIRD PRINCIPAL MERIDIAN; TOGETHER WITH PART OF LOT 3 IN BLOCK 8 IN SAID SHEFFIELD'S ADDITION, DESCRIBED AS FOLLOWS: COMMENCING AT THE NORTHEAST CORNER OF LOT 11 IN BLOCK 2; THENCE SOUTHEASTERLY ALONG THE NORTHEASTERLY LINE OF SAID LOT AND ALONG THE NORTHEASTERLY LINE OF LOTS 10 AND 9 IN SAID BLOCK 2 (SAID NORTHEASTERLY LINE ALSO BEING THE SOUTHWESTERLY LINE OF NORTH KINGSBURY STREET), A DISTANCE OF 217.66 FEET TO THE POINT OF BEGINNING; THENCE CONTINUING ALONG THE NORTHEASTERLY LINE OF LOTS 9, 8, 7, 6 AND 5, A DISTANCE OF 173.23 FEET; THENCE NORTHWESTERLY AND WESTERLY ALONG A CURVED LINE, CONVEX NORTHEASTERLY AND HAVING A RADIUS OF 663.00 FEET, A DISTANCE OF 392.34 FEET TO A POINT ON THE WEST LINE OF AFOREMENTIONED LOT 11, WHICH IS 143.35 FEET SOUTH OF THE NORTHWEST CORNER OF SAID LOT, AS MEASURED ALONG SAID WEST LINE; THENCE SOUTH ALONG SAID WEST LINE, A DISTANCE OF 24.65 FEET TO AN ANGLE POINT IN SAID LINE; THENCE

SOUTHWESTERLY ALONG THE NORTHWESTERLY LINE OF SAID LOT 11, AND ALONG SAID NORTHWESTERLY LINE EXTENDED SOUTHWESTERLY, A DISTANCE OF 131 FEET, MORE OR LESS TO THE EDGE OF WATER OF THE NORTH BRANCH OF THE CHICAGO RIVER; THENCE NORTHWESTERLY AND WESTERLY ALONG SAID EDGE OF WATER PASSING INTO LOT 3 AFORESAID, TO AN INTERSECTION WITH A LINE DRAWN SOUTH, PERPENDICULAR TO THE SOUTH LINE OF WEST CORTLAND STREET, FROM A POINT 185.00 FEET WEST OF THE AFOREMENTIONED NORTHWEST CORNER OF SAID LOT 11, AS MEASURED ALONG SAID SOUTH LINE; THENCE NORTH ALONG SAID PERPENDICULAR LINE, A DISTANCE OF 56 FEET, MORE OR LESS TO A POINT 147.01 FEET SOUTH FROM SAID SOUTH LINE OF CORTLAND STREET; THENCE EASTERLY ALONG A CURVED LINE, CONVEX NORTHERLY AND HAVING A RADIUS OF 676.33 FEET, A DISTANCE OF 186.09 FEET TO A POINT ON THE EAST LINE OF SAID LOT 3 (BEING ALSO THE AFOREMENTIONED WEST LINE OF LOT 11), WHICH POINT IS 133.34 FEET SOUTH FROM THE NORTHWEST CORNER OF SAID LOT 11, AS MEASURED ALONG SAID WEST LINE; THENCE EASTERLY AND SOUTHEASTERLY ALONG A CURVED LINE, CONVEX NORTHEASTERLY AND HAVING A RADIUS OF 673.00 FEET, A DISTANCE OF 220.04 FEET TO A POINT; THENCE NORTHEASTERLY ALONG A STRAIGHT LINE, A DISTANCE OF 37.96 FEET TO THE POINT OF BEGINNING), IN COOK COUNTY, ILLINOIS.

PARCEL CC:

ALL THAT PART OF NORTH SOUTHPORT AVENUE VACATED BY ORDINANCE RECORDED JANUARY 5, 1994 AS DOCUMENT 94-014634, IN COOK COUNTY, ILLINOIS, LYING EAST OF THE EAST LINE OF LOTS 1 TO 4, BOTH INCLUSIVE, IN BLOCK 5 IN W. F. DOMINICK'S SUBDIVISION OF LOTS 1, 2 AND 3 IN BLOCK 14 OF SHEFFIELD'S ADDITION TO CHICAGO IN SECTION 32, TOWNSHIP 40 NORTH, RANGE 14, EAST OF THE THIRD PRINCIPAL MERIDIAN; LYING EAST OF THE EAST LINE OF LOT 1 IN BLOCK 1 IN J. F. LAWRENCE'S SUBDIVISION OF LOT 4 IN BLOCK 14 IN SHEFFIELD'S ADDITION AFOREMENTIONED: LYING EAST OF THE EAST LINE OF LOT 1 IN BLOCK 2 IN J. F. LAWRENCE'S SUBDIVISION AFOREMENTIONED; LYING EAST OF A LINE DRAWN FROM THE SOUTHEAST CORNER OF LOT 4 IN BLOCK 5 IN W. F. DOMINICK'S SUBDIVISION AFOREMENTIONED TO THE NORTHEAST CORNER OF LOT 1 IN BLOCK 1 IN J. F. LAWRENCE'S SUBDIVISION AFOREMENTIONED; LYING EAST OF A LINE DRAWN FROM THE SOUTHEAST CORNER OF LOT 1 IN BLOCK 1 TO THE NORTHEAST CORNER OF LOT 1 IN BLOCK 2 IN J. F. LAWRENCE'S SUBDIVISION AFOREMENTIONED; LYING EAST OF A LINE DRAWN FROM THE SOUTHEAST CORNER OF LOT 1 IN BLOCK 1 IN J. F. LAWRENCE'S SUBDIVISION AFOREMENTIONED TO THE NORTHEAST CORNER OF LOT 5 IN BLOCK 14 IN SHEFFIELD'S ADDITION TO CHICAGO AFOREMENTIONED; LYING EAST OF THE EAST LINE OF LOT 5 IN BLOCK 14 IN SHEFFIELD'S ADDITION TO CHICAGO AFOREMENTIONED; LYING WEST OF THE WEST LINE OF LOTS 43, 44, 45, 48, 49 AND THE WEST LINE OF LOTS 51 TO 63, BOTH INCLUSIVE; LYING WEST OF A LINE DRAWN FROM THE SOUTHWEST CORNER OF LOT 61 TO THE NORTHWEST CORNER OF LOT 60; LYING WEST OF A LINE DRAWN FROM THE SOUTHWEST CORNER OF LOT 45 TO THE NORTHWEST CORNER OF LOT 44 (SAID LINE BEING THE WEST LINE

OF WEST CROOKED STREET VACATED BY ORDINANCE PASSED JUNE 10, 1960 RECORDED AUGUST 22, 1960 AS DOCUMENT 17943256) ALL IN BLOCK 1 IN SUBDIVISION OF BLOCK 13 IN SHEFFIELD'S ADDITION TO CHICAGO IN SECTION 32; LYING NORTH OF A LINE DRAWN FROM THE SOUTHEAST CORNER OF LOT 5 IN BLOCK 14 IN SHEFFIELD'S ADDITION TO CHICAGO AFOREMENTIONED TO THE SOUTHWEST CORNER OF LOT 43 IN BLOCK 1 IN SUBDIVISION OF BLOCK 13 AFOREMENTIONED; AND LYING SOUTH OF THE EASTWARDLY EXTENSION OF THE NORTH LINE OF LOT 1 IN BLOCK 5 IN W. F. DOMINICK'S SUBDIVISION AFOREMENTIONED, ALSO

ALL THAT PART OF WEST ARMITAGE AVENUE VACATED BY ORDINANCE RECORDED JANUARY 5, 1994 AS DOCUMENT 94-014634, IN COOK COUNTY, ILLINOIS, LYING SOUTH OF THE SOUTH LINE OF LOTS 1 TO 15, BOTH INCLUSIVE, IN BLOCK 1; LYING NORTH OF THE NORTH LINE OF LOTS 1 TO 13, BOTH INCLUSIVE, IN BLOCK 2; LYING WEST OF A LINE DRAWN FROM THE SOUTHEAST CORNER OF LOT 1 IN BLOCK 1 TO THE NORTHEAST CORNER OF LOT 1 IN BLOCK 2; AND LYING EASTERLY OF A LINE DRAWN FROM A POINT ON THE SOUTH LINE OF LOT 15 IN BLOCK 1, WHICH IS 346.58 FEET WEST OF THE WEST LINE OF NORTH SOUTHPORT AVENUE, AS MEASURED ON THE NORTH LINE OF VACATED WEST ARMITAGE AVENUE, TO A POINT ON THE NORTH LINE OF LOT 13 IN BLOCK 2, WHICH IS 331.58 FEET WEST OF THE WEST LINE OF VACATED NORTH SOUTHPORT AVENUE AS MEASURED ON THE SOUTH LINE OF VACATED WEST ARMITAGE AVENUE, (EXCEPTING THEREFROM THAT PORTION OF SAID WEST ARMITAGE AVENUE, LYING WEST OF A LINE DRAWN FROM A POINT ON THE SOUTH LINE OF SAID LOT 15, WHICH IS 334.69 FEET WEST OF THE WEST LINE OF NORTH SOUTHPORT AVENUE, TO A POINT ON THE NORTH LINE OF SAID LOT 13, WHICH IS 334.69 FEET WEST OF THE WEST LINE OF NORTH SOUTHPORT AVENUE) ALL IN J. F. LAWRENCE'S SUBDIVISION AFOREMENTIONED.

PARCEL DD:

THAT PART OF THE 12 FOOT VACATED ALLEY AS VACATED BY ORDINANCE RECORDED JANUARY 5, 1994 AS DOCUMENT 94-014634, IN COOK COUNTY, ILLINOIS, DESCRIBED AS FOLLOWS: BEGINNING AT THE SOUTHEAST CORNER OF LOT 4 IN BLOCK 5 IN W. F. DOMINICK'S SUBDIVISION OF LOTS 1, 2 AND 3 IN BLOCK 14 OF SHEFFIELD'S ADDITION TO CHICAGO IN SECTION 32, TOWNSHIP 40 NORTH, RANGE 14 EAST OF THE THIRD PRINCIPAL MERIDIAN; THENCE SOUTH 01°51'31" EAST 12.00 FEET TO THE NORTHEAST CORNER OF LOT 1 IN BLOCK 1 IN J. F. LAWRENCE'S SUBDIVISION OF LOT 4 IN BLOCK 14 IN SHEFFIELD'S ADDITION AFORESAID; THENCE SOUTH 88°10'29" WEST ALONG THE SOUTH LINE OF SAID VACATED ALLEY 182.17 FEET TO THE WESTERLY LINE THEREOF; THENCE NORTH 01°51'31" WEST 6.00 FEET TO THE NORTH LINE OF THE SOUTH HALF OF SAID VACATED ALLEY; THENCE NORTH 88°10'29" EAST ALONG THE LAST MENTIONED NORTH LINE 46.17 FEET THE SOUTHERLY EXTENSION OF THE EAST LINE OF LOT 5 IN BLOCK 5 IN W. F. DOMINICK'S SUBDIVISION AFORESAID; THENCE NORTH 01°51'31" WEST ALONG SAID SOUTHERLY EXTENSION 6.00 FEET TO THE SOUTHEAST CORNER OF SAID LOT 5; THENCE NORTH

88°10'29" EAST ALONG THE NORTH LINE OF SAID VACATED ALLEY 136.00 FEET TO THE POINT OF BEGINNING, IN COOK COUNTY, ILLINOIS.

PARCEL EE:

THAT PART OF LOTS 9 AND 10 IN BLOCK 2 IN THE SUBDIVISION OF LOTS 1 AND 2 IN BLOCK 8 OF SHEFFIELD'S ADDITION TO CHICAGO, IN SECTION 32, TOWNSHIP 32 NORTH, RANGE 14 EAST OF THE THIRD PRINCIPAL MERIDIAN, DESCRIBED AS FOLLOWS: COMMENCING AT THE NORTHEAST CORNER OF LOT 11 IN SAID BLOCK 2 BEING ALSO THE POINT OF INTERSECTION OF THE SOUTH LINE OF WEST CORTLAND STREET WITH THE SOUTHWESTERLY LINE OF NORTH KINGSBURY STREET; THENCE SOUTHEASTERLY ALONG THE SOUTHWESTERLY LINE OF NORTH KINGSBURY STREET, HAVING AN ASSUMED BEARING OF SOUTH 46 DEGREES 43 MINUTES 07 SECONDS EAST, A DISTANCE OF 217.66 FEET TO THE POINT OF BEGINNING; THENCE SOUTH 43 DEGREES 16 MINUTES 53 SECONDS WEST 11.94 FEET; THENCE WESTERLY 64.98 FEET ALONG THE ARC OF A CIRCLE HAVING A RADIUS OF 697.00 FEET, CONCAVE SOUTHERLY AND WHOSE CHORD BEARS NORTH 71 DEGREES 40 MINUTES 47 SECONDS WEST, A DISTANCE OF 64.96 FEET; THENCE NORTH 64 DEGREES 09 MINUTES 00 SECONDS EAST 42.12 FEET TO THE SOUTHWESTERLY LINE OF NORTH KINGSBURY STREET; THENCE SOUTH 64 DEGREES 43 MINUTES 07 SECONDS EAST ALONG THE SOUTHWESTERLY LINE OF NORTH KINGSBURY STREET 43.89 FEET TO THE POINT OF BEGINNING, IN COOK COUNTY, ILLINOIS.

PARCEL Z, AA, BB AND EE ALSO KNOWN AS:

THAT PART OF LOTS 3, 4 AND 5 IN BLOCK 8 IN SHEFFIELD'S ADDITION TO CHICAGO IN THE SOUTHWEST 1/4 OF SECTION 32, TOWNSHIP 40 NORTH, RANGE 14, EAST OF THE THIRD PRINCIPAL MERIDIAN, TOGETHER WITH LOTS OF 5 TO 11, INCLUSIVE IN BLOCK 2 IN SUBDIVISION OF LOTS 1 AND 2 OF BLOCK 8 IN SHEFFIELD'S ADDITION TO CHICAGO AFORESAID, TAKEN AS A TRACT AND DESCRIBED AS FOLLOWS:

COMMENCING AT THE NORTH EAST CORNER OF SAID LOT 3; THENCE SOUTH 88°18'03" WEST ALONG THE NORTH LINE THEREOF 315.00 FEET; THENCE SOUTH 03°50'39" WEST 33.16 FEET TO THE SOUTH LINE OF WEST CORTLAND STREET AND THE POINT OF BEGINNING; THENCE SOUTH 03°50'39" WEST 100.63 FEET; THENCE NORTH 88°16'19" EAST 327.92 FEET TO A POINT ON THE EAST LINE OF SAID LOT 3; THENCE SOUTH 01°41'57" EAST ALONG SAID EAST LINE 9.30 FEET; THENCE EASTERLY 174.84 FEET ALONG THE ARC OF A CIRCLE HAVING A RADIUS OF 697.00 FEET CONCAVE SOUTHERLY AND WHOSE CHORD BEARS SOUTH 81°32'13" EAST, A DISTANCE OF 174.38 FEET; THENCE NORTH 64°09'00" EAST 42.12 FEET TO THE SOUTHWESTERLY LINE OF

NORTH KINGSBURY STREET; THENCE SOUTH 46°43'07" EAST ALONG SAID SOUTHWESTERLY LINE 43.89 FEET; THENCE SOUTH 43°16'53" WEST 37.96 FEET; THENCE WESTERLY 220.45 FEET ALONG THE ARC OF A CIRCLE HAVING A RADIUS OF 673.00 FEET CONCAVE SOUTHERLY AND WHOSE CHORD BEARS NORTH 79°14'01" WEST, A DISTANCE OF 219.46 FEET TO A POINT ON THE EAST LINE OF SAID LOT 3; THENCE WESTERLY 186.09 FEET ALONG THE ARC OF A CIRCLE HAVING A RADIUS OF 676.33 FEET CONCAVE SOUTHERLY AND WHOSE CHORD BEARS SOUTH 84°04'26" WEST, A DISTANCE OF 185.50 FEET TO AN INTERSECTION WITH A LINE DRAWN SOUTH, PERPENDICULAR TO THE SOUTH LINE OF WEST CORTLAND STREET, FROM A POINT 185.00 FEET WEST OF THE NORTHWEST CORNER OF SAID LOT 11, AS MEASURED ALONG SAID SOUTH LINE; THENCE SOUTH 01°41'57" EAST ALONG SAID PERPENDICULAR LINE 56.00 FEET; THENCE SOUTH 83°39'22" EAST 11.37 FEET; THENCE SOUTH 70°53'56" EAST 50.08 FEET; THENCE SOUTH 49°46'38" EAST 51.36 FEET TO POINT ON THE NORTHWESTERLY LINE OF SAID LOT 11; THENCE SOUTH 43°18'03" WEST ALONG THE SOUTHWESTERLY EXTENSION OF THE NORTHWESTERLY LINE OF SAID LOT 11 A DISTANCE OF 74.23 FEET TO THE SOUTH LINE OF LOT 3; THE NEXT 8 COURSES BEING ALONG THE SOUTH LINE OF SAID LOT 3; THENCE NORTH 77°29'18" WEST 44.01 FEET; THENCE SOUTH 86°56'27" WEST 57.52 FEET; THENCE SOUTH 72°22'52" WEST 37.43 FEET; THENCE SOUTH 60°06'09" WEST 42.73 FEET; THENCE SOUTH 63°16'09" WEST 40.75 FEET; THENCE SOUTH 58°24'03" WEST 35.59 FEET; THENCE SOUTH 60°44'08" WEST 34.28 FEET; THENCE SOUTH 59°11'16" WEST 30.72 FEET TO THE SOUTHEAST CORNER OF SAID LOT 4; THENCE SOUTH 54°23'01" WEST ALONG THE SOUTH LINE OF SAID LOT 4 A DISTANCE OF 132.93 FEET; THENCE SOUTH 62°25'32" WEST ALONG THE SOUTH LINE OF SAID LOT 4 A DISTANCE OF 132.29 FEET TO A POINT ON THE EAST LINE OF THE WEST 111.67 FEET OF SAID LOT 4; THENCE NORTH 01°41'57" WEST ALONG SAID EAST LINE 133.86 FEET; THENCE SOUTH 59°23'03" WEST 44.82 FEET; THENCE SOUTH 17°23'23" WEST 40.92 FEET; THENCE NORTH 87°59'37" WEST 62.47 FEET; THENCE NORTH 52°50'27" WEST 139.25 FEET; THENCE NORTH 27°39'57" WEST 36.64 FEET; THENCE SOUTH 88°18'12" WEST 54.31 FEET TO THE WEST LINE OF SAID LOT 5; THENCE NORTH 18°03'47" WEST ALONG THE WEST LINE OF SAID LOT 5 A DISTANCE OF 171.36 FEET; THENCE NORTH 13°28'04" WEST ALONG THE WEST LINE OF SAID LOT 5 A DISTANCE OF 98.96 FEET; THENCE NORTH 09°57'21" WEST ALONG THE WEST LINE OF SAID LOT 5 A DISTANCE OF 69.46 FEET TO THE SOUTH LINE OF WEST CORTLAND STREET; THENCE NORTH 88°18'03" EAST ALONG THE SOUTH LINE OF WEST CORTLAND STREET 723.31 FEET TO THE POINT OF BEGINNING, IN COOK COUNTY, ILLINOIS.

**CITY OF CHICAGO
ECONOMIC DISCLOSURE STATEMENT
AND AFFIDAVIT**

SECTION I -- GENERAL INFORMATION

A. Legal name of the Disclosing Party submitting this EDS. Include d/b/a/ if applicable:

Alloy Property Company 2, LLC

Check ONE of the following three boxes:

Indicate whether the Disclosing Party submitting this EDS is:

1. the ~~Applicant~~ ~~Applicant~~ Property Owner
OR

2. a legal entity currently holding, or anticipated to hold within six months after City action on the contract, transaction or other undertaking to which this EDS pertains (referred to below as the "Matter"), a direct or indirect interest in excess of 7.5% in the Applicant. State the Applicant's legal name:

OR

3. a legal entity with a direct or indirect right of control of the Applicant (see Section II(B)(1)) State the legal name of the entity in which the Disclosing Party holds a right of control:

B. Business address of the Disclosing Party:

2711 N. Haskell Avenue, Suite 1700, Dallas, TX 75204

C. Telephone: _____ Fax: 312-874-7008 Email: _____

D. Name of contact person: Anna Simpson

E. Federal Employer Identification No. (if you have one): _____

F. Brief description of the Matter to which this EDS pertains. (Include project number and location of property, if applicable):

Application for planned development for property located on Exhibit A attached hereto

G. Which City agency or department is requesting this EDS? DPD

If the Matter is a contract being handled by the City's Department of Procurement Services, please complete the following:

Specification # N/A and Contract # N/A

SECTION II -- DISCLOSURE OF OWNERSHIP INTERESTS

A. NATURE OF THE DISCLOSING PARTY

1. Indicate the nature of the Disclosing Party:

- Person
- Publicly registered business corporation
- Privately held business corporation
- Sole proprietorship
- General partnership
- Limited partnership
- Trust
- Limited liability company
- Limited liability partnership
- Joint venture
- Not-for-profit corporation
(Is the not-for-profit corporation also a 501(c)(3))?
 Yes No
- Other (please specify)

2. For legal entities, the state (or foreign country) of incorporation or organization, if applicable:

Delaware

3. For legal entities not organized in the State of Illinois: Has the organization registered to do business in the State of Illinois as a foreign entity?

- Yes
- No
- Organized in Illinois

B. IF THE DISCLOSING PARTY IS A LEGAL ENTITY:

1. List below the full names and titles, if applicable, of: (i) all executive officers and all directors of the entity; (ii) **for not-for-profit corporations**, all members, if any, which are legal entities (if there are no such members, write "no members which are legal entities"); (iii) **for trusts, estates or other similar entities**, the trustee, executor, administrator, or similarly situated party; (iv) **for general or limited partnerships, limited liability companies, limited liability partnerships or joint ventures**, each general partner, managing member, manager or any other person or legal entity that directly or indirectly controls the day-to-day management of the ~~Applicant~~ ^{Property Owner}

NOTE: Each legal entity listed below must submit an EDS on its own behalf.

Name	Title
See Attachment 2-1	

2. Please provide the following information concerning each person or legal entity having a direct or indirect, current or prospective (i.e. within 6 months after City action) beneficial interest (including ownership) in excess of 7.5% of the ~~Applicant~~ ^{Property Owner}. Examples of such an interest include shares in a corporation, partnership interest in a partnership or joint venture, interest of a member or manager in a

Attachment 2-1

Section II.B.1. List below the full names and titles of all executive officers and all directors of the entity.

Marc L. Lipshy, President

Laura Sims, Vice President and Assistant Secretary

Mark S. Schuck, Vice President

Steven R. Shearer, Vice President

Summer Trejo, Vice President and Secretary

Susan Kiker, Vice President

Alloy Property Holdings 2, LLC – Managing Member

limited liability company, or interest of a beneficiary of a trust, estate or other similar entity. If none, state "None."

NOTE: Each legal entity listed below may be required to submit an EDS on its own behalf.

Name	Business Address	Percentage Interest in the	Property Owner Applicant
See Attachment 3-1			

SECTION III -- INCOME OR COMPENSATION TO, OR OWNERSHIP BY, CITY ELECTED OFFICIALS

Has the Disclosing Party provided any income or compensation to any City elected official during the 12-month period preceding the date of this EDS? Yes No

Does the Disclosing Party reasonably expect to provide any income or compensation to any City elected official during the 12-month period following the date of this EDS? Yes No

If "yes" to either of the above, please identify below the name(s) of such City elected official(s) and describe such income or compensation:

Does any City elected official or, to the best of the Disclosing Party's knowledge after reasonable inquiry, any City elected official's spouse or domestic partner, have a financial interest (as defined in Chapter 2-156 of the Municipal Code of Chicago ("MCC")) in the Disclosing Party?

Yes No

If "yes," please identify below the name(s) of such City elected official(s) and/or spouse(s)/domestic partner(s) and describe the financial interest(s).

SECTION IV -- DISCLOSURE OF SUBCONTRACTORS AND OTHER RETAINED PARTIES

The Disclosing Party must disclose the name and business address of each subcontractor, attorney, lobbyist (as defined in MCC Chapter 2-156), accountant, consultant and any other person or entity whom the Disclosing Party has retained or expects to retain in connection with the Matter, as well as the nature of the relationship, and the total amount of the fees paid or estimated to be paid. The Disclosing Party is not required to disclose employees who are paid solely through the Disclosing Party's regular payroll. If the Disclosing Party is uncertain whether a disclosure is required under this Section, the Disclosing Party must either ask the City whether disclosure is required or make the disclosure.

Attachment 3-1

Section II. B.2. Please provide the following information concerning each person or entity having a direct or indirect, current or prospective (i.e. within 6 months after City action) beneficial interest (including ownership) in excess of 7.5% of the Applicant.

<u>Name</u>	<u>Business Address</u>	<u>Percentage Interest in the Applicant</u>
Alloy Property Holdings, LLC	2711 N. Haskell Avenue, Suite 1700 Dallas, TX 75204	100% - Direct
Alloy Lower Joint Venture, LLC	2711 N. Haskell Avenue, Suite 1700 Dallas, TX 75204	100% - Indirect
LSREF4 Alloy Property Holdings, LLC	2711 N. Haskell Avenue, Suite 1700 Dallas, TX 75204	85% - Indirect
Sterling Bay LY, LLC	1330 W. Fulton St., Suite 800 Chicago, IL 60607	15% - Indirect
Sterling Bay LY Investors, LLC	1330 W. Fulton St., Suite 800 Chicago, IL 60607	15% - Indirect
SBCP II Qualified Purchasers, LP	1330 W. Fulton St., Suite 800 Chicago, IL 60607	12.5% - Indirect
LSREF4 Alloy Super Holdings, LLC	2711 N. Haskell Avenue, Suite 1700 Dallas, TX 75204	85% - Indirect
Alloy Upper Joint Venture, LLC	2711 N. Haskell Avenue, Suite 1700 Dallas, TX 75204	85% - Indirect
LSREF4 Super REIT Partners, L.P.	2711 N. Haskell Avenue, Suite 1700 Dallas, TX 75204	85% - Indirect
Lone Star Real Estate Fund IV (U.S.), L.P.	2711 N. Haskell Avenue, Suite 1700 Dallas, TX 75204	42% - Indirect
LSF RE IV International, L.P.	2711 N. Haskell Avenue, Suite 1700	Current 41% - Indirect
LSF RE IV Capital Investments, L.P.	2711 N. Haskell Avenue, Suite 1700 Dallas, TX 75204	Future 41% - Indirect

Name (indicate whether retained or anticipated to be retained)	Business Address	Relationship to Disclosing Party (subcontractor, attorney, lobbyist, etc.)	Fees (indicate whether paid or estimated.) NOTE: "hourly rate" or "t.b.d." is not an acceptable response.
--	------------------	--	--

(Add sheets if necessary)

Check here if the Disclosing Party has not retained, nor expects to retain, any such persons or entities.

SECTION V -- CERTIFICATIONS

A. COURT-ORDERED CHILD SUPPORT COMPLIANCE

Under MCC Section 2-92-415, substantial owners of business entities that contract with the City must remain in compliance with their child support obligations throughout the contract's term.

Has any person who directly or indirectly owns 10% or more of the Disclosing Party been declared in arrearage on any child support obligations by any Illinois court of competent jurisdiction?

Yes No No person directly or indirectly owns 10% or more of the Disclosing Party.

If "Yes," has the person entered into a court-approved agreement for payment of all support owed and is the person in compliance with that agreement?

Yes No

B. FURTHER CERTIFICATIONS

1. [This paragraph 1 applies only if the Matter is a contract being handled by the City's Department of Procurement Services.] In the 5-year period preceding the date of this EDS, neither the Disclosing Party nor any Affiliated Entity [see definition in (5) below] has engaged, in connection with the performance of any public contract, the services of an integrity monitor, independent private sector inspector general, or integrity compliance consultant (i.e., an individual or entity with legal, auditing, investigative, or other similar skills, designated by a public agency to help the agency monitor the activity of specified agency vendors as well as help the vendors reform their business practices so they can be considered for agency contracts in the future, or continue with a contract in progress).

2. The Disclosing Party and its Affiliated Entities are not delinquent in the payment of any fine, fee, tax or other source of indebtedness owed to the City of Chicago, including, but not limited to, water and sewer charges, license fees, parking tickets, property taxes and sales taxes, nor is the Disclosing Party delinquent in the payment of any tax administered by the Illinois Department of Revenue.

3. The Disclosing Party and, if the Disclosing Party is a legal entity, all of those persons or entities identified in Section II(B)(1) of this EDS:

a. are not presently debarred, suspended, proposed for debarment, declared ineligible or voluntarily excluded from any transactions by any federal, state or local unit of government;

b. have not, during the 5 years before the date of this EDS, been convicted of a criminal offense, adjudged guilty, or had a civil judgment rendered against them in connection with: obtaining, attempting to obtain, or performing a public (federal, state or local) transaction or contract under a public transaction; a violation of federal or state antitrust statutes; fraud; embezzlement; theft; forgery; bribery; falsification or destruction of records; making false statements; or receiving stolen property;

c. are not presently indicted for, or criminally or civilly charged by, a governmental entity (federal, state or local) with committing any of the offenses set forth in subparagraph (b) above;

d. have not, during the 5 years before the date of this EDS, had one or more public transactions (federal, state or local) terminated for cause or default; and

e. have not, during the 5 years before the date of this EDS, been convicted, adjudged guilty, or found liable in a civil proceeding, or in any criminal or civil action, including actions concerning environmental violations, instituted by the City or by the federal government, any state, or any other unit of local government.

4. The Disclosing Party understands and shall comply with the applicable requirements of MCC Chapters 2-56 (Inspector General) and 2-156 (Governmental Ethics).

5. Certifications (5), (6) and (7) concern:

- the Disclosing Party;
- any "Contractor" (meaning any contractor or subcontractor used by the Disclosing Party in connection with the Matter, including but not limited to all persons or legal entities disclosed under Section IV, "Disclosure of Subcontractors and Other Retained Parties");
- any "Affiliated Entity" (meaning a person or entity that, directly or indirectly: controls the Disclosing Party, is controlled by the Disclosing Party, or is, with the Disclosing Party, under common control of another person or entity). Indicia of control include, without limitation: interlocking management or ownership; identity of interests among family members, shared facilities and equipment; common use of employees; or organization of a business entity following the ineligibility of a business entity to do business with federal or state or local government, including the City, using substantially the same management, ownership, or principals as the ineligible entity. With respect to Contractors, the term Affiliated Entity means a person or entity that directly or indirectly controls the Contractor, is controlled by it, or, with the Contractor, is under common control of another person or entity;
- any responsible official of the Disclosing Party, any Contractor or any Affiliated Entity or any other official, agent or employee of the Disclosing Party, any Contractor or any Affiliated Entity, acting pursuant to the direction or authorization of a responsible official of the Disclosing Party, any Contractor or any Affiliated Entity (collectively "Agents").

Neither the Disclosing Party, nor any Contractor, nor any Affiliated Entity of either the Disclosing Party or any Contractor, nor any Agents have, during the 5 years before the date of this EDS, or, with respect to a Contractor, an Affiliated Entity, or an Affiliated Entity of a Contractor during the 5-years before the date of such Contractor's or Affiliated Entity's contract or engagement in connection with the Matter:

- a. bribed or attempted to bribe, or been convicted or adjudged guilty of bribery or attempting to bribe, a public officer or employee of the City, the State of Illinois, or any agency of the federal government or of any state or local government in the United States of America, in that officer's or employee's official capacity;
- b. agreed or colluded with other bidders or prospective bidders, or been a party to any such agreement, or been convicted or adjudged guilty of agreement or collusion among bidders or prospective bidders, in restraint of freedom of competition by agreement to bid a fixed price or otherwise; or
- c. made an admission of such conduct described in subparagraph (a) or (b) above that is a matter of record, but have not been prosecuted for such conduct; or
- d. violated the provisions referenced in MCC Subsection 2-92-320(a)(4)(Contracts Requiring a Base Wage); (a)(5)(Debarment Regulations); or (a)(6)(Minimum Wage Ordinance).

6. Neither the Disclosing Party, nor any Affiliated Entity or Contractor, or any of their employees, officials, agents or partners, is barred from contracting with any unit of state or local government as a result of engaging in or being convicted of (1) bid-rigging in violation of 720 ILCS 5/33E-3; (2) bid-rotating in violation of 720 ILCS 5/33E-4; or (3) any similar offense of any state or of the United States of America that contains the same elements as the offense of bid-rigging or bid-rotating.

7. Neither the Disclosing Party nor any Affiliated Entity is listed on a Sanctions List maintained by the United States Department of Commerce, State, or Treasury, or any successor federal agency.

8. [FOR APPLICANT ONLY] (i) Neither the Applicant nor any "controlling person" [see MCC Chapter 1-23, Article I for applicability and defined terms] of the Applicant is currently indicted or charged with, or has admitted guilt of, or has ever been convicted of, or placed under supervision for, any criminal offense involving actual, attempted, or conspiracy to commit bribery, theft, fraud, forgery, perjury, dishonesty or deceit against an officer or employee of the City or any "sister agency"; and (ii) the Applicant understands and acknowledges that compliance with Article I is a continuing requirement for doing business with the City. NOTE: If MCC Chapter 1-23, Article I applies to the Applicant, that Article's permanent compliance timeframe supersedes 5-year compliance timeframes in this Section V.

9. [FOR APPLICANT ONLY] The Applicant and its Affiliated Entities will not use, nor permit their subcontractors to use, any facility listed as having an active exclusion by the U.S. EPA on the federal System for Award Management ("SAM").

10. [FOR APPLICANT ONLY] The Applicant will obtain from any contractors/subcontractors hired or to be hired in connection with the Matter certifications equal in form and substance to those in Certifications (2) and (9) above and will not, without the prior written consent of the City, use any such

contractor/subcontractor that does not provide such certifications or that the Applicant has reason to believe has not provided or cannot provide truthful certifications.

11. If the Disclosing Party is unable to certify to any of the above statements in this Part B (Further Certifications), the Disclosing Party must explain below:

None

If the letters "NA," the word "None," or no response appears on the lines above, it will be conclusively presumed that the Disclosing Party certified to the above statements.

12. To the best of the Disclosing Party's knowledge after reasonable inquiry, the following is a complete list of all current employees of the Disclosing Party who were, at any time during the 12-month period preceding the date of this EDS, an employee, or elected or appointed official, of the City of Chicago (if none, indicate with "N/A" or "none").

None

13. To the best of the Disclosing Party's knowledge after reasonable inquiry, the following is a complete list of all gifts that the Disclosing Party has given or caused to be given, at any time during the 12-month period preceding the execution date of this EDS, to an employee, or elected or appointed official, of the City of Chicago. For purposes of this statement, a "gift" does not include: (i) anything made generally available to City employees or to the general public, or (ii) food or drink provided in the course of official City business and having a retail value of less than \$25 per recipient, or (iii) a political contribution otherwise duly reported as required by law (if none, indicate with "N/A" or "none"). As to any gift listed below, please also list the name of the City recipient.

None

C. CERTIFICATION OF STATUS AS FINANCIAL INSTITUTION

1. The Disclosing Party certifies that the Disclosing Party (check one)
 is is not

a "financial institution" as defined in MCC Section 2-32-455(b).

2. If the Disclosing Party IS a financial institution, then the Disclosing Party pledges:

"We are not and will not become a predatory lender as defined in MCC Chapter 2-32. We further pledge that none of our affiliates is, and none of them will become, a predatory lender as defined in MCC Chapter 2-32. We understand that becoming a predatory lender or becoming an affiliate of a predatory lender may result in the loss of the privilege of doing business with the City."

If the Disclosing Party is unable to make this pledge because it or any of its affiliates (as defined in MCC Section 2-32-455(b)) is a predatory lender within the meaning of MCC Chapter 2-32, explain here (attach additional pages if necessary):

None

If the letters "NA," the word "None," or no response appears on the lines above, it will be conclusively presumed that the Disclosing Party certified to the above statements.

D. CERTIFICATION REGARDING FINANCIAL INTEREST IN CITY BUSINESS

Any words or terms defined in MCC Chapter 2-156 have the same meanings if used in this Part D.

1. In accordance with MCC Section 2-156-110: To the best of the Disclosing Party's knowledge after reasonable inquiry, does any official or employee of the City have a financial interest in his or her own name or in the name of any other person or entity in the Matter?

Yes

No

NOTE: If you checked "Yes" to Item D(1), proceed to Items D(2) and D(3). If you checked "No" to Item D(1), skip Items D(2) and D(3) and proceed to Part E.

2. Unless sold pursuant to a process of competitive bidding, or otherwise permitted, no City elected official or employee shall have a financial interest in his or her own name or in the name of any other person or entity in the purchase of any property that (i) belongs to the City, or (ii) is sold for taxes or assessments, or (iii) is sold by virtue of legal process at the suit of the City (collectively, "City Property Sale"). Compensation for property taken pursuant to the City's eminent domain power does not constitute a financial interest within the meaning of this Part D.

Does the Matter involve a City Property Sale?

Yes

No

3. If you checked "Yes" to Item D(1), provide the names and business addresses of the City officials or employees having such financial interest and identify the nature of the financial interest:

Name

Business Address

Nature of Financial Interest

4. The Disclosing Party further certifies that no prohibited financial interest in the Matter will be acquired by any City official or employee.

E. CERTIFICATION REGARDING SLAVERY ERA BUSINESS

Please check either (1) or (2) below. If the Disclosing Party checks (2), the Disclosing Party must disclose below or in an attachment to this EDS all information required by (2). Failure to comply with these disclosure requirements may make any contract entered into with the City in connection with the Matter voidable by the City:

X 1. The Disclosing Party verifies that the Disclosing Party has searched any and all records of the Disclosing Party and any and all predecessor entities regarding records of investments or profits from slavery or slaveholder insurance policies during the slavery era (including insurance policies issued to slaveholders that provided coverage for damage to or injury or death of their slaves), and the Disclosing Party has found no such records.

2. The Disclosing Party verifies that, as a result of conducting the search in step (1) above, the Disclosing Party has found records of investments or profits from slavery or slaveholder insurance policies. The Disclosing Party verifies that the following constitutes full disclosure of all such records, including the names of any and all slaves or slaveholders described in those records:

SECTION VI -- CERTIFICATIONS FOR FEDERALLY FUNDED MATTERS

NOTE: If the Matter is federally funded, complete this Section VI. If the Matter is not federally funded, proceed to Section VII. For purposes of this Section VI, tax credits allocated by the City and proceeds of debt obligations of the City are not federal funding.

A. CERTIFICATION REGARDING LOBBYING

1. List below the names of all persons or entities registered under the federal Lobbying Disclosure Act of 1995, as amended, who have made lobbying contacts on behalf of the Disclosing Party with respect to the Matter. (Add sheets if necessary):

(If no explanation appears or begins on the lines above, or if the letters "NA" or if the word "None" appear, it will be conclusively presumed that the Disclosing Party means that NO persons or entities registered under the Lobbying Disclosure Act of 1995, as amended, have made lobbying contacts on behalf of the Disclosing Party with respect to the Matter.)

2. The Disclosing Party has not spent and will not expend any federally appropriated funds to pay any person or entity listed in paragraph A(1) above for his or her lobbying activities or to pay any person or entity to influence or attempt to influence an officer or employee of any agency, as defined by applicable federal law, a member of Congress, an officer or employee of Congress, or an employee

of a member of Congress, in connection with the award of any federally funded contract, making any federally funded grant or loan, entering into any cooperative agreement, or to extend, continue, renew, amend, or modify any federally funded contract, grant, loan, or cooperative agreement.

3. The Disclosing Party will submit an updated certification at the end of each calendar quarter in which there occurs any event that materially affects the accuracy of the statements and information set forth in paragraphs A(1) and A(2) above.

4. The Disclosing Party certifies that either: (i) it is not an organization described in section 501(c)(4) of the Internal Revenue Code of 1986; or (ii) it is an organization described in section 501(c)(4) of the Internal Revenue Code of 1986 but has not engaged and will not engage in "Lobbying Activities," as that term is defined in the Lobbying Disclosure Act of 1995, as amended.

5. If the Disclosing Party is the Applicant, the Disclosing Party must obtain certifications equal in form and substance to paragraphs A(1) through A(4) above from all subcontractors before it awards any subcontract and the Disclosing Party must maintain all such subcontractors' certifications for the duration of the Matter and must make such certifications promptly available to the City upon request.

B. CERTIFICATION REGARDING EQUAL EMPLOYMENT OPPORTUNITY

If the Matter is federally funded, federal regulations require the Applicant and all proposed subcontractors to submit the following information with their bids or in writing at the outset of negotiations.

Is the Disclosing Party the Applicant?

Yes No

If "Yes," answer the three questions below:

1. Have you developed and do you have on file affirmative action programs pursuant to applicable federal regulations? (See 41 CFR Part 60-2.)

Yes No

2. Have you filed with the Joint Reporting Committee, the Director of the Office of Federal Contract Compliance Programs, or the Equal Employment Opportunity Commission all reports due under the applicable filing requirements?

Yes No Reports not required

3. Have you participated in any previous contracts or subcontracts subject to the equal opportunity clause?

Yes No

If you checked "No" to question (1) or (2) above, please provide an explanation:

SECTION VII -- FURTHER ACKNOWLEDGMENTS AND CERTIFICATION

The Disclosing Party understands and agrees that:

A. The certifications, disclosures, and acknowledgments contained in this EDS will become part of any contract or other agreement between the Applicant and the City in connection with the Matter, whether procurement, City assistance, or other City action, and are material inducements to the City's execution of any contract or taking other action with respect to the Matter. The Disclosing Party understands that it must comply with all statutes, ordinances, and regulations on which this EDS is based.

B. The City's Governmental Ethics Ordinance, MCC Chapter 2-156, imposes certain duties and obligations on persons or entities seeking City contracts, work, business, or transactions. The full text of this ordinance and a training program is available on line at www.cityofchicago.org/Ethics, and may also be obtained from the City's Board of Ethics, 740 N. Sedgwick St., Suite 500, Chicago, IL 60610, (312) 744-9660. The Disclosing Party must comply fully with this ordinance.

C. If the City determines that any information provided in this EDS is false, incomplete or inaccurate, any contract or other agreement in connection with which it is submitted may be rescinded or be void or voidable, and the City may pursue any remedies under the contract or agreement (if not rescinded or void), at law, or in equity, including terminating the Disclosing Party's participation in the Matter and/or declining to allow the Disclosing Party to participate in other City transactions. Remedies at law for a false statement of material fact may include incarceration and an award to the City of treble damages.

D. It is the City's policy to make this document available to the public on its Internet site and/or upon request. Some or all of the information provided in, and appended to, this EDS may be made publicly available on the Internet, in response to a Freedom of Information Act request, or otherwise. By completing and signing this EDS, the Disclosing Party waives and releases any possible rights or claims which it may have against the City in connection with the public release of information contained in this EDS and also authorizes the City to verify the accuracy of any information submitted in this EDS.

E. The information provided in this EDS must be kept current. In the event of changes, the Disclosing Party must supplement this EDS up to the time the City takes action on the Matter. If the Matter is a contract being handled by the City's Department of Procurement Services, the Disclosing Party must update this EDS as the contract requires. **NOTE:** With respect to Matters subject to MCC Chapter 1-23, Article I (imposing **PERMANENT INELIGIBILITY** for certain specified offenses), the information provided herein regarding eligibility must be kept current for a longer period, as required by MCC Chapter 1-23 and Section 2-154-020.

CERTIFICATION

Under penalty of perjury, the person signing below: (1) warrants that he/she is authorized to execute this EDS, and Appendices A and B (if applicable), on behalf of the Disclosing Party, and (2) warrants that all certifications and statements contained in this EDS, and Appendices A and B (if applicable), are true, accurate and complete as of the date furnished to the City.

Alloy Property Company 2, LLC

(Print or type exact legal name of Disclosing Party)

By: Marc L. Lipshy
(Sign here)

Marc L. Lipshy

(Print or type name of person signing)


President

(Print or type title of person signing)

Signed and sworn to before me on (date) June 4, 2018

at Dallas County, Texas (state).

Laura Serafin
Notary Public



Commission expires: May 12, 2020

**CITY OF CHICAGO
ECONOMIC DISCLOSURE STATEMENT AND AFFIDAVIT
APPENDIX A**

**FAMILIAL RELATIONSHIPS WITH ELECTED CITY OFFICIALS
AND DEPARTMENT HEADS**

This Appendix is to be completed only by (a) the Applicant, and (b) any legal entity which has a direct ownership interest in the Applicant exceeding 7.5%. It is not to be completed by any legal entity which has only an indirect ownership interest in the Applicant.

Under MCC Section 2-154-015, the Disclosing Party must disclose whether such Disclosing Party or any "Applicable Party" or any Spouse or Domestic Partner thereof currently has a "familial relationship" with any elected city official or department head. A "familial relationship" exists if, as of the date this EDS is signed, the Disclosing Party or any "Applicable Party" or any Spouse or Domestic Partner thereof is related to the mayor, any alderman, the city clerk, the city treasurer or any city department head as spouse or domestic partner or as any of the following, whether by blood or adoption: parent, child, brother or sister, aunt or uncle, niece or nephew, grandparent, grandchild, father-in-law, mother-in-law, son-in-law, daughter-in-law, stepfather or stepmother, stepson or stepdaughter, stepbrother or stepsister or half-brother or half-sister.

"Applicable Party" means (1) all executive officers of the Disclosing Party listed in Section II.B.1.a., if the Disclosing Party is a corporation; all partners of the Disclosing Party, if the Disclosing Party is a general partnership; all general partners and limited partners of the Disclosing Party, if the Disclosing Party is a limited partnership; all managers, managing members and members of the Disclosing Party, if the Disclosing Party is a limited liability company; (2) all principal officers of the Disclosing Party; and (3) any person having more than a 7.5% ownership interest in the Disclosing Party. "Principal officers" means the president, chief operating officer, executive director, chief financial officer, treasurer or secretary of a legal entity or any person exercising similar authority.

Does the Disclosing Party or any "Applicable Party" or any Spouse or Domestic Partner thereof currently have a "familial relationship" with an elected city official or department head?

Yes

No

If yes, please identify below (1) the name and title of such person, (2) the name of the legal entity to which such person is connected; (3) the name and title of the elected city official or department head to whom such person has a familial relationship, and (4) the precise nature of such familial relationship.

**CITY OF CHICAGO
ECONOMIC DISCLOSURE STATEMENT AND AFFIDAVIT
APPENDIX B**

BUILDING CODE SCOFFLAW/PROBLEM LANDLORD CERTIFICATION

This Appendix is to be completed only by (a) the Applicant, and (b) any legal entity which has a direct ownership interest in the Applicant exceeding 7.5% (an "Owner"). It is not to be completed by any legal entity which has only an indirect ownership interest in the Applicant.

1. Pursuant to MCC Section 2-154-010, is the Applicant or any Owner identified as a building code scofflaw or problem landlord pursuant to MCC Section 2-92-416?

Yes No

2. If the Applicant is a legal entity publicly traded on any exchange, is any officer or director of the Applicant identified as a building code scofflaw or problem landlord pursuant to MCC Section 2-92-416?

Yes No The Applicant is not publicly traded on any exchange.

3. If yes to (1) or (2) above, please identify below the name of each person or legal entity identified as a building code scofflaw or problem landlord and the address of each building or buildings to which the pertinent code violations apply.

Exhibit A

Legal Description

PARCEL A:

SUB-LOT 1 OF ORIGINAL LOT 1 EXTENDING TO THE THREAD OF THE CHICAGO RIVER IN BLOCK 17 OF SHEFFIELD'S ADDITION TO CHICAGO IN THE SOUTHWEST ¼ OF SECTION 32, TOWNSHIP 40 NORTH, RANGE 14, EAST OF THE THIRD PRINCIPAL MERIDIAN, IN COOK COUNTY, ILLINOIS.

PARCEL B:

LOTS 2, 3, 4 AND 5 EXTENDING TO THE THREAD OF THE CHICAGO RIVER IN BLOCK 17 OF SHEFFIELD'S ADDITION TO CHICAGO IN THE SOUTHWEST ¼ OF SECTION 32, TOWNSHIP 40 NORTH, RANGE 14, EAST OF THE THIRD PRINCIPAL MERIDIAN, (EXCEPTING THEREFROM THAT PART OF LOT 5 AFORESAID CONVEYED TO JOHN M. WHITMAN, RECEIVER OF THE CHICAGO AND PACIFIC RAILROAD COMPANY AND TO THE CHICAGO, MILWAUKEE AND ST. PAUL RAILWAY COMPANY BY DEEDS RECORDED JUNE 30, 1879 AS DOCUMENT 227959 AND 2798073 IN BOOKS 891 AND 6590, PAGES 226 AND 348 RESPECTIVELY), IN COOK COUNTY, ILLINOIS.

PARCEL C:

LOTS 5 AND 6 AND THE NORTH 20.00 FEET OF LOT 7 IN THE SUBDIVISION OF LOT 1 OF BLOCK 17 IN SHEFFIELD'S ADDITION TO CHICAGO IN SECTION 32, TOWNSHIP 40 NORTH, RANGE 14, EAST OF THE THIRD PRINCIPAL MERIDIAN, IN COOK COUNTY, ILLINOIS.

PARCEL D:

THE SOUTH 5 FEET OF LOT 7 AND LOTS 8, 9 AND 10 IN THE SUBDIVISION OF LOT 1 OF BLOCK 17 IN SHEFFIELD'S ADDITION TO CHICAGO IN SECTION 32, TOWNSHIP 40 NORTH, RANGE 14, EAST OF THE THIRD PRINCIPAL MERIDIAN, IN COOK COUNTY, ILLINOIS.

PARCEL E:

LOT 16 IN BLOCK 4 IN DOMINICK'S SUBDIVISION OF LOTS 1, 2 AND 3 IN BLOCK 14 IN SHEFFIELD'S ADDITION TO CHICAGO, IN SECTION 32, TOWNSHIP 40 NORTH, RANGE 14, EAST OF THE THIRD PRINCIPAL MERIDIAN, IN COOK COUNTY, ILLINOIS.

PARCEL F:

LOT 1 IN BLOCK 4 IN DOMINICK'S SUBDIVISION OF LOTS 1 TO 3 INCLUSIVE IN BLOCK 14 IN SHEFFIELD'S ADDITION TO CHICAGO IN THE SOUTHWEST QUARTER OF THE NORTHWEST

QUARTER OF SECTION 32, TOWNSHIP 40 NORTH, RANGE 14 EAST OF THE THIRD PRINCIPAL MERIDIAN, IN CITY OF CHICAGO, COOK COUNTY, ILLINOIS.

PARCEL G:

LOTS 5, 6, 7 AND 8 AND THE NORTH 1/2 OF THE SOUTHERLY VACATED ALLEY, AND LOTS 1, 2 AND 3 IN BLOCK 5 AND THE 16 FOOT VACATED ALLEY WEST AND ADJOINING LOT 1, 2 AND 3 IN BLOCK 5, RECORDED AS DOCUMENT 3658389, IN W.F. DOMINICK'S SUBDIVISION OF LOTS 1, 2 AND 3 OF BLOCK 14 OF SHEFFIELD'S ADDITION TO CHICAGO IN SECTION 32, TOWNSHIP 40 NORTH, RANGE 14 EAST OF THE THIRD PRINCIPAL MERIDIAN IN COOK COUNTY, ILLINOIS, EXCEPTING THEREFROM THE FOLLOWING DESCRIBED PARCEL: BEGINNING AT THE SOUTHEAST CORNER OF SAID LOT 5; THENCE NORTH ALONG THE EAST LINE THEREOF, A DISTANCE OF 30.00 FEET TO A NON-TANGENT CURVE CONVEX TO THE NORTHEAST WITH A RADIUS OF 289.00 FEET; THENCE NORTHWESTERLY ALONG SAID CURVE AN ARC DISTANCE OF 22.54 FEET TO A POINT WHICH IS 2.71 FEET EAST OF THE WEST LINE OF SAID LOT 5 AND 33.30 FEET NORTH OF THE SOUTH LINE OF SAID LOT 5; THENCE SOUTH, PARALLEL WITH THE WEST LINE OF SAID LOT 5, A DISTANCE OF 33.30 FEET TO THE SOUTH LINE OF SAID LOT 5; THENCE EAST ALONG THE SOUTH LINE OF SAID LOT 5 A DISTANCE OF 22.30 FEET TO THE POINT OF BEGINNING.

PARCEL H:

LOTS 22, 23 AND 24 IN BLOCK 4 IN W. F. DOMINICK'S SUBDIVISION OF LOTS 1, 2 AND 3 IN BLOCK 14 IN SHEFFIELD'S ADDITION TO CHICAGO IN SECTION 32, TOWNSHIP 40 NORTH, RANGE 14 EAST OF THE THIRD PRINCIPAL MERIDIAN, IN COOK COUNTY, ILLINOIS.

PARCEL I:

LOTS 17, 18, 19, 20 AND 21 IN BLOCK 4 IN W.F. DOMINICK'S SUBDIVISION OF LOTS 1, 2 AND 3 IN BLOCK 14 IN SHEFFIELD'S ADDITION TO CHICAGO IN SECTION 32, TOWNSHIP 40 NORTH, RANGE 14 EAST OF THE THIRD PRINCIPAL MERIDIAN, IN COOK COUNTY, ILLINOIS.

PARCEL J:

THE SOUTHERLY 1/2 OF LOT 9 AND LOT 10, AND THE NORTHERLY 58 FEET OF LOT 11 IN BLOCK 6 IN W.F. DOMINICK'S SUBDIVISION OF LOTS 1, 2 AND 3 OF BLOCK 14 OF SHEFFIELD'S ADDITION TO CHICAGO IN SECTION 32, TOWNSHIP 40 NORTH, RANGE 14 EAST OF THE THIRD PRINCIPAL MERIDIAN IN COOK COUNTY, ILLINOIS.

PARCEL K:

LOT 11 (EXCEPT THE NORTHERLY 58 FEET THEREOF), LOT 12 AND THE NORTH HALF OF THE SOUTHERLY VACATED ALLEY IN BLOCK 6 IN W.F. DOMINICK'S SUBDIVISION OF LOTS 1, 2 AND 3

OF BLOCK 14 OF SHEFFIELD'S ADDITION TO CHICAGO IN 32, TOWNSHIP 40 NORTH, RANGE 14 EAST OF THE THIRD PRINCIPAL MERIDIAN IN COOK COUNTY, ILLINOIS.

PARCEL L:

LOTS 9, 10, 11, 12, 13, 14, 15 AND PARTS OF LOTS 7 AND LOT 8 WEST OF A LINE COMMENCING AT A POINT IN SOUTH LINE 14.31 FEET WEST OF SOUTHEAST CORNER OF LOT 7; THENCE NORTH AT A RIGHT ANGLE TO POINT OF CURVE, THENCE NORTHERLY ON CURVE TO LAST DESCRIBED COURSE CONVEX EASTERLY RADIUS 177.53 FEET, 93.23 FEET TO A POINT IN NORTH LINE 14.17 FEET WEST OF NORTHEAST CORNER OF LOT 8 AND THE SOUTH 1/2 OF THE VACATED ALLEY NORTHERLY OF LOTS 9 TO 15 AND NORTHERLY OF THE WESTERLY 9.83 FEET OF LOT 8 IN BLOCK 1 IN J.F. LAWRENCE'S SUBDIVISION OF LOT 4 IN BLOCK 14 IN SHEFFIELD'S ADDITION TO CHICAGO IN SECTION 32, TOWNSHIP 40 NORTH, RANGE 14 EAST OF THE THIRD PRINCIPAL MERIDIAN, IN COOK COUNTY, ILLINOIS;

ALSO,

THAT PART OF NORTH DOMINICK STREET BOUNDED ON THE SOUTH BY THE SOUTH LINE, AS OCCUPIED, OF DOMINICK'S SUBDIVISION OF LOTS 1, 2 AND 3 IN BLOCK 14 IN SHEFFIELD'S ADDITION TO CHICAGO IN THE WEST HALF OF THE NORTHWEST QUARTER OF SECTION 32, TOWNSHIP 40 NORTH, RANGE 14 EAST OF THE THIRD PRINCIPAL MERIDIAN; ON THE NORTH BY THE NORTH LINE OF THE SOUTH 33 FEET OF LOT 11 (AS MEASURED ON THE EAST LINE OF SAID LOT) IN BLOCK 6 IN SAID DOMINICK'S SUBDIVISION EXTENDED EAST TO A POINT 8 FEET EAST OF THE WEST LINE OF SAID DOMINICK STREET, AND ON THE NORTHEAST BY A LINE RUNNING FROM SAID POINT ON THE NORTH OF THE PREMISES HEREWITH DESCRIBED TO A POINT ON THE EASTERLY LINE OF DOMINICK STREET 33 FEET NORTHWEST OF THE LINE OF SAID SUBDIVISION, TOGETHER WITH THAT PART OF THE NORTH HALF OF THE VACATED ALLEY LYING SOUTH AND ADJOINING, IN COOK COUNTY, ILLINOIS;

PARCEL L ALSO KNOWN AS:

LOTS 9, 10, 11, 12, 13, 14, 15 AND PART OF LOTS 7 AND 8 IN BLOCK 1 IN J.F.LAWRENCE'S SUBDIVISION OF LOT 4 IN BLOCK 14 IN SHEFFIELD'S ADDITION TO CHICAGO, TOGETHER WITH VACATED NORTH DOMINICK STREET, TOGETHER WITH PART OF A 12 FOOT VACATED ALLEY, ALL IN SECTION 32, TOWNSHIP 40 NORTH, RANGE 14 EAST OF THE THIRD PRINCIPAL MERIDIAN, ALL TAKEN AS A TRACT AND DESCRIBED AS FOLLOWS: COMMENCING AT THE SOUTHEAST CORNER OF SAID LOT 7; THENCE SOUTH $88^{\circ}10'29.11$ WEST ALONG THE SOUTH LINE THEREOF 14.31 FEET TO THE POINT OF BEGINNING; THENCE NORTH $01^{\circ}49'31.11$ WEST 11.00 FEET; THENCE NORTHERLY 93.20 FEET ALONG THE ARC OF A CIRCLE HAVING A RADIUS OF 177.53 FEET CONCAVE WESTERLY AND WHOSE CHORD BEARS NORTH $16^{\circ}52'21.11$ WEST A DISTANCE OF 92.13 FEET TO THE POINT OF INTERSECTION OF THE SOUTH LINE OF SAID 12 FOOT VACATED ALLEY AND A LINE DRAWN 9.83 FEET EAST OF AND PARALLEL WITH THE WEST LINE OF SAID LOT 8; THENCE NORTH $01^{\circ}51'31.11$ WEST 6.00 FEET TO THE CENTER LINE OF SAID 12 FOOT

VACATED ALLEY; THENCE SOUTH 88°10'29 11 WEST ALONG THE CENTER LINE OF SAID 12 FOOT VACATED ALLEY 27.02 FEET; THENCE NORTH 01°49'3111 WEST 6.00 FEET TO THE NORTH LINE OF SAID 12 FOOT VACATED ALLEY BEING ALSO A POINT ON THE EASTERLY LINE OF VACATED NORTH DOMINICK STREET AFORESAID; THENCE NORTH 30°53'48 11 WEST ALONG THE EASTERLY LINE OF VACATED NORTH DOMINICK STREET 33.00 FEET TO BEND THEREIN; THENCE NORTH 54°35'3711 WEST ALONG THE EASTERLY LINE OF VACATED NORTH DOMINICK STREET 142.73 FEET TO THE NORTHERLY LINE THEREOF; THENCE SOUTH 88°07'1811 WEST ALONG THE NORTHERLY LINE OF VACATED NORTH DOMINICK STREET 8.00 FEET TO THE WESTERLY LINE THEREOF; THENCE SOUTH 32°18'41 11 EAST ALONG THE WESTERLY LINE OF VACATED NORTH DOMINICK STREET 2.02 FEET TO A BEND THEREIN; THENCE SOUTH 30°09'28 11 EAST ALONG THE WESTERLY LINE OF VACATED NORTH DOMINICK STREET 128.89 FEET TO A POINT ON THE NORTH LINE OF THE 12 FOOT VACATED ALLEY AFORESAID; THENCE SOUTH 01°49'3111 EAST 6.00 FEET TO THE CENTER LINE OF SAID 12 FOOT VACATED ALLEY; THENCE SOUTH 88°10'29 11 WEST ALONG THE CENTER LINE OF SAID 12 FOOT VACATED ALLEY 274.88 FEET TO THE WESTERLY LINE OF SAID 12 FOOT VACATED ALLEY; THENCE SOUTH 5}000'4311 EAST ALONG THE WESTERLY LINE OF SAID 12 FOOT VACATED ALLEY AND THE WESTERLY LINE OF LOT 15 A DISTANCE OF 162.13 FEET TO THE SOUTHWEST CORNER OF SAID LOT 15; THENCE NORTH 88°10'2911 EAST ALONG THE SOUTH LINE OF LOTS 7 THROUGH 15, INCLUSIVE, 278.59 FEET TO THE POINT OF BEGINNING, IN COOK COUNTY, ILLINOIS.

PARCEL M:

THAT PART OF WEST ARMITAGE AVENUE VACATED BY ORDINANCE RECORDED AS DOCUMENT NUMBER 94014634 LYING WEST OF A LINE DRAWN FROM A POINT ON THE SOUTH LINE OF LOT 15 IN BLOCK 1 WHICH IS 334.69 FEET WEST OF THE WEST LINE OF NORTH SOUTHPORT AVENUE VACATED BY ORDINANCE RECORDED AS DOCUMENT NUMBER 94014634, AS MEASURED ON THE NORTH LINE OF VACATED WEST ARMITAGE AVENUE, TO A POINT ON THE NORTH LINE OF LOT 13 IN BLOCK 2 WHICH IS 334.69 FEET WEST OF THE EAST LINE OF VACATED NORTH SOUTHPORT AVENUE AS MEASURED ON THE SOUTH LINE OF VACATED WEST ARMITAGE AVENUE ALL IN J.F. LAWRENCE'S SUBDIVISION OF LOT 4 IN BLOCK 14 IN SHEFFIELD'S ADDITION TO CHICAGO IN SECTION 32, TOWNSHIP 40 NORTH, RANGE 14, EAST OF THE THIRD PRINCIPAL MERIDIAN, IN COOK COUNTY, ILLINOIS.

PARCEL M ALSO KNOWN AS:

THAT PART OF WEST ARMITAGE AVENUE VACATED BY ORDINANCE RECORDED AS DOCUMENT NUMBER 94014634 LYING SOUTH OF AND ADJOINING LOTS 14 AND 15 IN BLOCK 1 J.F. LAWRENCE'S SUBDIVISION OF LOT 4 IN BLOCK 14 IN SHEFFIELD'S ADDITION TO CHICAGO IN SECTION 32, TOWNSHIP 40 NORTH, RANGE 14, EAST OF THE THIRD PRINCIPAL MERIDIAN, DESCRIBED AS FOLLOWS: COMMENCING AT THE INTERSECTION OF THE NORTH LINE OF VACATED WEST ARMITAGE AVENUE WITH THE WEST LINE OF VACATED NORTH SOUTHPORT AVENUE; THENCE SOUTH 88°10'29" WEST ALONG THE NORTH LINE OF VACATED WEST ARMITAGE AVENUE 334.69 FEET TO THE POINT OF BEGINNING; THENCE SOUTH 01°51'31"

EAST 39.63 FEET TO ITS POINT OF INTERSECTION WITH THE WESTERLY LINE OF VACATED WEST ARMITAGE AVENUE; THENCE NORTH 18°33'18" WEST ALONG THE WESTERLY LINE OF VACATED WEST ARMITAGE AVENUE 41.39 FEET TO THE NORTHWEST CORNER THEREOF; THENCE NORTH 88°10'29" EAST ALONG THE NORTH LINE OF VACATED WEST ARMITAGE AVENUE 11.89 FEET TO THE POINT OF BEGINNING, IN COOK COUNTY, ILLINOIS.

PARCEL N:

LOT 4 IN BLOCK 5 IN DOMINICK'S SUBDIVISION OF LOTS 1, 2 AND 3 IN BLOCK 14 IN SHEFFIELD'S ADDITION TO CHICAGO IN SECTION 32, TOWNSHIP 40 NORTH, RANGE 14, EAST OF THE THIRD PRINCIPAL MERIDIAN, IN COOK COUNTY, ILLINOIS.

PARCEL O:

THOSE PORTIONS OF LOTS 5, 6, 7 AND 8 IN BLOCK 5 IN DOMINICK'S SUBDIVISION OF LOTS 1, 2 AND 3 IN BLOCK 14 IN SHEFFIELD'S ADDITION TO CHICAGO DESCRIBED AS FOLLOWS:

COMMENCING AT A POINT ON THE EAST LINE OF SAID LOT 5, WHICH IS 30.00 FEET NORTH OF THE SOUTHEAST CORNER THEREOF; THENCE NORTHWESTERLY ON A CURVE TO THE RIGHT WITH A RADIUS OF 289.00 FEET TO A POINT ON THE EAST LINE OF LOT 6, WHICH IS 34.00 FEET FROM THE SOUTHEAST CORNER THEREOF; THENCE TO A POINT ON THE EAST LINE OF LOT 7, WHICH IS 41.00 FEET FROM THE SOUTHEAST CORNER THEREOF; THENCE TO A POINT ON THE EAST LINE OF LOT 8, WHICH IS 47.00 FEET FROM THE NORTHEAST CORNER THEREOF; THENCE TO A POINT ON THE WEST LINE OF LOT 8, WHICH IS 22.00 FEET FROM THE NORTHWEST CORNER THEREOF; THENCE ALONG THE WEST LINE OF SAID LOT 8 TO A POINT, WHICH IS 33.00 FEET NORTHERLY FROM THE SOUTHWEST CORNER THEREOF; THENCE TO A POINT ON THE EAST LINE OF LOT 8, WHICH IS 22.00 FEET NORTH OF THE SOUTHEAST CORNER THEREOF; THENCE TO A POINT ON THE EAST LINE OF LOT 7, WHICH IS 6.00 FEET NORTH OF THE SOUTHEAST CORNER THEREOF; THENCE TO THE SOUTHEAST CORNER OF LOT 6; THENCE ALONG THE SOUTH LINE OF LOT 5 TO THE SOUTHEAST CORNER THEREOF; THENCE ALONG THE EAST LINE OF LOT 5 TO THE POINT OF BEGINNING, ALL IN BLOCK 5 IN W. F. DOMINICK'S SUBDIVISION OF LOTS 1, 2 AND 3 IN BLOCK 14 IN SHEFFIELD'S ADDITION TO CHICAGO IN SECTION 32, TOWNSHIP 40 NORTH, RANGE 14, EAST OF THE THIRD PRINCIPAL MERIDIAN, (EXCEPTING THEREFROM THE FOLLOWING DESCRIBED LAND:

COMMENCING AT A POINT ON THE EAST LINE OF SAID LOT 5, WHICH IS 30.00 FEET NORTH OF THE SOUTHEAST CORNER THEREOF; THENCE NORTHWESTERLY ON A CURVE TO THE RIGHT WITH A RADIUS OF 289.00 FEET TO A POINT; SAID POINT BEING 33.46 FEET NORTH OF AND 2.71 FEET EAST OF THE SOUTHWEST CORNER OF SAID LOT 5 TO POINT OF BEGINNING; THENCE CONTINUING NORTHWESTERLY ON A CURVE TO THE RIGHT WITH A RADIUS OF 289.00 FEET, A

DISTANCE OF 2.75 FEET TO A POINT ON THE EAST LINE OF LOT 6, WHICH IS 34.00 FEET FROM THE SOUTHEAST CORNER THEREOF; THENCE TO A POINT ON THE EAST LINE OF LOT 7, WHICH IS 41.00 FEET FROM THE SOUTHEAST CORNER THEREOF; THENCE TO A POINT ON THE EAST LINE OF LOT 8, WHICH IS 47.00 FEET FROM THE NORTHEAST CORNER THEREOF; THENCE TO A POINT ON THE WEST LINE OF LOT 8, WHICH IS 22.00 FEET FROM THE NORTHWEST CORNER THEREOF; THENCE ALONG THE WEST LINE OF SAID LOT 8 TO A POINT, WHICH IS 33.00 FEET NORTHERLY FROM THE SOUTHWEST CORNER THEREOF; THENCE TO A POINT ON THE EAST LINE OF LOT 8, WHICH IS 22.00 FEET NORTH OF THE SOUTHEAST CORNER THEREOF; THENCE TO A POINT ON THE EAST LINE OF LOT 7, WHICH IS 6.00 FEET NORTH OF THE SOUTHEAST CORNER THEREOF; THENCE TO THE SOUTHEAST CORNER OF LOT 6; THENCE SOUTHERLY ALONG A SOUTHERLY PROLONGATION OF THE EAST LINE OF LOT 6, A DISTANCE OF 2.20 FEET; THENCE "DUE EAST", A DISTANCE OF 2.71 FEET; THENCE NORTHERLY ALONG A LINE, WHICH IS 2.71 FEET EAST OF AND PARALLEL TO THE WEST LINE OF SAID LOT 5, A DISTANCE OF 35.62 FEET; TO THE POINT OF BEGINNING), IN COOK COUNTY, ILLINOIS.

PARCEL P:

ALL THAT PART OF THE NORTH/SOUTH 16-FOOT PUBLIC ALLEY, LYING WEST OF WEST LINE OF LOT 4 AND LYING EAST OF THE EAST LINE OF LOT 5; LYING NORTH OF A LINE DRAWN FROM THE SOUTHWEST CORNER OF LOT 4 TO THE SOUTHEAST CORNER OF LOT 5; AND LYING SOUTH OF THE WESTWARDLY EXTENSION OF THE NORTH LINE OF LOT 4 BEING THE SOUTH LINE OF THE PUBLIC ALLEY VACATED BY ORDINANCE PASSED JANUARY 30, 1905 AND RECORDED FEBRUARY 27, 1905 AS DOCUMENT 3658389, ALL IN BLOCK 5 IN W. F. DOMINICK'S SUBDIVISION AFORESAID, IN COOK COUNTY, ILLINOIS.

PARCEL Q:

LOTS 2 TO 10, BOTH INCLUSIVE, AND LOTS 11 TO 15, BOTH INCLUSIVE, AND LOTS 25 TO 28, BOTH INCLUSIVE, IN BLOCK 4 IN DOMINICK'S SUBDIVISION OF LOTS 1, 2 AND 3 IN BLOCK 14 IN SHEFFIELD'S ADDITION TO CHICAGO IN SECTION 32, TOWNSHIP 40 NORTH, RANGE 14, EAST OF THE THIRD PRINCIPAL MERIDIAN, IN COOK COUNTY, ILLINOIS.

PARCEL R:

ALL OF THE NORTH/SOUTH 16-FOOT PUBLIC ALLEY, LYING WEST OF THE WEST LINE OF LOTS 1 TO 10, BOTH INCLUSIVE; LYING EAST OF THE EAST LINE OF LOTS 11 AND 28; LYING EAST OF A LINE DRAWN FROM THE SOUTHEAST CORNER OF LOT 11 TO THE NORTHEAST CORNER OF LOT 28; LYING SOUTH OF A LINE DRAWN FROM THE NORTHWEST CORNER OF LOT 1 TO THE NORTHEAST CORNER OF LOT 11 AND LYING NORTH OF A LINE DRAWN FROM THE SOUTHWEST CORNER OF LOT 10 TO THE SOUTHEAST CORNER OF LOT 28, ALSO;

ALL THAT PART OF THE EAST/WEST 16-FOOT PUBLIC ALLEY, LYING SOUTH OF THE SOUTH LINE OF LOTS 11 TO 14, BOTH INCLUSIVE AND LYING NORTH OF THE NORTH LINE OF LOTS 25 TO 28, BOTH INCLUSIVE; LYING EAST OF A LINE DRAWN FROM THE SOUTHWEST CORNER OF LOT 14 TO THE NORTHWEST CORNER OF LOT 25 AND LYING WEST OF A LINE DRAWN FROM THE SOUTHEAST CORNER OF LOT 11 TO THE NORTHEAST CORNER OF LOT 28;

ALL IN BLOCK 4 IN DOMINICK'S SUBDIVISION OF LOTS 1, 2 AND 3 IN BLOCK 14 IN SHEFFIELD'S ADDITION TO CHICAGO IN SECTION 32, TOWNSHIP 40 NORTH, RANGE 14, EAST OF THE THIRD PRINCIPAL MERIDIAN, AS VACATED BY ORDINANCE RECORDED AUGUST 30, 1995 AS DOCUMENT 95574351, IN COOK COUNTY, ILLINOIS.

PARCEL S:

LOTS 1 TO 13, BOTH INCLUSIVE IN BLOCK 2 AND LOTS 1 TO 6, BOTH INCLUSIVE IN BLOCK 1, ALL IN J. F. LAWRENCE'S SUBDIVISION OF LOT 4 IN BLOCK 14 IN SHEFFIELD'S ADDITION TO CHICAGO IN THE NORTH 1/2 OF SECTION 32, TOWNSHIP 40 NORTH, RANGE 14, EAST OF THE THIRD PRINCIPAL MERIDIAN, AND THAT PART OF LOTS 7 AND 8 IN SAID BLOCK 1 IN J. F. LAWRENCE'S SUBDIVISION AFORESAID, WHICH LIES EASTERLY OF THE CENTER LINE OF A FORMER RAILROAD SERVICE TRACK (SAID CENTER LINE DESCRIBED AS FOLLOWS:

COMMENCING AT A POINT IN THE SOUTH LINE OF SAID BLOCK 1, WHICH IS 14.31 FEET WEST OF THE SOUTHEAST CORNER OF SAID LOT 7; THENCE NORTH AT RIGHT ANGLES TO SAID SOUTH LINE 11.00 FEET TO A POINT OF CURVE; THENCE NORTHERLY IN THE ARC OF A CIRCLE, TANGENT TO THE LAST DESCRIBED LINE, CONVEX EASTERLY AND HAVING A RADIUS OF 177.53 FEET FOR A DISTANCE OF 93.23 FEET TO A POINT IN THE NORTH LINE OF SAID LOT 8, WHICH IS 14.17 FEET WEST OF THE NORTHEAST CORNER OF SAID LOT 8), IN COOK COUNTY, ILLINOIS.

PARCEL T:

THE NORTH 1/2 OF THE VACATED EAST/WEST 12-FOOT PUBLIC ALLEY, AS VACATED BY ORDINANCE RECORDED SEPTEMBER 14, 1966 AS DOCUMENT NUMBER 19942469 LYING SOUTH OF AND ADJOINING THE SOUTH LINE OF LOTS 1 TO 13, BOTH INCLUSIVE, IN BLOCK 2 IN J. F. LAWRENCE'S SUBDIVISION OF LOT 4 IN BLOCK 14 IN SHEFFIELD'S ADDITION TO CHICAGO IN THE NORTH 1/2 OF SECTION 32, TOWNSHIP 40 NORTH, RANGE 14, EAST OF THE THIRD PRINCIPAL MERIDIAN, IN COOK COUNTY, ILLINOIS.

PARCEL U:

LOTS 1 TO 59, BOTH INCLUSIVE; LOTS 77 TO 98, BOTH INCLUSIVE; AND THAT PART OF LOTS 60 AND 68 TO 76, BOTH INCLUSIVE, LYING SOUTH AND WEST OF THE FORMER RIGHT OF WAY OF THE CHICAGO, MILWAUKEE AND ST. PAUL RAILWAY; ALL OF VACATED WEST CROOKED STREET

AS VACATED PER ORDINANCE RECORDED AUGUST 22, 1960 AS DOCUMENT NUMBER 17943256 AND ALL OF THE VACATED ALLEY BETWEEN ABOVE LOTS 12 AND 98 AS VACATED PER ORDINANCE RECORDED MAY 15, 1916 AS DOCUMENT NUMBER 5868006; AND ALL OF THE VACATED ALLEY AND VACATED WEST CROOKED STREET AS VACATED PER ORDINANCE RECORDED JULY 20, 1951 AS DOCUMENT NUMBER 15128221, ALL IN BLOCK 1 IN THE SUBDIVISION OF BLOCK 13 IN SHEFFIELD'S ADDITION TO CHICAGO IN SECTION 32, TOWNSHIP 40 NORTH, RANGE 14, EAST OF THE THIRD PRINCIPAL MERIDIAN, IN COOK COUNTY, ILLINOIS; AND ALSO

THAT PART OF VACATED NORTH KINGSBURY STREET VACATED BY ORDINANCE RECORDED AUGUST 13, 1984 AS DOCUMENT NUMBER 27212284 IN SECTION 32, TOWNSHIP 40 NORTH, RANGE 14, EAST OF THE THIRD PRINCIPAL MERIDIAN, DESCRIBED AS FOLLOWS: COMMENCING AT THE NORTH MOST CORNER OF BLOCK 1 IN THE SUBDIVISION OF BLOCK 13 IN SHEFFIELD'S ADDITION TO CHICAGO, IN THE EAST HALF OF THE NORTHWEST QUARTER OF SECTION 32 AFORESAID; THENCE SOUTH 46°14'43" EAST ALONG THE EASTERLY LINE OF BLOCK 1 AFORESAID, 271.29 FEET TO ITS POINT OF INTERSECTION WITH THE NORTHERLY LINE OF THE FORMER CHICAGO, MILWAUKEE AND ST. PAUL RAILWAY COMPANY RIGHT OF WAY; THENCE SOUTH 46°14'43" EAST ALONG THE EASTERLY LINE OF BLOCK 1 AFORESAID, 69.53 FEET TO THE SOUTHERLY LINE OF THE FORMER CHICAGO, MILWAUKEE AND ST. PAUL RAILWAY COMPANY RIGHT OF WAY, AND THE POINT BEING THE POINT OF BEGINNING; THENCE SOUTH 46°14'43" EAST ALONG THE EASTERLY LINE OF BLOCK 1 AFORESAID, 675.49 FEET TO THE SOUTHEAST CORNER THEREOF; THENCE NORTH 14°54'50" WEST ALONG THE WESTERLY LINE OF NORTH KINGSBURY STREET AS VACATED 21.96 FEET TO A BEND THEREIN; THENCE NORTH 46°14'43" WEST ALONG THE WESTERLY LINE OF NORTH KINGSBURY STREET AS VACATED 656.73 FEET; THENCE SOUTH 43°45'17" WEST 11.42 FEET TO THE POINT OF BEGINNING, IN COOK COUNTY, ILLINOIS.

PARCEL U ALSO KNOWN AS:

THAT PART OF LOTS 1 THROUGH 98, INCLUSIVE IN BLOCK 1 IN THE SUBDIVISION OF BLOCK 13 IN SHEFFIELD'S ADDITION TO CHICAGO IN SECTION 32, TOWNSHIP 40 NORTH, RANGE 14, EAST OF THE THIRD PRINCIPAL MERIDIAN; TOGETHER WITH THE FORMER RIGHT OF WAY OF THE CHICAGO, MILWAUKEE AND ST. PAUL RAILWAY IN SAID BLOCK 1; TOGETHER WITH VACATED WEST CROOKED STREET AS VACATED PER ORDINANCE RECORDED AUGUST 22, 1960 AS DOCUMENT NUMBER 17943256; TOGETHER WITH THE VACATED ALLEY AS VACATED PER ORDINANCE RECORDED MAY 15, 1916 AS DOCUMENT NUMBER 5868006; TOGETHER WITH THE VACATED ALLEY AND VACATED WEST CROOKED STREET AS VACATED PER ORDINANCE RECORDED JULY 20, 1951 AS DOCUMENT NUMBER 15128221; TOGETHER WITH THE VACATED ALLEY LYING AS VACATED PER ORDINANCE RECORDED JANUARY 6, 1994 AS DOCUMENT NUMBER 94-014635; TOGETHER WITH THE VACATED NORTH KINGSBURY STREET VACATED BY ORDINANCE RECORDED

AUGUST 13, 1984 AS DOCUMENT NUMBER 27212284, ALL TAKEN AS A TRACT AND DESCRIBED AS FOLLOWS:

COMMENCING AT THE NORTH MOST CORNER OF SAID BLOCK 1; THENCE SOUTH 01°51'31" EAST ALONG THE WEST LINE OF BLOCK 1 AFORESAID 162.45 FEET TO ITS POINT OF INTERSECTION WITH THE NORTHERLY LINE OF THE FORMER CHICAGO, MILWAUKEE AND ST. PAUL RAILWAY COMPANY RIGHT OF WAY; THENCE SOUTH 01°51'31" EAST ALONG THE WEST LINE OF BLOCK 1 AFORESAID 25.01 FEET TO ITS POINT OF INTERSECTION WITH THE SOUTHERLY LINE OF THE FORMER CHICAGO, MILWAUKEE AND ST. PAUL RAILWAY COMPANY RIGHT OF WAY SAID POINT BEING THE POINT OF BEGINNING; THENCE SOUTH 01°51'31" EAST ALONG THE WEST LINE OF BLOCK 1 AFORESAID 536.85 FEET TO THE SOUTHWEST CORNER THEREOF; THENCE NORTH 88°18'03" EAST ALONG THE SOUTH LINE OF BLOCK 1 AFORESAID 710.91 FEET TO THE SOUTHEAST CORNER THEREOF; THENCE NORTH 14°54'50" WEST ALONG THE WESTERLY LINE OF NORTH KINGSBURY STREET AS VACATED 21.96 FEET TO A BEND THEREIN; THENCE NORTH 46°14'43" WEST ALONG THE WESTERLY LINE OF NORTH KINGSBURY STREET AS VACATED 656.73 FEET; THENCE SOUTH 43°45'17" WEST 11.42 FEET TO ITS POINT OF INTERSECTION WITH THE SOUTHERLY LINE OF THE FORMER CHICAGO, MILWAUKEE AND ST. PAUL RAILWAY COMPANY RIGHT OF WAY; THENCE WESTERLY 247.83 FEET ALONG THE SOUTHERLY LINE OF THE FORMER CHICAGO, MILWAUKEE AND ST. PAUL RAILWAY COMPANY RIGHT OF WAY BEING THE ARC OF A CIRCLE HAVING A RADIUS OF 465.84 FEET CONCAVE SOUTHERLY AND WHOSE CHORD BEARS NORTH 78°37'00" WEST, A DISTANCE OF 244.92 FEET TO THE POINT OF BEGINNING, IN COOK COUNTY, ILLINOIS.

PARCEL V:

THAT PART OF THE FORMER CHICAGO, MILWAUKEE AND ST. PAUL RAILWAY COMPANY RIGHT OF WAY THROUGH LOTS 60 AND 68 TO 76, INCLUSIVE, AND THAT PART OF THE ALLEY WEST OF LOTS 68 TO 69 AND THAT PART OF THE ALLEY NORTH OF LOT 60 IN BLOCK 1 IN THE SUBDIVISION OF BLOCK 13 IN SHEFFIELD'S ADDITION TO CHICAGO IN SECTION 32, TOWNSHIP 40 NORTH, RANGE 14, EAST OF THE THIRD PRINCIPAL MERIDIAN, IN COOK COUNTY, ILLINOIS; AND ALSO

THAT PART OF VACATED NORTH KINGSBURY STREET VACATED BY ORDINANCE RECORDED AUGUST 13, 1984 AS DOCUMENT NUMBER 27212284 IN SECTION 32, TOWNSHIP 40 NORTH, RANGE 14, EAST OF THE THIRD PRINCIPAL MERIDIAN, DESCRIBED AS FOLLOWS: COMMENCING AT THE NORTH MOST CORNER OF BLOCK 1 IN THE SUBDIVISION OF BLOCK 13 IN SHEFFIELD'S ADDITION TO CHICAGO, IN THE EAST HALF OF THE NORTHWEST QUARTER OF SECTION 32 AFORESAID; THENCE SOUTH 46°14'43" EAST ALONG THE EASTERLY LINE OF BLOCK 1 AFORESAID, 271.29 FEET TO ITS POINT OF INTERSECTION WITH THE NORTHERLY LINE OF THE FORMER CHICAGO, MILWAUKEE AND ST. PAUL RAILWAY COMPANY RIGHT OF WAY, SAID POINT BEING THE POINT OF BEGINNING; THENCE SOUTH 46°14'43" EAST ALONG THE EASTERLY LINE OF BLOCK

1 AFORESAID, 69.53 FEET TO THE SOUTHERLY LINE OF THE FORMER CHICAGO, MILWAUKEE AND ST. PAUL RAILWAY COMPANY RIGHT OF WAY; THENCE NORTH 43°45'17" EAST 11.42 FEET TO THE WESTERLY LINE OF NORTH KINGSBURY STREET AS VACATED; THENCE NORTH 46°14'43" WEST ALONG THE WESTERLY LINE OF NORTH KINGSBURY STREET AS VACATED 69.53 FEET; THENCE SOUTH 43°45'17" WEST 11.42 FEET TO THE POINT OF BEGINNING, IN COOK COUNTY, ILLINOIS.

PARCEL V ALSO KNOWN AS:

THAT PART OF LOTS 1 THROUGH 98, INCLUSIVE IN BLOCK 1 IN THE SUBDIVISION OF BLOCK 13 IN SHEFFIELD'S ADDITION TO CHICAGO IN SECTION 32, TOWNSHIP 40 NORTH, RANGE 14, EAST OF THE THIRD PRINCIPAL MERIDIAN; TOGETHER WITH THE FORMER RIGHT OF WAY OF THE CHICAGO, MILWAUKEE AND ST. PAUL RAILWAY IN SAID BLOCK 1; TOGETHER WITH VACATED WEST CROOKED STREET AS VACATED PER ORDINANCE RECORDED AUGUST 22, 1960 AS DOCUMENT NUMBER 17943256; TOGETHER WITH THE VACATED ALLEY AS VACATED PER ORDINANCE RECORDED MAY 15, 1916 AS DOCUMENT NUMBER 5868006; TOGETHER WITH THE VACATED ALLEY AND VACATED WEST CROOKED STREET AS VACATED PER ORDINANCE RECORDED JULY 20, 1951 AS DOCUMENT NUMBER 15128221; TOGETHER WITH THE VACATED ALLEY LYING AS VACATED PER ORDINANCE RECORDED JANUARY 6, 1994 AS DOCUMENT NUMBER 94-014635; TOGETHER WITH THE VACATED NORTH KINGSBURY STREET VACATED BY ORDINANCE RECORDED AUGUST 13, 1984 AS DOCUMENT NUMBER 27212284, ALL TAKEN AS A TRACT AND DESCRIBED AS FOLLOWS:

COMMENCING AT THE NORTH MOST CORNER OF SAID BLOCK 1; THENCE SOUTH 01°51'31" EAST ALONG THE WEST LINE OF BLOCK 1 AFORESAID 162.45 FEET TO ITS POINT OF INTERSECTION WITH THE NORTHERLY LINE OF THE FORMER CHICAGO, MILWAUKEE AND ST. PAUL RAILWAY COMPANY RIGHT OF WAY SAID POINT BEING THE POINT OF BEGINNING; THENCE SOUTH 01°51'31" EAST ALONG THE WEST LINE OF BLOCK 1 AFORESAID 25.01 FEET TO ITS POINT OF INTERSECTION WITH THE SOUTHERLY LINE OF THE FORMER CHICAGO, MILWAUKEE AND ST. PAUL RAILWAY COMPANY RIGHT OF WAY; THENCE EASTERLY 247.83 FEET ALONG THE SOUTHERLY LINE OF THE FORMER CHICAGO, MILWAUKEE AND ST. PAUL RAILWAY COMPANY RIGHT OF WAY BEING THE ARC OF A CIRCLE HAVING A RADIUS OF 465.84 FEET CONCAVE SOUTHERLY AND WHOSE CHORD BEARS SOUTH 78°37'00" EAST, A DISTANCE OF 244.92 FEET TO ITS POINT OF INTERSECTION WITH THE EASTERLY LINE OF SAID BLOCK 1; THENCE NORTH 43°45'17" EAST 11.42 FEET TO THE WESTERLY LINE OF NORTH KINGSBURY STREET AS VACATED; THENCE NORTH 46°14'43" WEST ALONG THE WESTERLY LINE OF NORTH KINGSBURY STREET AS VACATED 69.53 FEET; THENCE SOUTH 43°45'17" WEST 11.42 FEET TO ITS POINT OF INTERSECTION WITH THE NORTHERLY LINE OF THE FORMER CHICAGO, MILWAUKEE AND ST. PAUL RAILWAY COMPANY RIGHT OF WAY; THENCE WESTERLY 193.60 FEET ALONG THE NORTHERLY LINE OF THE FORMER CHICAGO, MILWAUKEE AND ST. PAUL RAILWAY COMPANY

RIGHT OF WAY BEING THE ARC OF A CIRCLE HAVING A RADIUS OF 490.84 FEET CONCAVE SOUTHERLY AND WHOSE CHORD BEARS NORTH 82°27'22" WEST, A DISTANCE OF 192.35 FEET TO THE POINT OF BEGINNING, IN COOK COUNTY, ILLINOIS.

PARCEL W:

LOTS 61 TO 67 AND THAT PART OF LOTS 68 TO 73, TOGETHER WITH THAT PART OF THE VACATED ALLEY LYING ADJACENT TO LOT 60 AS VACATED PER ORDINANCE RECORDED JANUARY 6, 1994 AS DOCUMENT NUMBER 94-014635, LYING EAST AND NORTH OF THE FORMER RIGHT OF WAY OF THE CHICAGO, MILWAUKEE AND ST. PAUL RAILROAD IN BLOCK 1 IN SUBDIVISION OF BLOCK 13 IN SHEFFIELD'S ADDITION TO CHICAGO, IN THE EAST HALF OF THE NORTHWEST QUARTER OF SECTION 32, TOWNSHIP 40 NORTH, RANGE 14, EAST OF THE THIRD PRINCIPAL MERIDIAN, IN COOK COUNTY, ILLINOIS; AND ALSO

THAT PART OF VACATED NORTH KINGSBURY STREET VACATED BY ORDINANCE RECORDED AUGUST 13, 1984 AS DOCUMENT NUMBER 27212284 IN SECTION 32, TOWNSHIP 40 NORTH, RANGE 14, EAST OF THE THIRD PRINCIPAL MERIDIAN, DESCRIBED AS FOLLOWS: BEGINNING AT THE NORTH MOST CORNER OF IN BLOCK 1 IN THE SUBDIVISION OF BLOCK 13 IN SHEFFIELD'S ADDITION TO CHICAGO, IN THE EAST HALF OF THE NORTHWEST QUARTER OF SECTION 32 AFORESAID; THENCE SOUTH 46°14'43" EAST ALONG THE EASTERLY LINE OF BLOCK 1 AFORESAID, 271.29 FEET TO ITS POINT OF INTERSECTION WITH THE NORTHERLY LINE OF THE FORMER CHICAGO, MILWAUKEE AND ST. PAUL RAILWAY COMPANY RIGHT OF WAY; THENCE NORTH 43°45'17" EAST 11.42 FEET TO THE WESTERLY LINE OF NORTH KINGSBURY STREET AS VACATED; THENCE NORTH 46°14'43" WEST ALONG THE WESTERLY LINE OF NORTH KINGSBURY STREET AS VACATED 252.96 FEET TO A BEND THEREIN; THENCE NORTH 78°09'54" WEST ALONG THE WESTERLY LINE OF NORTH KINGSBURY STREET AS VACATED 21.60 FEET TO THE POINT OF BEGINNING, IN COOK COUNTY, ILLINOIS.

PARCEL W ALSO KNOWN AS:

THAT PART OF LOTS 1 THROUGH 98, INCLUSIVE IN BLOCK 1 IN THE SUBDIVISION OF BLOCK 13 IN SHEFFIELD'S ADDITION TO CHICAGO IN SECTION 32, TOWNSHIP 40 NORTH, RANGE 14, EAST OF THE THIRD PRINCIPAL MERIDIAN; TOGETHER WITH THE FORMER RIGHT OF WAY OF THE CHICAGO, MILWAUKEE AND ST. PAUL RAILWAY IN SAID BLOCK 1; TOGETHER WITH VACATED WEST CROOKED STREET AS VACATED PER ORDINANCE RECORDED AUGUST 22, 1960 AS DOCUMENT NUMBER 17943256; TOGETHER WITH THE VACATED ALLEY AS VACATED PER ORDINANCE RECORDED MAY 15, 1916 AS DOCUMENT NUMBER 5868006; TOGETHER WITH THE

VACATED ALLEY AND VACATED WEST CROOKED STREET AS VACATED PER ORDINANCE RECORDED JULY 20, 1951 AS DOCUMENT NUMBER 15128221; TOGETHER WITH THE VACATED ALLEY LYING AS VACATED PER ORDINANCE RECORDED JANUARY 6, 1994 AS DOCUMENT NUMBER 94-014635; TOGETHER WITH THE VACATED NORTH KINGSBURY STREET VACATED BY ORDINANCE RECORDED AUGUST 13, 1984 AS DOCUMENT NUMBER 27212284, ALL TAKEN AS A TRACT AND DESCRIBED AS FOLLOWS:

BEGINNING AT THE NORTH MOST CORNER OF SAID BLOCK 1; THENCE SOUTH 01°51'31" EAST ALONG THE WEST LINE OF BLOCK 1 AFORESAID 162.45 FEET TO ITS POINT OF INTERSECTION WITH THE NORTHERLY LINE OF THE FORMER CHICAGO, MILWAUKEE AND ST. PAUL RAILWAY COMPANY RIGHT OF WAY; THENCE EASTERLY 193.60 FEET ALONG THE NORTHERLY LINE OF THE FORMER CHICAGO, MILWAUKEE AND ST. PAUL RAILWAY COMPANY RIGHT OF WAY BEING THE ARC OF A CIRCLE HAVING A RADIUS OF 490.84 FEET CONCAVE SOUTHERLY AND WHOSE CHORD BEARS SOUTH 82°27'22" EAST, A DISTANCE OF 192.35 FEET TO ITS POINT OF INTERSECTION WITH THE EASTERLY LINE OF SAID BLOCK 1; THENCE NORTH 43°45'17" EAST 11.42 FEET TO THE WESTERLY LINE OF NORTH KINGSBURY STREET AS VACATED; THENCE NORTH 46°14'43" WEST ALONG THE WESTERLY LINE OF NORTH KINGSBURY STREET AS VACATED 252.96 FEET TO A BEND THEREIN; THENCE NORTH 78°09'54" WEST ALONG THE WESTERLY LINE OF NORTH KINGSBURY STREET AS VACATED 21.60 FEET TO THE POINT OF BEGINNING, IN COOK COUNTY, ILLINOIS.

PARCEL X:

LOT 5 IN BLOCK 14 IN SHEFFIELD'S ADDITION TO CHICAGO IN SECTION 32, TOWNSHIP 40 NORTH, RANGE 14, EAST OF THE THIRD PRINCIPAL MERIDIAN, IN COOK COUNTY, ILLINOIS.

PARCEL Y:

THE SOUTH 1/2 OF THE VACATED EAST/WEST 12-FOOT PUBLIC ALLEY, AS VACATED BY ORDINANCE RECORDED SEPTEMBER 14, 1966 AS DOCUMENT #19942469 LYING NORTH OF AND ADJOINING THE NORTH LINE OF LOT 5 IN BLOCK 14 IN SHEFFIELD'S ADDITION TO CHICAGO IN SECTION 32, TOWNSHIP 40 NORTH, RANGE 14, EAST OF THE THIRD PRINCIPAL MERIDIAN, IN COOK COUNTY, ILLINOIS.

PARCEL Z:

THAT PART OF LOTS 3 AND 4 IN BLOCK 8 IN SHEFFIELD'S ADDITION TO CHICAGO, IN SECTION 32, TOWNSHIP 40 NORTH, RANGE 14, EAST OF THE THIRD PRINCIPAL MERIDIAN, DESCRIBED AS FOLLOWS:

BEGINNING AT A POINT ON THE NORTH LINE OF SAID LOT 3, A DISTANCE OF 315.00 FEET WEST OF THE NORTHEAST CORNER THEREOF (BEING ALSO A DISTANCE OF 125.00 FEET EAST OF THE

NORTHWEST CORNER THEREOF); THENCE DUE WEST ON THE NORTH LINE OF SAID LOTS 3 AND 4 A DISTANCE OF 354.33 FEET TO A POINT; THENCE SOUTH PARALLEL TO THE EAST LINE OF SAID LOT 4, A DISTANCE OF 378.82 FEET TO A POINT ON THE NORTHERLY LINE OF THE MILWAUKEE ROAD (CHICAGO, MILWAUKEE, ST. PAUL AND PACIFIC RAILROAD) RIGHT OF WAY; THENCE NORTH 61 DEGREES, 05 MINUTES EAST ALONG SAID NORTHERLY RIGHT OF WAY LINE, A DISTANCE OF 261.99 FEET TO A POINT ON THE EAST LINE OF SAID LOT 4; THENCE DUE NORTH ON THE EAST LINE OF SAID LOT 4 (BEING THE WEST RIGHT OF WAY LINE OF THE SAID MILWAUKEE ROAD), A DISTANCE OF 5.71 FEET TO A POINT ON A LINE, THAT IS 5.0 FEET NORTHWESTERLY BY RIGHT ANGLE MEASURE, AND PARALLEL TO THE AFORESAID COURSE BEARING NORTH 61 DEGREES, 05 MINUTES EAST; THENCE NORTH 61 DEGREES, 05 MINUTES EAST ALONG THE NORTHERLY RIGHT OF WAY LINE OF SAID MILWAUKEE ROAD, A DISTANCE OF 61.97 FEET TO A POINT; THENCE NORTH 62 DEGREES, 17 MINUTES EAST ALONG THE NORTHERLY RIGHT OF WAY LINE OF SAID MILWAUKEE ROAD, A DISTANCE OF 59.22 FEET TO A POINT; THENCE NORTH 05 DEGREES, 32 MINUTES EAST, A DISTANCE OF 189.78 FEET TO THE POINT OF BEGINNING, (EXCEPT THE NORTH 33.00 FEET TAKEN OR USED FOR CORTLAND STREET), ALSO; THAT PART OF LOTS 3 AND 4 IN BLOCK 8 IN SHEFFIELD'S ADDITION TO CHICAGO IN SECTION 32, TOWNSHIP 40 NORTH, RANGE 14, EAST OF THE THIRD PRINCIPAL MERIDIAN, DESCRIBED AS FOLLOWS:

BEGINNING AT A POINT ON THE NORTH LINE OF SAID LOT 3, THAT IS 315.00 FEET WEST OF THE NORTHEAST CORNER THEREOF (BEING ALSO 125.00 FEET EAST OF THE NORTHWEST CORNER THEREOF OF SAID LOT); THENCE DUE SOUTH IN A LINE PARALLEL TO THE EAST LINE OF SAID LOT 3, A DISTANCE OF 179.23 FEET TO A POINT ON THE NORTHERLY LINE OF THE MILWAUKEE ROAD (CHICAGO, MILWAUKEE, ST. PAUL AND PACIFIC RAILROAD) RIGHT OF WAY BEING THE POINT OF BEGINNING; THENCE SOUTH 62 DEGREES, 17 MINUTES WEST ON SAID NORTHERLY RIGHT OF WAY LINE, A DISTANCE OF 79.93 FEET TO A POINT; THENCE SOUTH 61 DEGREES, 05 MINUTES WEST ON SAID NORTHERLY RIGHT OF LINE A DISTANCE OF 61.97 FEET TO A POINT ON THE LINE BETWEEN SAID LOTS 3 AND 4; THENCE DUE SOUTH ON SAID LOT LINE (BEING THE WEST RIGHT OF WAY LINE OF SAID MILWAUKEE ROAD) 5.71 FEET TO A POINT ON A LINE, THAT IS 5.00 FEET SOUTHEASTERLY BY RIGHT ANGLE MEASURE, AND PARALLEL TO THE AFORESAID COURSE, BEARING SOUTH 61 DEGREES, 05 MINUTES WEST; THENCE SOUTH 61 DEGREES, 05 MINUTES WEST, ALSO SAID NORTHERLY RIGHT OF WAY LINE, A DISTANCE OF 261.99 FEET TO A POINT IN THE WEST LINE OF THE EAST 229.33 FEET (AS MEASURED ON THE NORTH LINE OF SAID LOT 4) SAID POINT BEING 378.82 FEET SOUTH OF THE NORTH LINE THEREOF; THENCE DUE SOUTH ALONG SAID LINE TO THE SOUTHERLY LINE OF LOT 4 BEING THE CENTER LINE OF THE NORTH BRANCH OF THE CHICAGO RIVER; THENCE NORTHEASTERLY ON THE SOUTHERN LINE OF SAID LOTS 3 AND 4 BEING ALSO THE CENTERLINE OF THE NORTH BRANCH OF THE CHICAGO RIVER, TO A POINT ON SAID LINE, THAT IS 315.00 FEET WEST OF AND PARALLEL TO THE EAST LINE OF SAID LOT 3; THENCE NORTH ON THE AFORESAID PARALLEL LINE TO THE POINT OF BEGINNING, (EXCEPTING THEREFROM THE MILWAUKEE ROAD RIGHT OF WAY, AND ALSO EXCEPTING

THEREFROM THAT PART OF SAID LOT 3, LYING EAST OF THE FOLLOWING DESCRIBED DIAGONAL LINE: BEGINNING AT THE NORTHWEST CORNER OF SAID LOT, BEING IN THE CENTER LINE OF CORTLAND STREET; THENCE DUE EAST ON THE NORTH LINE OF SAID LOT, A DISTANCE OF 125.00 FEET TO THE POINT OF BEGINNING OF SAID DIAGONAL LINE; THENCE SOUTH 05 DEGREES, 32 MINUTES WEST TO THE SOUTHERLY LINE OF SAID LOT 3)

ALSO; THAT PART OF LOT 5 AND THE WEST 111.67 FEET OF LOT 4 IN BLOCK 8 IN SHEFFIELD'S ADDITION TO CHICAGO IN THE SOUTHWEST 1/4 OF SECTION 32, TOWNSHIP 40 NORTH, RANGE 14, EAST OF THE THIRD PRINCIPAL MERIDIAN, LYING SOUTH OF THE SOUTH LINE OF CORTLAND STREET (FORMERLY CLYBOURN AVENUE) AND NORTH OF THE RIGHT OF WAY AND RAILROAD LANDS OF THE CHICAGO, MILWAUKEE, ST. PAUL AND PACIFIC RAILROAD COMPANY ALL IN COOK COUNTY, ILLINOIS.

PARCEL AA:

THAT PART OF LOT 3 IN BLOCK 8 IN SHEFFIELD'S ADDITION TO CHICAGO, A SUBDIVISION IN SECTION 32, TOWNSHIP 40 NORTH, RANGE 14, EAST OF THE THIRD PRINCIPAL MERIDIAN, LYING SOUTHERLY OF A LINE 20.00 FEET SOUTHERLY OF, AS MEASURED ALONG THE RADIAL LINES, AND PARALLEL WITH THE CENTER LINE OF THE CURVED MAIN TRACK OF THE 500 LINE RAILROAD, EXCEPTING THEREFROM THAT PART OF SAID LOT 3, LYING WEST OF THE FOLLOWING DESCRIBED DIAGONAL LINE:

BEGINNING AT THE NORTHWEST CORNER OF SAID LOT, BEING IN THE CENTER LINE OF CORTLAND STREET; THENCE DUE EAST ON THE NORTH LINE OF SAID LOT, A DISTANCE OF 125.00 FEET TO THE POINT OF BEGINNING OF SAID DIAGONAL LINE; THENCE SOUTH 05 DEGREES, 32 MINUTES WEST TO THE SOUTHERLY LINE OF SAID LOT 3, ALSO EXCEPT THEREFROM THAT PORTION FALLING WITHIN THE FOLLOWING DESCRIBED LAND:

A PARCEL OF LAND COMPRISED OF PARTS OF LOT 5 TO 11, INCLUSIVE IN BLOCK 2 IN THE SUBDIVISION OF LOT 1 AND 2 IN BLOCK 8 OF SHEFFIELD'S ADDITION TO CHICAGO, IN SECTION 32, TOWNSHIP 40 NORTH, RANGE 14, EAST OF THE THIRD PRINCIPAL MERIDIAN; TOGETHER WITH PART OF LOT 3 IN BLOCK 8 IN SAID SHEFFIELD'S ADDITION, DESCRIBED AS FOLLOWS: COMMENCING AT THE NORTHEAST CORNER OF LOT 11 IN BLOCK 2; THENCE SOUTHEASTERLY ALONG THE NORTHEASTERLY LINE OF SAID LOT AND ALONG THE NORTHEASTERLY LINE OF LOTS 10 AND 9 IN SAID BLOCK 2 (SAID NORTHEASTERLY LINE ALSO BEING THE SOUTHWESTERLY LINE OF NORTH KINGSBURY STREET), A DISTANCE OF 217.66 FEET TO THE POINT OF BEGINNING; THENCE CONTINUING ALONG THE NORTHEASTERLY LINE OF LOTS 9, 8, 7, 6 AND 5, A DISTANCE OF 173.23 FEET; THENCE NORTHWESTERLY AND WESTERLY ALONG A CURVED LINE, CONVEX NORTHEASTERLY AND HAVING A RADIUS OF 663.00 FEET, A DISTANCE OF 392.34 FEET TO A POINT ON THE WEST LINE OF AFOREMENTIONED LOT 11, WHICH IS 143.35 FEET SOUTH OF THE

NORTHWEST CORNER OF SAID LOT, AS MEASURED ALONG SAID WEST LINE; THENCE SOUTH ALONG SAID WEST LINE, A DISTANCE OF 24.65 FEET TO AN ANGLE POINT IN SAID LINE; THENCE SOUTHWESTERLY ALONG THE NORTHWESTERLY LINE OF SAID LOT 11, AND ALONG SAID NORTHWESTERLY LINE EXTENDED SOUTHWESTERLY, A DISTANCE OF 131 FEET, MORE OR LESS TO THE EDGE OF WATER OF THE NORTH BRANCH OF THE CHICAGO RIVER; THENCE NORTHWESTERLY AND WESTERLY ALONG SAID EDGE OF WATER PASSING INTO LOT 3 AFORESAID, TO AN INTERSECTION WITH A LINE DRAWN SOUTH, PERPENDICULAR TO THE SOUTH LINE OF WEST CORTLAND STREET, FROM A POINT 185.00 FEET WEST OF THE AFOREMENTIONED NORTHWEST CORNER OF SAID LOT 11, AS MEASURED ALONG SAID SOUTH LINE; THENCE NORTH ALONG SAID PERPENDICULAR LINE A DISTANCE OF 56.00 FEET, MORE OR LESS TO A POINT 147.01 FEET SOUTH FROM SAID SOUTH LINE OF CORTLAND STREET; THENCE EASTERLY ALONG A CURVED LINE, CONVEX NORTHERLY AND HAVING A RADIUS OF 676.33 FEET, A DISTANCE OF 186.09 FEET TO A POINT ON THE EAST LINE OF SAID LOT 3 (BEING ALSO THE AFOREMENTIONED WEST LINE OF LOT 11), WHICH POINT IS 133.34 FEET SOUTH FROM THE NORTHWEST CORNER OF SAID LOT 11, AS MEASURED ALONG SAID WEST LINE; THENCE EASTERLY AND SOUTHEASTERLY ALONG A CURVED LINE, CONVEX NORTHEASTERLY AND HAVING A RADIUS OF 673.00 FEET, A DISTANCE OF 220.04 FEET TO A POINT; THENCE NORTHEASTERLY ALONG A STRAIGHT LINE, A DISTANCE OF 37.96 FEET TO THE POINT OF BEGINNING), IN COOK COUNTY, ILLINOIS.

PARCEL BB:

A TRACT OF LAND COMPRISING PARTS OF LOTS OF 5 TO 11, (BOTH INCLUSIVE) IN BLOCK 2 IN SUBDIVISION OF LOTS 1 AND 2 OF BLOCK 8 IN SHEFFIELD'S ADDITION TO CHICAGO, IN SECTION 32, TOWNSHIP 40 NORTH, RANGE 14, EAST OF THE THIRD PRINCIPAL MERIDIAN AND ALSO COMPRISING PARTS OF LOTS 3, 4 AND 5 IN BLOCK 8 IN SHEFFIELD'S ADDITION TO CHICAGO, IN SECTION 32, TOWNSHIP 40 NORTH, RANGE 14, EAST OF THE THIRD PRINCIPAL MERIDIAN, WHICH TRACT IS BOUNDED AND DESCRIBED AS FOLLOWS: COMMENCING AT THE INTERSECTION OF THE SOUTH LINE OF CORTLAND STREET (AS OCCUPIED) AND THE SOUTHWESTERLY LINE OF KINGSBURY STREET (AS OCCUPIED); THENCE SOUTHEASTERLY, ALONG THE SOUTHWESTERLY LINE OF SAID KINGSBURY STREET, A DISTANCE OF 248.90 FEET TO THE POINT OF BEGINNING; THENCE CONTINUING ALONG SAID SOUTHWESTERLY LINE, A DISTANCE OF 142.96 FEET TO A POINT OF INTERSECTION WITH AN ARC OF A CIRCLE; THENCE NORTHWESTERLY ALONG THE ARC OF A CIRCLE, (WHICH ARC IS CONVEX NORTHERLY AND HAS A RADIUS OF 663.0 FEET), AN ARC DISTANCE OF 393.18 FEET, TO A POINT ON THE WEST LINE OF SAID LOT 11; THENCE SOUTHERLY, ALONG SAID WEST LINE OF SAID LOT 11, A DISTANCE OF 2.99 FEET TO A POINT OF INTERSECTION WITH AN ARC OF A CIRCLE; THENCE SOUTHWESTERLY ALONG THE ARC OF A CIRCLE, (WHICH ARC IS CONVEX NORTHWESTERLY, HAS A RADIUS OF 663.0 FEET, AND IS 20.00 FEET SOUTHERLY OF AND PARALLEL TO THE CENTERLINE OF THE MAIN RAILROAD TRACK), AN ARC DISTANCE OF 375.54 FEET, TO A POINT OF TANGENCY WITH THE NEXT DESCRIBED COURSE; THENCE SOUTH 61

DEGREES, 03 MINUTES WEST ALONG THE SOUTHEASTERLY LINE OF RAILROAD PROPERTY, AS PER DOCUMENT 2922193 (AS RECORDED WITH THE COUNTY RECORDER FOR COOK COUNTY, ILLINOIS), A DISTANCE OF 404.62 FEET; THENCE SOUTH 19 DEGREES, 03 MINUTES, 20 SECONDS WEST, A DISTANCE OF 40.92 FEET; THENCE NORTH 86 DEGREES, 19 MINUTES, 40 SECONDS WEST, A DISTANCE OF 62.47 FEET; THENCE NORTH 51 DEGREES, 10 MINUTES, 30 SECONDS WEST, A DISTANCE OF 139.25 FEET; THENCE NORTH 26 DEGREES, 00 MINUTE WEST, A DISTANCE OF 36.64 FEET; THENCE SOUTH 60 DEGREES, 13 MINUTES EAST ALONG THE NORTHERLY LINE OF RAILROAD PROPERTY, AS PER SAID DOCUMENT 2922193, A DISTANCE OF 107.0 FEET; THENCE SOUTH 80 DEGREES, 16 MINUTES EAST, ALONG THE NORTHERLY LINE OF RAILROAD PROPERTY, AS PER SAID DOCUMENT 2922193, A DISTANCE OF 61.0 FEET; THENCE NORTH 61 DEGREES, 03 MINUTES EAST ALONG THE NORTHWESTERLY LINE OF RAILROAD PROPERTY, AS PER SAID DOCUMENT 2922193, A DISTANCE OF 360.79 FEET TO A POINT ON THE EAST LINE OF SAID LOT 4; THENCE NORTH 00 DEGREES, 01 MINUTES EAST ALONG THE EAST LINE OF SAID LOT 4, A DISTANCE OF 5.71 FEET; THENCE NORTH 61 DEGREES, 05 MINUTES EAST ALONG THE NORTHERLY RIGHT OF WAY LINE OF SAID MILWAUKEE ROAD, A DISTANCE OF 61.97 FEET TO A POINT; THENCE NORTH 62 DEGREES, 17 MINUTES EAST ALONG THE NORTHERLY RIGHT OF WAY LINE OF SAID MILWAUKEE ROAD, A DISTANCE OF 59.22 FEET TO A POINT; THENCE NORTH 05 DEGREES, 32 MINUTES EAST, A DISTANCE OF 56.02 FEET; THENCE SOUTH 89 DEGREES, 59 MINUTES EAST, A DISTANCE OF 326.0 FEET TO A POINT ON THE EAST LINE OF SAID LOT 3; THENCE SOUTHERLY, ALONG THE EAST LINE OF SAID LOT 3, A DISTANCE OF 9.30 FEET TO A POINT OF INTERSECTION WITH AN ARC OF A CIRCLE; THENCE SOUTHEASTERLY ALONG THE ARC OF A CIRCLE, (WHICH ARC IS CONCAVE SOUTHWESTERLY AND HAS A RADIUS OF 697.0 FEET), AN ARC DISTANCE OF 272.63 FEET TO THE POINT OF BEGINNING, (EXCEPT THEREFROM THAT PORTION FALLING WITHIN THE FOLLOWING DESCRIBED LAND:

A PARCEL OF LAND COMPRISED OF PARTS OF LOT 5 TO 11, INCLUSIVE IN BLOCK 2 IN THE SUBDIVISION OF LOT 1 AND 2 IN BLOCK 8 OF SHEFFIELD'S ADDITION TO CHICAGO, IN SECTION 32, TOWNSHIP 40 NORTH, RANGE 14, EAST OF THE THIRD PRINCIPAL MERIDIAN; TOGETHER WITH PART OF LOT 3 IN BLOCK 8 IN SAID SHEFFIELD'S ADDITION, DESCRIBED AS FOLLOWS: COMMENCING AT THE NORTHEAST CORNER OF LOT 11 IN BLOCK 2; THENCE SOUTHEASTERLY ALONG THE NORTHEASTERLY LINE OF SAID LOT AND ALONG THE NORTHEASTERLY LINE OF LOTS 10 AND 9 IN SAID BLOCK 2 (SAID NORTHEASTERLY LINE ALSO BEING THE SOUTHWESTERLY LINE OF NORTH KINGSBURY STREET), A DISTANCE OF 217.66 FEET TO THE POINT OF BEGINNING; THENCE CONTINUING ALONG THE NORTHEASTERLY LINE OF LOTS 9, 8, 7, 6 AND 5, A DISTANCE OF 173.23 FEET; THENCE NORTHWESTERLY AND WESTERLY ALONG A CURVED LINE, CONVEX NORTHEASTERLY AND HAVING A RADIUS OF 663.00 FEET, A DISTANCE OF 392.34 FEET TO A POINT ON THE WEST LINE OF AFOREMENTIONED LOT 11, WHICH IS 143.35 FEET SOUTH OF THE NORTHWEST CORNER OF SAID LOT, AS MEASURED ALONG SAID WEST LINE; THENCE SOUTH ALONG SAID WEST LINE, A DISTANCE OF 24.65 FEET TO AN ANGLE POINT IN SAID LINE; THENCE

SOUTHWESTERLY ALONG THE NORTHWESTERLY LINE OF SAID LOT 11, AND ALONG SAID NORTHWESTERLY LINE EXTENDED SOUTHWESTERLY, A DISTANCE OF 131 FEET, MORE OR LESS TO THE EDGE OF WATER OF THE NORTH BRANCH OF THE CHICAGO RIVER; THENCE NORTHWESTERLY AND WESTERLY ALONG SAID EDGE OF WATER PASSING INTO LOT 3 AFORESAID, TO AN INTERSECTION WITH A LINE DRAWN SOUTH, PERPENDICULAR TO THE SOUTH LINE OF WEST CORTLAND STREET, FROM A POINT 185.00 FEET WEST OF THE AFOREMENTIONED NORTHWEST CORNER OF SAID LOT 11, AS MEASURED ALONG SAID SOUTH LINE; THENCE NORTH ALONG SAID PERPENDICULAR LINE, A DISTANCE OF 56 FEET, MORE OR LESS TO A POINT 147.01 FEET SOUTH FROM SAID SOUTH LINE OF CORTLAND STREET; THENCE EASTERLY ALONG A CURVED LINE, CONVEX NORTHERLY AND HAVING A RADIUS OF 676.33 FEET, A DISTANCE OF 186.09 FEET TO A POINT ON THE EAST LINE OF SAID LOT 3 (BEING ALSO THE AFOREMENTIONED WEST LINE OF LOT 11), WHICH POINT IS 133.34 FEET SOUTH FROM THE NORTHWEST CORNER OF SAID LOT 11, AS MEASURED ALONG SAID WEST LINE; THENCE EASTERLY AND SOUTHEASTERLY ALONG A CURVED LINE, CONVEX NORTHEASTERLY AND HAVING A RADIUS OF 673.00 FEET, A DISTANCE OF 220.04 FEET TO A POINT; THENCE NORTHEASTERLY ALONG A STRAIGHT LINE, A DISTANCE OF 37.96 FEET TO THE POINT OF BEGINNING), IN COOK COUNTY, ILLINOIS.

PARCEL CC:

ALL THAT PART OF NORTH SOUTHPORT AVENUE VACATED BY ORDINANCE RECORDED JANUARY 5, 1994 AS DOCUMENT 94-014634, IN COOK COUNTY, ILLINOIS, LYING EAST OF THE EAST LINE OF LOTS 1 TO 4, BOTH INCLUSIVE, IN BLOCK 5 IN W. F. DOMINICK'S SUBDIVISION OF LOTS 1, 2 AND 3 IN BLOCK 14 OF SHEFFIELD'S ADDITION TO CHICAGO IN SECTION 32, TOWNSHIP 40 NORTH, RANGE 14, EAST OF THE THIRD PRINCIPAL MERIDIAN; LYING EAST OF THE EAST LINE OF LOT 1 IN BLOCK 1 IN J. F. LAWRENCE'S SUBDIVISION OF LOT 4 IN BLOCK 14 IN SHEFFIELD'S ADDITION AFOREMENTIONED: LYING EAST OF THE EAST LINE OF LOT 1 IN BLOCK 2 IN J. F. LAWRENCE'S SUBDIVISION AFOREMENTIONED; LYING EAST OF A LINE DRAWN FROM THE SOUTHEAST CORNER OF LOT 4 IN BLOCK 5 IN W. F. DOMINICK'S SUBDIVISION AFOREMENTIONED TO THE NORTHEAST CORNER OF LOT 1 IN BLOCK 1 IN J. F. LAWRENCE'S SUBDIVISION AFOREMENTIONED; LYING EAST OF A LINE DRAWN FROM THE SOUTHEAST CORNER OF LOT 1 IN BLOCK 1 TO THE NORTHEAST CORNER OF LOT 1 IN BLOCK 2 IN J. F. LAWRENCE'S SUBDIVISION AFOREMENTIONED; LYING EAST OF A LINE DRAWN FROM THE SOUTHEAST CORNER OF LOT 1 IN BLOCK 1 IN J. F. LAWRENCE'S SUBDIVISION AFOREMENTIONED TO THE NORTHEAST CORNER OF LOT 5 IN BLOCK 14 IN SHEFFIELD'S ADDITION TO CHICAGO AFOREMENTIONED; LYING EAST OF THE EAST LINE OF LOT 5 IN BLOCK 14 IN SHEFFIELD'S ADDITION TO CHICAGO AFOREMENTIONED; LYING WEST OF THE WEST LINE OF LOTS 43, 44, 45, 48, 49 AND THE WEST LINE OF LOTS 51 TO 63, BOTH INCLUSIVE; LYING WEST OF A LINE DRAWN FROM THE SOUTHWEST CORNER OF LOT 61 TO THE NORTHWEST CORNER OF LOT 60; LYING WEST OF A LINE DRAWN FROM THE SOUTHWEST CORNER OF LOT 45 TO THE NORTHWEST CORNER OF LOT 44 (SAID LINE BEING THE WEST LINE

OF WEST CROOKED STREET VACATED BY ORDINANCE PASSED JUNE 10, 1960 RECORDED AUGUST 22, 1960 AS DOCUMENT 17943256) ALL IN BLOCK 1 IN SUBDIVISION OF BLOCK 13 IN SHEFFIELD'S ADDITION TO CHICAGO IN SECTION 32; LYING NORTH OF A LINE DRAWN FROM THE SOUTHEAST CORNER OF LOT 5 IN BLOCK 14 IN SHEFFIELD'S ADDITION TO CHICAGO AFOREMENTIONED TO THE SOUTHWEST CORNER OF LOT 43 IN BLOCK 1 IN SUBDIVISION OF BLOCK 13 AFOREMENTIONED; AND LYING SOUTH OF THE EASTWARDLY EXTENSION OF THE NORTH LINE OF LOT 1 IN BLOCK 5 IN W. F. DOMINICK'S SUBDIVISION AFOREMENTIONED, ALSO

ALL THAT PART OF WEST ARMITAGE AVENUE VACATED BY ORDINANCE RECORDED JANUARY 5, 1994 AS DOCUMENT 94-014634, IN COOK COUNTY, ILLINOIS, LYING SOUTH OF THE SOUTH LINE OF LOTS 1 TO 15, BOTH INCLUSIVE, IN BLOCK 1; LYING NORTH OF THE NORTH LINE OF LOTS 1 TO 13, BOTH INCLUSIVE, IN BLOCK 2; LYING WEST OF A LINE DRAWN FROM THE SOUTHEAST CORNER OF LOT 1 IN BLOCK 1 TO THE NORTHEAST CORNER OF LOT 1 IN BLOCK 2; AND LYING EASTERLY OF A LINE DRAWN FROM A POINT ON THE SOUTH LINE OF LOT 15 IN BLOCK 1, WHICH IS 346.58 FEET WEST OF THE WEST LINE OF NORTH SOUTHPORT AVENUE, AS MEASURED ON THE NORTH LINE OF VACATED WEST ARMITAGE AVENUE, TO A POINT ON THE NORTH LINE OF LOT 13 IN BLOCK 2, WHICH IS 331.58 FEET WEST OF THE WEST LINE OF VACATED NORTH SOUTHPORT AVENUE AS MEASURED ON THE SOUTH LINE OF VACATED WEST ARMITAGE AVENUE, (EXCEPTING THEREFROM THAT PORTION OF SAID WEST ARMITAGE AVENUE, LYING WEST OF A LINE DRAWN FROM A POINT ON THE SOUTH LINE OF SAID LOT 15, WHICH IS 334.69 FEET WEST OF THE WEST LINE OF NORTH SOUTHPORT AVENUE, TO A POINT ON THE NORTH LINE OF SAID LOT 13, WHICH IS 334.69 FEET WEST OF THE WEST LINE OF NORTH SOUTHPORT AVENUE) ALL IN J. F. LAWRENCE'S SUBDIVISION AFOREMENTIONED.

PARCEL DD:

THAT PART OF THE 12 FOOT VACATED ALLEY AS VACATED BY ORDINANCE RECORDED JANUARY 5, 1994 AS DOCUMENT 94-014634, IN COOK COUNTY, ILLINOIS, DESCRIBED AS FOLLOWS: BEGINNING AT THE SOUTHEAST CORNER OF LOT 4 IN BLOCK 5 IN W. F. DOMINICK'S SUBDIVISION OF LOTS 1, 2 AND 3 IN BLOCK 14 OF SHEFFIELD'S ADDITION TO CHICAGO IN SECTION 32, TOWNSHIP 40 NORTH, RANGE 14 EAST OF THE THIRD PRINCIPAL MERIDIAN; THENCE SOUTH 01°51'31" EAST 12.00 FEET TO THE NORTHEAST CORNER OF LOT 1 IN BLOCK 1 IN J. F. LAWRENCE'S SUBDIVISION OF LOT 4 IN BLOCK 14 IN SHEFFIELD'S ADDITION AFORESAID; THENCE SOUTH 88°10'29" WEST ALONG THE SOUTH LINE OF SAID VACATED ALLEY 182.17 FEET TO THE WESTERLY LINE THEREOF; THENCE NORTH 01°51'31" WEST 6.00 FEET TO THE NORTH LINE OF THE SOUTH HALF OF SAID VACATED ALLEY; THENCE NORTH 88°10'29" EAST ALONG THE LAST MENTIONED NORTH LINE 46.17 FEET THE SOUTHERLY EXTENSION OF THE EAST LINE OF LOT 5 IN BLOCK 5 IN W. F. DOMINICK'S SUBDIVISION AFORESAID; THENCE NORTH 01°51'31" WEST ALONG SAID SOUTHERLY EXTENSION 6.00 FEET TO THE SOUTHEAST CORNER OF SAID LOT 5; THENCE NORTH

88°10'29" EAST ALONG THE NORTH LINE OF SAID VACATED ALLEY 136.00 FEET TO THE POINT OF BEGINNING, IN COOK COUNTY, ILLINOIS.

PARCEL EE:

THAT PART OF LOTS 9 AND 10 IN BLOCK 2 IN THE SUBDIVISION OF LOTS 1 AND 2 IN BLOCK 8 OF SHEFFIELD'S ADDITION TO CHICAGO, IN SECTION 32, TOWNSHIP 32 NORTH, RANGE 14 EAST OF THE THIRD PRINCIPAL MERIDIAN, DESCRIBED AS FOLLOWS: COMMENCING AT THE NORTHEAST CORNER OF LOT 11 IN SAID BLOCK 2 BEING ALSO THE POINT OF INTERSECTION OF THE SOUTH LINE OF WEST CORTLAND STREET WITH THE SOUTHWESTERLY LINE OF NORTH KINGSBURY STREET; THENCE SOUTHEASTERLY ALONG THE SOUTHWESTERLY LINE OF NORTH KINGSBURY STREET, HAVING AN ASSUMED BEARING OF SOUTH 46 DEGREES 43 MINUTES 07 SECONDS EAST, A DISTANCE OF 217.66 FEET TO THE POINT OF BEGINNING; THENCE SOUTH 43 DEGREES 16 MINUTES 53 SECONDS WEST 11.94 FEET; THENCE WESTERLY 64.98 FEET ALONG THE ARC OF A CIRCLE HAVING A RADIUS OF 697.00 FEET, CONCAVE SOUTHERLY AND WHOSE CHORD BEARS NORTH 71 DEGREES 40 MINUTES 47 SECONDS WEST, A DISTANCE OF 64.96 FEET; THENCE NORTH 64 DEGREES 09 MINUTES 00 SECONDS EAST 42.12 FEET TO THE SOUTHWESTERLY LINE OF NORTH KINGSBURY STREET; THENCE SOUTH 64 DEGREES 43 MINUTES 07 SECONDS EAST ALONG THE SOUTHWESTERLY LINE OF NORTH KINGSBURY STREET 43.89 FEET TO THE POINT OF BEGINNING, IN COOK COUNTY, ILLINOIS.

PARCEL Z, AA, BB AND EE ALSO KNOWN AS:

THAT PART OF LOTS 3, 4 AND 5 IN BLOCK 8 IN SHEFFIELD'S ADDITION TO CHICAGO IN THE SOUTHWEST 1/4 OF SECTION 32, TOWNSHIP 40 NORTH, RANGE 14, EAST OF THE THIRD PRINCIPAL MERIDIAN, TOGETHER WITH LOTS OF 5 TO 11, INCLUSIVE IN BLOCK 2 IN SUBDIVISION OF LOTS 1 AND 2 OF BLOCK 8 IN SHEFFIELD'S ADDITION TO CHICAGO AFORESAID, TAKEN AS A TRACT AND DESCRIBED AS FOLLOWS:

COMMENCING AT THE NORTH EAST CORNER OF SAID LOT 3; THENCE SOUTH 88°18'03" WEST ALONG THE NORTH LINE THEREOF 315.00 FEET; THENCE SOUTH 03°50'39" WEST 33.16 FEET TO THE SOUTH LINE OF WEST CORTLAND STREET AND THE POINT OF BEGINNING; THENCE SOUTH 03°50'39" WEST 100.63 FEET; THENCE NORTH 88°16'19" EAST 327.92 FEET TO A POINT ON THE EAST LINE OF SAID LOT 3; THENCE SOUTH 01°41'57" EAST ALONG SAID EAST LINE 9.30 FEET; THENCE EASTERLY 174.84 FEET ALONG THE ARC OF A CIRCLE HAVING A RADIUS OF 697.00 FEET CONCAVE SOUTHERLY AND WHOSE CHORD BEARS SOUTH 81°32'13" EAST, A DISTANCE OF 174.38 FEET; THENCE NORTH 64°09'00" EAST 42.12 FEET TO THE SOUTHWESTERLY LINE OF

NORTH KINGSBURY STREET; THENCE SOUTH 46°43'07" EAST ALONG SAID SOUTHWESTERLY LINE 43.89 FEET; THENCE SOUTH 43°16'53" WEST 37.96 FEET; THENCE WESTERLY 220.45 FEET ALONG THE ARC OF A CIRCLE HAVING A RADIUS OF 673.00 FEET CONCAVE SOUTHERLY AND WHOSE CHORD BEARS NORTH 79°14'01" WEST, A DISTANCE OF 219.46 FEET TO A POINT ON THE EAST LINE OF SAID LOT 3; THENCE WESTERLY 186.09 FEET ALONG THE ARC OF A CIRCLE HAVING A RADIUS OF 676.33 FEET CONCAVE SOUTHERLY AND WHOSE CHORD BEARS SOUTH 84°04'26" WEST, A DISTANCE OF 185.50 FEET TO AN INTERSECTION WITH A LINE DRAWN SOUTH, PERPENDICULAR TO THE SOUTH LINE OF WEST CORTLAND STREET, FROM A POINT 185.00 FEET WEST OF THE NORTHWEST CORNER OF SAID LOT 11, AS MEASURED ALONG SAID SOUTH LINE; THENCE SOUTH 01°41'57" EAST ALONG SAID PERPENDICULAR LINE 56.00 FEET; THENCE SOUTH 83°39'22" EAST 11.37 FEET; THENCE SOUTH 70°53'56" EAST 50.08 FEET; THENCE SOUTH 49°46'38" EAST 51.36 FEET TO POINT ON THE NORTHWESTERLY LINE OF SAID LOT 11; THENCE SOUTH 43°18'03" WEST ALONG THE SOUTHWESTERLY EXTENSION OF THE NORTHWESTERLY LINE OF SAID LOT 11 A DISTANCE OF 74.23 FEET TO THE SOUTH LINE OF LOT 3; THE NEXT 8 COURSES BEING ALONG THE SOUTH LINE OF SAID LOT 3; THENCE NORTH 77°29'18" WEST 44.01 FEET; THENCE SOUTH 86°56'27" WEST 57.52 FEET; THENCE SOUTH 72°22'52" WEST 37.43 FEET; THENCE SOUTH 60°06'09" WEST 42.73 FEET; THENCE SOUTH 63°16'09" WEST 40.75 FEET; THENCE SOUTH 58°24'03" WEST 35.59 FEET; THENCE SOUTH 60°44'08" WEST 34.28 FEET; THENCE SOUTH 59°11'16" WEST 30.72 FEET TO THE SOUTHEAST CORNER OF SAID LOT 4; THENCE SOUTH 54°23'01" WEST ALONG THE SOUTH LINE OF SAID LOT 4 A DISTANCE OF 132.93 FEET; THENCE SOUTH 62°25'32" WEST ALONG THE SOUTH LINE OF SAID LOT 4 A DISTANCE OF 132.29 FEET TO A POINT ON THE EAST LINE OF THE WEST 111.67 FEET OF SAID LOT 4; THENCE NORTH 01°41'57" WEST ALONG SAID EAST LINE 133.86 FEET; THENCE SOUTH 59°23'03" WEST 44.82 FEET; THENCE SOUTH 17°23'23" WEST 40.92 FEET; THENCE NORTH 87°59'37" WEST 62.47 FEET; THENCE NORTH 52°50'27" WEST 139.25 FEET; THENCE NORTH 27°39'57" WEST 36.64 FEET; THENCE SOUTH 88°18'12" WEST 54.31 FEET TO THE WEST LINE OF SAID LOT 5; THENCE NORTH 18°03'47" WEST ALONG THE WEST LINE OF SAID LOT 5 A DISTANCE OF 171.36 FEET; THENCE NORTH 13°28'04" WEST ALONG THE WEST LINE OF SAID LOT 5 A DISTANCE OF 98.96 FEET; THENCE NORTH 09°57'21" WEST ALONG THE WEST LINE OF SAID LOT 5 A DISTANCE OF 69.46 FEET TO THE SOUTH LINE OF WEST CORTLAND STREET; THENCE NORTH 88°18'03" EAST ALONG THE SOUTH LINE OF WEST CORTLAND STREET 723.31 FEET TO THE POINT OF BEGINNING, IN COOK COUNTY, ILLINOIS.

**CITY OF CHICAGO
ECONOMIC DISCLOSURE STATEMENT
AND AFFIDAVIT**

SECTION I -- GENERAL INFORMATION

A. Legal name of the Disclosing Party submitting this EDS. Include d/b/a/ if applicable:

Alloy Property Holdings 2, LLC

Check ONE of the following three boxes:

Indicate whether the Disclosing Party submitting this EDS is:

1. the Applicant

OR

2. a legal entity currently holding, or anticipated to hold within six months after City action on the contract, transaction or other undertaking to which this EDS pertains (referred to below as the "Matter"), a direct or indirect interest in excess of 7.5% in the Applicant. State the Applicant's legal name: Alloy Property Company 2, LLC ~~Property Owner~~ ~~Property Owner's~~

OR

3. a legal entity with a direct or indirect right of control of the Applicant (see Section II(B)(1)) State the legal name of the entity in which the Disclosing Party holds a right of control:

B. Business address of the Disclosing Party: 2711 N. Haskell Avenue, Suite 1700, Dallas, TX 75204

C. Telephone: _____ Fax: 312-874-7008 Email: _____

D. Name of contact person: Anna Simpson

E. Federal Employer Identification No. (if you have one): _____

F. Brief description of the Matter to which this EDS pertains. (Include project number and location of property, if applicable):

Application for planned development for property located on Exhibit A attached hereto

G. Which City agency or department is requesting this EDS? DPD

If the Matter is a contract being handled by the City's Department of Procurement Services, please complete the following:

Specification # N/A and Contract # N/A

SECTION II -- DISCLOSURE OF OWNERSHIP INTERESTS

A. NATURE OF THE DISCLOSING PARTY

1. Indicate the nature of the Disclosing Party:

- Person
 - Publicly registered business corporation
 - Privately held business corporation
 - Sole proprietorship
 - General partnership
 - Limited partnership
 - Trust
 - Limited liability company
 - Limited liability partnership
 - Joint venture
 - Not-for-profit corporation
- (Is the not-for-profit corporation also a 501(c)(3))?
- Yes No
- Other (please specify)
-

2. For legal entities, the state (or foreign country) of incorporation or organization, if applicable:

Delaware

3. For legal entities not organized in the State of Illinois: Has the organization registered to do business in the State of Illinois as a foreign entity?

- Yes No Organized in Illinois

B. IF THE DISCLOSING PARTY IS A LEGAL ENTITY:

1. List below the full names and titles, if applicable, of: (i) all executive officers and all directors of the entity; (ii) **for not-for-profit corporations**, all members, if any, which are legal entities (if there are no such members, write "no members which are legal entities"); (iii) **for trusts, estates or other similar entities**, the trustee, executor, administrator, or similarly situated party; (iv) **for general or limited partnerships, limited liability companies, limited liability partnerships or joint ventures**, each general partner, managing member, manager or any other person or legal entity that directly or indirectly controls the day-to-day management of the ~~Applicant~~ ^{Property Owner}

NOTE: Each legal entity listed below must submit an EDS on its own behalf.

Name	Title
See Attachment 2-1	

2. Please provide the following information concerning each person or legal entity having a direct or indirect, current or prospective (i.e. within 6 months after City action) beneficial interest (including ownership) in excess of 7.5% of the ~~Applicant~~ ^{Property Owner}. Examples of such an interest include shares in a corporation, partnership interest in a partnership or joint venture, interest of a member or manager in a

Attachment 2-1

Section II.B.1. List below the full names and titles of all executive officers and all directors of the entity.

Marc L. Lipsky, President

Laura Sims, Vice President and Assistant Secretary

Mark S. Schuck, Vice President

Steven R. Shearer, Vice President

Summer Trejo, Vice President and Secretary

Susan Kiker, Vice President

Alloy Property Holdings 2, LLC – Managing Member

limited liability company, or interest of a beneficiary of a trust, estate or other similar entity. If none, state "None."

NOTE: Each legal entity listed below may be required to submit an EDS on its own behalf.

Name	Business Address	Percentage Interest in the	Property Owner Applicant
See Attachment 3-1			

SECTION III -- INCOME OR COMPENSATION TO, OR OWNERSHIP BY, CITY ELECTED OFFICIALS

Has the Disclosing Party provided any income or compensation to any City elected official during the 12-month period preceding the date of this EDS? Yes No

Does the Disclosing Party reasonably expect to provide any income or compensation to any City elected official during the 12-month period following the date of this EDS? Yes No

If "yes" to either of the above, please identify below the name(s) of such City elected official(s) and describe such income or compensation:

Does any City elected official or, to the best of the Disclosing Party's knowledge after reasonable inquiry, any City elected official's spouse or domestic partner, have a financial interest (as defined in Chapter 2-156 of the Municipal Code of Chicago ("MCC")) in the Disclosing Party?

Yes No

If "yes," please identify below the name(s) of such City elected official(s) and/or spouse(s)/domestic partner(s) and describe the financial interest(s).

SECTION IV -- DISCLOSURE OF SUBCONTRACTORS AND OTHER RETAINED PARTIES

The Disclosing Party must disclose the name and business address of each subcontractor, attorney, lobbyist (as defined in MCC Chapter 2-156), accountant, consultant and any other person or entity whom the Disclosing Party has retained or expects to retain in connection with the Matter, as well as the nature of the relationship, and the total amount of the fees paid or estimated to be paid. The Disclosing Party is not required to disclose employees who are paid solely through the Disclosing Party's regular payroll. If the Disclosing Party is uncertain whether a disclosure is required under this Section, the Disclosing Party must either ask the City whether disclosure is required or make the disclosure.

Attachment 3-1

Section II. B.2. Please provide the following information concerning each person or entity having a direct or indirect, current or prospective (i.e. within 6 months after City action) beneficial interest (including ownership) in excess of 7.5% of the Applicant.

<u>Name</u>	<u>Business Address</u>	<u>Percentage Interest in the Applicant</u>
Alloy Property Holdings, LLC	2711 N. Haskell Avenue, Suite 1700 Dallas, TX 75204	100% - Direct
Alloy Lower Joint Venture, LLC	2711 N. Haskell Avenue, Suite 1700 Dallas, TX 75204	100% - Indirect
LSREF4 Alloy Property Holdings, LLC	2711 N. Haskell Avenue, Suite 1700 Dallas, TX 75204	85% - Indirect
Sterling Bay LY, LLC	1330 W. Fulton St., Suite 800 Chicago, IL 60607	15% - Indirect
Sterling Bay LY Investors, LLC	1330 W. Fulton St., Suite 800 Chicago, IL 60607	15% - Indirect
SBCP II Qualified Purchasers, LP	1330 W. Fulton St., Suite 800 Chicago, IL 60607	12.5% - Indirect
LSREF4 Alloy Super Holdings, LLC	2711 N. Haskell Avenue, Suite 1700 Dallas, TX 75204	85% - Indirect
Alloy Upper Joint Venture, LLC	2711 N. Haskell Avenue, Suite 1700 Dallas, TX 75204	85% - Indirect
LSREF4 Super REIT Partners, L.P.	2711 N. Haskell Avenue, Suite 1700 Dallas, TX 75204	85% - Indirect
Lone Star Real Estate Fund IV (U.S.), L.P.	2711 N. Haskell Avenue, Suite 1700 Dallas, TX 75204	42% - Indirect
LSF RE IV International, L.P.	2711 N. Haskell Avenue, Suite 1700	Current 41% - Indirect
LSF RE IV Capital Investments, L.P.	2711 N. Haskell Avenue, Suite 1700 Dallas, TX 75204	Future 41% - Indirect

Name (indicate whether retained or anticipated to be retained)	Business Address	Relationship to Disclosing Party (subcontractor, attorney, lobbyist, etc.)	Fees (indicate whether paid or estimated.) NOTE: "hourly rate" or "t.b.d." is not an acceptable response.
--	------------------	--	--

(Add sheets if necessary)

Check here if the Disclosing Party has not retained, nor expects to retain, any such persons or entities.

SECTION V -- CERTIFICATIONS

A. COURT-ORDERED CHILD SUPPORT COMPLIANCE

Under MCC Section 2-92-415, substantial owners of business entities that contract with the City must remain in compliance with their child support obligations throughout the contract's term.

Has any person who directly or indirectly owns 10% or more of the Disclosing Party been declared in arrearage on any child support obligations by any Illinois court of competent jurisdiction?

Yes No No person directly or indirectly owns 10% or more of the Disclosing Party.

If "Yes," has the person entered into a court-approved agreement for payment of all support owed and is the person in compliance with that agreement?

Yes No

B. FURTHER CERTIFICATIONS

1. [This paragraph 1 applies only if the Matter is a contract being handled by the City's Department of Procurement Services.] In the 5-year period preceding the date of this EDS, neither the Disclosing Party nor any Affiliated Entity [see definition in (5) below] has engaged, in connection with the performance of any public contract, the services of an integrity monitor, independent private sector inspector general, or integrity compliance consultant (i.e., an individual or entity with legal, auditing, investigative, or other similar skills, designated by a public agency to help the agency monitor the activity of specified agency vendors as well as help the vendors reform their business practices so they can be considered for agency contracts in the future, or continue with a contract in progress).

2. The Disclosing Party and its Affiliated Entities are not delinquent in the payment of any fine, fee, tax or other source of indebtedness owed to the City of Chicago, including, but not limited to, water and sewer charges, license fees, parking tickets, property taxes and sales taxes, nor is the Disclosing Party delinquent in the payment of any tax administered by the Illinois Department of Revenue.

3. The Disclosing Party and, if the Disclosing Party is a legal entity, all of those persons or entities identified in Section II(B)(1) of this EDS:

- a. are not presently debarred, suspended, proposed for debarment, declared ineligible or voluntarily excluded from any transactions by any federal, state or local unit of government;
- b. have not, during the 5 years before the date of this EDS, been convicted of a criminal offense, adjudged guilty, or had a civil judgment rendered against them in connection with: obtaining, attempting to obtain, or performing a public (federal, state or local) transaction or contract under a public transaction; a violation of federal or state antitrust statutes; fraud; embezzlement; theft; forgery; bribery; falsification or destruction of records; making false statements; or receiving stolen property;
- c. are not presently indicted for, or criminally or civilly charged by, a governmental entity (federal, state or local) with committing any of the offenses set forth in subparagraph (b) above;
- d. have not, during the 5 years before the date of this EDS, had one or more public transactions (federal, state or local) terminated for cause or default; and
- e. have not, during the 5 years before the date of this EDS, been convicted, adjudged guilty, or found liable in a civil proceeding, or in any criminal or civil action, including actions concerning environmental violations, instituted by the City or by the federal government, any state, or any other unit of local government.

4. The Disclosing Party understands and shall comply with the applicable requirements of MCC Chapters 2-56 (Inspector General) and 2-156 (Governmental Ethics).

5. Certifications (5), (6) and (7) concern:

- the Disclosing Party;
- any "Contractor" (meaning any contractor or subcontractor used by the Disclosing Party in connection with the Matter, including but not limited to all persons or legal entities disclosed under Section IV, "Disclosure of Subcontractors and Other Retained Parties");
- any "Affiliated Entity" (meaning a person or entity that, directly or indirectly: controls the Disclosing Party, is controlled by the Disclosing Party, or is, with the Disclosing Party, under common control of another person or entity). Indicia of control include, without limitation: interlocking management or ownership; identity of interests among family members, shared facilities and equipment; common use of employees; or organization of a business entity following the ineligibility of a business entity to do business with federal or state or local government, including the City, using substantially the same management, ownership, or principals as the ineligible entity. With respect to Contractors, the term Affiliated Entity means a person or entity that directly or indirectly controls the Contractor, is controlled by it, or, with the Contractor, is under common control of another person or entity;
- any responsible official of the Disclosing Party, any Contractor or any Affiliated Entity or any other official, agent or employee of the Disclosing Party, any Contractor or any Affiliated Entity, acting pursuant to the direction or authorization of a responsible official of the Disclosing Party, any Contractor or any Affiliated Entity (collectively "Agents").

Neither the Disclosing Party, nor any Contractor, nor any Affiliated Entity of either the Disclosing Party or any Contractor, nor any Agents have, during the 5 years before the date of this EDS, or, with respect to a Contractor, an Affiliated Entity, or an Affiliated Entity of a Contractor during the 5 years before the date of such Contractor's or Affiliated Entity's contract or engagement in connection with the Matter:

- a. bribed or attempted to bribe, or been convicted or adjudged guilty of bribery or attempting to bribe, a public officer or employee of the City, the State of Illinois, or any agency of the federal government or of any state or local government in the United States of America, in that officer's or employee's official capacity;
 - b. agreed or colluded with other bidders or prospective bidders, or been a party to any such agreement, or been convicted or adjudged guilty of agreement or collusion among bidders or prospective bidders, in restraint of freedom of competition by agreement to bid a fixed price or otherwise; or
 - c. made an admission of such conduct described in subparagraph (a) or (b) above that is a matter of record, but have not been prosecuted for such conduct; or
 - d. violated the provisions referenced in MCC Subsection 2-92-320(a)(4)(Contracts Requiring a Base Wage); (a)(5)(Debarment Regulations); or (a)(6)(Minimum Wage Ordinance).
6. Neither the Disclosing Party, nor any Affiliated Entity or Contractor, or any of their employees, officials, agents or partners, is barred from contracting with any unit of state or local government as a result of engaging in or being convicted of (1) bid-rigging in violation of 720 ILCS 5/33E-3; (2) bid-rotating in violation of 720 ILCS 5/33E-4; or (3) any similar offense of any state or of the United States of America that contains the same elements as the offense of bid-rigging or bid-rotating.
7. Neither the Disclosing Party nor any Affiliated Entity is listed on a Sanctions List maintained by the United States Department of Commerce, State, or Treasury, or any successor federal agency.
8. [FOR APPLICANT ONLY] (i) Neither the Applicant nor any "controlling person" [see MCC Chapter 1-23, Article I for applicability and defined terms] of the Applicant is currently indicted or charged with, or has admitted guilt of, or has ever been convicted of, or placed under supervision for, any criminal offense involving actual, attempted, or conspiracy to commit bribery, theft, fraud, forgery, perjury, dishonesty or deceit against an officer or employee of the City or any "sister agency"; and (ii) the Applicant understands and acknowledges that compliance with Article I is a continuing requirement for doing business with the City. NOTE: If MCC Chapter 1-23, Article I applies to the Applicant, that Article's permanent compliance timeframe supersedes 5-year compliance timeframes in this Section V.
9. [FOR APPLICANT ONLY] The Applicant and its Affiliated Entities will not use, nor permit their subcontractors to use, any facility listed as having an active exclusion by the U.S. EPA on the federal System for Award Management ("SAM").
10. [FOR APPLICANT ONLY] The Applicant will obtain from any contractors/subcontractors hired or to be hired in connection with the Matter certifications equal in form and substance to those in Certifications (2) and (9) above and will not, without the prior written consent of the City, use any such

contractor/subcontractor that does not provide such certifications or that the Applicant has reason to believe has not provided or cannot provide truthful certifications.

11. If the Disclosing Party is unable to certify to any of the above statements in this Part B (Further Certifications), the Disclosing Party must explain below:

None

If the letters "NA," the word "None," or no response appears on the lines above, it will be conclusively presumed that the Disclosing Party certified to the above statements.

12. To the best of the Disclosing Party's knowledge after reasonable inquiry, the following is a complete list of all current employees of the Disclosing Party who were, at any time during the 12-month period preceding the date of this EDS, an employee, or elected or appointed official, of the City of Chicago (if none, indicate with "N/A" or "none").

None

13. To the best of the Disclosing Party's knowledge after reasonable inquiry, the following is a complete list of all gifts that the Disclosing Party has given or caused to be given, at any time during the 12-month period preceding the execution date of this EDS, to an employee, or elected or appointed official, of the City of Chicago. For purposes of this statement, a "gift" does not include: (i) anything made generally available to City employees or to the general public, or (ii) food or drink provided in the course of official City business and having a retail value of less than \$25 per recipient, or (iii) a political contribution otherwise duly reported as required by law (if none, indicate with "N/A" or "none"). As to any gift listed below, please also list the name of the City recipient.

None

C. CERTIFICATION OF STATUS AS FINANCIAL INSTITUTION

1. The Disclosing Party certifies that the Disclosing Party (check one)

is is not

a "financial institution" as defined in MCC Section 2-32-455(b).

2. If the Disclosing Party IS a financial institution, then the Disclosing Party pledges:

"We are not and will not become a predatory lender as defined in MCC Chapter 2-32. We further pledge that none of our affiliates is, and none of them will become, a predatory lender as defined in MCC Chapter 2-32. We understand that becoming a predatory lender or becoming an affiliate of a predatory lender may result in the loss of the privilege of doing business with the City."

If the Disclosing Party is unable to make this pledge because it or any of its affiliates (as defined in MCC Section 2-32-455(b)) is a predatory lender within the meaning of MCC Chapter 2-32, explain here (attach additional pages if necessary):

None

If the letters "NA," the word "None," or no response appears on the lines above, it will be conclusively presumed that the Disclosing Party certified to the above statements.

D. CERTIFICATION REGARDING FINANCIAL INTEREST IN CITY BUSINESS

Any words or terms defined in MCC Chapter 2-156 have the same meanings if used in this Part D.

1. In accordance with MCC Section 2-156-110: To the best of the Disclosing Party's knowledge after reasonable inquiry, does any official or employee of the City have a financial interest in his or her own name or in the name of any other person or entity in the Matter?

Yes

No

NOTE: If you checked "Yes" to Item D(1), proceed to Items D(2) and D(3). If you checked "No" to Item D(1), skip Items D(2) and D(3) and proceed to Part E.

2. Unless sold pursuant to a process of competitive bidding, or otherwise permitted, no City elected official or employee shall have a financial interest in his or her own name or in the name of any other person or entity in the purchase of any property that (i) belongs to the City, or (ii) is sold for taxes or assessments, or (iii) is sold by virtue of legal process at the suit of the City (collectively, "City Property Sale"). Compensation for property taken pursuant to the City's eminent domain power does not constitute a financial interest within the meaning of this Part D.

Does the Matter involve a City Property Sale?

Yes

No

3. If you checked "Yes" to Item D(1), provide the names and business addresses of the City officials or employees having such financial interest and identify the nature of the financial interest:

Name	Business Address	Nature of Financial Interest

4. The Disclosing Party further certifies that no prohibited financial interest in the Matter will be acquired by any City official or employee.

E. CERTIFICATION REGARDING SLAVERY ERA BUSINESS

Please check either (1) or (2) below. If the Disclosing Party checks (2), the Disclosing Party must disclose below or in an attachment to this EDS all information required by (2). Failure to comply with these disclosure requirements may make any contract entered into with the City in connection with the Matter voidable by the City.

X 1. The Disclosing Party verifies that the Disclosing Party has searched any and all records of the Disclosing Party and any and all predecessor entities regarding records of investments or profits from slavery or slaveholder insurance policies during the slavery era (including insurance policies issued to slaveholders that provided coverage for damage to or injury or death of their slaves), and the Disclosing Party has found no such records.

2. The Disclosing Party verifies that, as a result of conducting the search in step (1) above, the Disclosing Party has found records of investments or profits from slavery or slaveholder insurance policies. The Disclosing Party verifies that the following constitutes full disclosure of all such records, including the names of any and all slaves or slaveholders described in those records:

SECTION VI -- CERTIFICATIONS FOR FEDERALLY FUNDED MATTERS

NOTE: If the Matter is federally funded, complete this Section VI. If the Matter is not federally funded, proceed to Section VII. For purposes of this Section VI, tax credits allocated by the City and proceeds of debt obligations of the City are not federal funding.

A. CERTIFICATION REGARDING LOBBYING

1. List below the names of all persons or entities registered under the federal Lobbying Disclosure Act of 1995, as amended, who have made lobbying contacts on behalf of the Disclosing Party with respect to the Matter: (Add sheets if necessary):

(If no explanation appears or begins on the lines above, or if the letters "NA" or if the word "None" appear, it will be conclusively presumed that the Disclosing Party means that NO persons or entities registered under the Lobbying Disclosure Act of 1995, as amended, have made lobbying contacts on behalf of the Disclosing Party with respect to the Matter.)

2. The Disclosing Party has not spent and will not expend any federally appropriated funds to pay any person or entity listed in paragraph A(1) above for his or her lobbying activities or to pay any person or entity to influence or attempt to influence an officer or employee of any agency, as defined by applicable federal law, a member of Congress, an officer or employee of Congress, or an employee

of a member of Congress, in connection with the award of any federally funded contract, making any federally funded grant or loan, entering into any cooperative agreement, or to extend, continue, renew, amend, or modify any federally funded contract, grant, loan, or cooperative agreement.

3. The Disclosing Party will submit an updated certification at the end of each calendar quarter in which there occurs any event that materially affects the accuracy of the statements and information set forth in paragraphs A(1) and A(2) above.

4. The Disclosing Party certifies that either: (i) it is not an organization described in section 501(c)(4) of the Internal Revenue Code of 1986; or (ii) it is an organization described in section 501(c)(4) of the Internal Revenue Code of 1986 but has not engaged and will not engage in "Lobbying Activities," as that term is defined in the Lobbying Disclosure Act of 1995, as amended.

5. If the Disclosing Party is the Applicant, the Disclosing Party must obtain certifications equal in form and substance to paragraphs A(1) through A(4) above from all subcontractors before it awards any subcontract and the Disclosing Party must maintain all such subcontractors' certifications for the duration of the Matter and must make such certifications promptly available to the City upon request.

B. CERTIFICATION REGARDING EQUAL EMPLOYMENT OPPORTUNITY

If the Matter is federally funded, federal regulations require the Applicant and all proposed subcontractors to submit the following information with their bids or in writing at the outset of negotiations.

Is the Disclosing Party the Applicant?

Yes No

If "Yes," answer the three questions below:

1. Have you developed and do you have on file affirmative action programs pursuant to applicable federal regulations? (See 41 CFR Part 60-2.)

Yes No

2. Have you filed with the Joint Reporting Committee, the Director of the Office of Federal Contract Compliance Programs, or the Equal Employment Opportunity Commission all reports due under the applicable filing requirements?

Yes No Reports not required.

3. Have you participated in any previous contracts or subcontracts subject to the equal opportunity clause?

Yes No

If you checked "No" to question (1) or (2) above, please provide an explanation:

SECTION VII -- FURTHER ACKNOWLEDGMENTS AND CERTIFICATION

The Disclosing Party understands and agrees that:

- A. The certifications, disclosures, and acknowledgments contained in this EDS will become part of any contract or other agreement between the Applicant and the City in connection with the Matter, whether procurement, City assistance, or other City action, and are material inducements to the City's execution of any contract or taking other action with respect to the Matter. The Disclosing Party understands that it must comply with all statutes, ordinances, and regulations on which this EDS is based.
- B. The City's Governmental Ethics Ordinance, MCC Chapter 2-156, imposes certain duties and obligations on persons or entities seeking City contracts, work, business, or transactions. The full text of this ordinance and a training program is available on line at www.cityofchicago.org/Ethics, and may also be obtained from the City's Board of Ethics, 740 N. Sedgwick St., Suite 500, Chicago, IL 60610, (312) 744-9660. The Disclosing Party must comply fully with this ordinance.
- C. If the City determines that any information provided in this EDS is false, incomplete or inaccurate, any contract or other agreement in connection with which it is submitted may be rescinded or be void or voidable, and the City may pursue any remedies under the contract or agreement (if not rescinded or void), at law, or in equity, including terminating the Disclosing Party's participation in the Matter and/or declining to allow the Disclosing Party to participate in other City transactions. Remedies at law for a false statement of material fact may include incarceration and an award to the City of treble damages.
- D. It is the City's policy to make this document available to the public on its Internet site and/or upon request. Some or all of the information provided in, and appended to, this EDS may be made publicly available on the Internet, in response to a Freedom of Information Act request, or otherwise. By completing and signing this EDS, the Disclosing Party waives and releases any possible rights or claims which it may have against the City in connection with the public release of information contained in this EDS and also authorizes the City to verify the accuracy of any information submitted in this EDS.
- E. The information provided in this EDS must be kept current. In the event of changes, the Disclosing Party must supplement this EDS up to the time the City takes action on the Matter. If the Matter is a contract being handled by the City's Department of Procurement Services, the Disclosing Party must update this EDS as the contract requires. **NOTE:** With respect to Matters subject to MCC Chapter 1-23, Article I (imposing **PERMANENT INELIGIBILITY** for certain specified offenses), the information provided herein regarding eligibility must be kept current for a longer period, as required by MCC Chapter 1-23 and Section 2-154-020.

CERTIFICATION

Under penalty of perjury, the person signing below: (1) warrants that he/she is authorized to execute this EDS, and Appendices A and B (if applicable), on behalf of the Disclosing Party, and (2) warrants that all certifications and statements contained in this EDS, and Appendices A and B (if applicable), are true, accurate and complete as of the date furnished to the City.

Alloy Property Holdings 2, LLC
(Print or type exact legal name of Disclosing Party)

By: Marc L. Lipsky
(Sign here)

Marc L. Lipsky
(Print or type name of person signing)

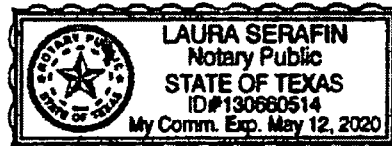
President
(Print or type title of person signing)

Signed and sworn to before me on (date) June 4, 2018

at Dallas County, Texas (state).

Laura Serafin
Notary Public

Commission expires: May 12, 2020



**CITY OF CHICAGO
ECONOMIC DISCLOSURE STATEMENT AND AFFIDAVIT
APPENDIX A**

**FAMILIAL RELATIONSHIPS WITH ELECTED CITY OFFICIALS
AND DEPARTMENT HEADS**

This Appendix is to be completed only by (a) the Applicant, and (b) any legal entity which has a direct ownership interest in the Applicant exceeding 7.5%. It is not to be completed by any legal entity which has only an indirect ownership interest in the Applicant.

Under MCC Section 2-154-015, the Disclosing Party must disclose whether such Disclosing Party or any "Applicable Party" or any Spouse or Domestic Partner thereof currently has a "familial relationship" with any elected city official or department head. A "familial relationship" exists if, as of the date this EDS is signed, the Disclosing Party or any "Applicable Party" or any Spouse or Domestic Partner thereof is related to the mayor, any alderman, the city clerk, the city treasurer or any city department head as spouse or domestic partner or as any of the following, whether by blood or adoption: parent, child, brother or sister, aunt or uncle, niece or nephew, grandparent, grandchild, father-in-law, mother-in-law, son-in-law, daughter-in-law, stepfather or stepmother, stepson or stepdaughter, stepbrother or stepsister or half-brother or half-sister.

"Applicable Party" means (1) all executive officers of the Disclosing Party listed in Section II.B.1.a., if the Disclosing Party is a corporation; all partners of the Disclosing Party, if the Disclosing Party is a general partnership; all general partners and limited partners of the Disclosing Party, if the Disclosing Party is a limited partnership; all managers, managing members and members of the Disclosing Party, if the Disclosing Party is a limited liability company; (2) all principal officers of the Disclosing Party; and (3) any person having more than a 7.5% ownership interest in the Disclosing Party. "Principal officers" means the president, chief operating officer, executive director, chief financial officer, treasurer or secretary of a legal entity or any person exercising similar authority.

Does the Disclosing Party or any "Applicable Party" or any Spouse or Domestic Partner thereof currently have a "familial relationship" with an elected city official or department head?

Yes

No

If yes, please identify below (1) the name and title of such person, (2) the name of the legal entity to which such person is connected; (3) the name and title of the elected city official or department head to whom such person has a familial relationship, and (4) the precise nature of such familial relationship.

**CITY OF CHICAGO
ECONOMIC DISCLOSURE STATEMENT AND AFFIDAVIT
APPENDIX B**

BUILDING CODE SCOFFLAW/PROBLEM LANDLORD CERTIFICATION

This Appendix is to be completed only by (a) the Applicant, and (b) any legal entity which has a direct ownership interest in the Applicant exceeding 7.5% (an "Owner"). It is not to be completed by any legal entity which has only an indirect ownership interest in the Applicant.

1. Pursuant to MCC Section 2-154-010, is the Applicant or any Owner identified as a building code scofflaw or problem landlord pursuant to MCC Section 2-92-416?

Yes No

2. If the Applicant is a legal entity publicly traded on any exchange, is any officer or director of the Applicant identified as a building code scofflaw or problem landlord pursuant to MCC Section 2-92-416?

Yes No The Applicant is not publicly traded on any exchange.

3. If yes to (1) or (2) above, please identify below the name of each person or legal entity identified as a building code scofflaw or problem landlord and the address of each building or buildings to which the pertinent code violations apply.

Exhibit A

Legal Description

PARCEL A:

SUB-LOT 1 OF ORIGINAL LOT 1 EXTENDING TO THE THREAD OF THE CHICAGO RIVER IN BLOCK 17 OF SHEFFIELD'S ADDITION TO CHICAGO IN THE SOUTHWEST ¼ OF SECTION 32, TOWNSHIP 40 NORTH, RANGE 14, EAST OF THE THIRD PRINCIPAL MERIDIAN, IN COOK COUNTY, ILLINOIS.

PARCEL B:

LOTS 2, 3, 4 AND 5 EXTENDING TO THE THREAD OF THE CHICAGO RIVER IN BLOCK 17 OF SHEFFIELD'S ADDITION TO CHICAGO IN THE SOUTHWEST ¼ OF SECTION 32, TOWNSHIP 40 NORTH, RANGE 14, EAST OF THE THIRD PRINCIPAL MERIDIAN, (EXCEPTING THEREFROM THAT PART OF LOT 5 AFORESAID CONVEYED TO JOHN M. WHITMAN, RECEIVER OF THE CHICAGO AND PACIFIC RAILROAD COMPANY AND TO THE CHICAGO, MILWAUKEE AND ST. PAUL RAILWAY COMPANY BY DEEDS RECORDED JUNE 30, 1879 AS DOCUMENT 227959 AND 2798073 IN BOOKS 891 AND 6590, PAGES 226 AND 348 RESPECTIVELY), IN COOK COUNTY, ILLINOIS.

PARCEL C:

LOTS 5 AND 6 AND THE NORTH 20.00 FEET OF LOT 7 IN THE SUBDIVISION OF LOT 1 OF BLOCK 17 IN SHEFFIELD'S ADDITION TO CHICAGO IN SECTION 32, TOWNSHIP 40 NORTH, RANGE 14, EAST OF THE THIRD PRINCIPAL MERIDIAN, IN COOK COUNTY, ILLINOIS.

PARCEL D:

THE SOUTH 5 FEET OF LOT 7 AND LOTS 8, 9 AND 10 IN THE SUBDIVISION OF LOT 1 OF BLOCK 17 IN SHEFFIELD'S ADDITION TO CHICAGO IN SECTION 32, TOWNSHIP 40 NORTH, RANGE 14, EAST OF THE THIRD PRINCIPAL MERIDIAN, IN COOK COUNTY, ILLINOIS.

PARCEL E:

LOT 16 IN BLOCK 4 IN DOMINICK'S SUBDIVISION OF LOTS 1, 2 AND 3 IN BLOCK 14 IN SHEFFIELD'S ADDITION TO CHICAGO, IN SECTION 32, TOWNSHIP 40 NORTH, RANGE 14, EAST OF THE THIRD PRINCIPAL MERIDIAN, IN COOK COUNTY, ILLINOIS.

PARCEL F:

LOT 1 IN BLOCK 4 IN DOMINICK'S SUBDIVISION OF LOTS 1 TO 3 INCLUSIVE IN BLOCK 14 IN SHEFFIELD'S ADDITION TO CHICAGO IN THE SOUTHWEST QUARTER OF THE NORTHWEST

QUARTER OF SECTION 32, TOWNSHIP 40 NORTH, RANGE 14 EAST OF THE THIRD PRINCIPAL MERIDIAN, IN CITY OF CHICAGO, COOK COUNTY, ILLINOIS.

PARCEL G:

LOTS 5, 6, 7 AND 8 AND THE NORTH 1/2 OF THE SOUTHERLY VACATED ALLEY, AND LOTS 1, 2 AND 3 IN BLOCK 5 AND THE 16 FOOT VACATED ALLEY WEST AND ADJOINING LOT 1, 2 AND 3 IN BLOCK 5, RECORDED AS DOCUMENT 3658389, IN W.F. DOMINICK'S SUBDIVISION OF LOTS 1, 2 AND 3 OF BLOCK 14 OF SHEFFIELD'S ADDITION TO CHICAGO IN SECTION 32, TOWNSHIP 40 NORTH, RANGE 14 EAST OF THE THIRD PRINCIPAL MERIDIAN IN COOK COUNTY, ILLINOIS, EXCEPTING THEREFROM THE FOLLOWING DESCRIBED PARCEL: BEGINNING AT THE SOUTHEAST CORNER OF SAID LOT 5; THENCE NORTH ALONG THE EAST LINE THEREOF, A DISTANCE OF 30.00 FEET TO A NON-TANGENT CURVE CONVEX TO THE NORTHEAST WITH A RADIUS OF 289.00 FEET; THENCE NORTHWESTERLY ALONG SAID CURVE AN ARC DISTANCE OF 22.54 FEET TO A POINT WHICH IS 2.71 FEET EAST OF THE WEST LINE OF SAID LOT 5 AND 33.30 FEET NORTH OF THE SOUTH LINE OF SAID LOT 5; THENCE SOUTH, PARALLEL WITH THE WEST LINE OF SAID LOT 5, A DISTANCE OF 33.30 FEET TO THE SOUTH LINE OF SAID LOT 5; THENCE EAST ALONG THE SOUTH LINE OF SAID LOT 5 A DISTANCE OF 22.30 FEET TO THE POINT OF BEGINNING.

PARCEL H:

LOTS 22, 23 AND 24 IN BLOCK 4 IN W. F. DOMINICK'S SUBDIVISION OF LOTS 1, 2 AND 3 IN BLOCK 14 IN SHEFFIELD'S ADDITION TO CHICAGO IN SECTION 32, TOWNSHIP 40 NORTH, RANGE 14 EAST OF THE THIRD PRINCIPAL MERIDIAN, IN COOK COUNTY, ILLINOIS.

PARCEL I:

LOTS 17, 18, 19, 20 AND 21 IN BLOCK 4 IN W.F. DOMINICK'S SUBDIVISION OF LOTS 1, 2 AND 3 IN BLOCK 14 IN SHEFFIELD'S ADDITION TO CHICAGO IN SECTION 32, TOWNSHIP 40 NORTH, RANGE 14 EAST OF THE THIRD PRINCIPAL MERIDIAN, IN COOK COUNTY, ILLINOIS.

PARCEL J:

THE SOUTHERLY 1/2 OF LOT 9 AND LOT 10, AND THE NORTHERLY 58 FEET OF LOT 11 IN BLOCK 6 IN W.F. DOMINICK'S SUBDIVISION OF LOTS 1, 2 AND 3 OF BLOCK 14 OF SHEFFIELD'S ADDITION TO CHICAGO IN SECTION 32, TOWNSHIP 40 NORTH, RANGE 14 EAST OF THE THIRD PRINCIPAL MERIDIAN IN COOK COUNTY, ILLINOIS.

PARCEL K:

LOT 11 (EXCEPT THE NORTHERLY 58 FEET THEREOF), LOT 12 AND THE NORTH HALF OF THE SOUTHERLY VACATED ALLEY IN BLOCK 6 IN W.F. DOMINICK'S SUBDIVISION OF LOTS 1, 2 AND 3

OF BLOCK 14 OF SHEFFIELD'S ADDITION TO CHICAGO IN 32, TOWNSHIP 40 NORTH, RANGE 14 EAST OF THE THIRD PRINCIPAL MERIDIAN IN COOK COUNTY, ILLINOIS.

PARCEL L:

LOTS 9, 10, 11, 12, 13, 14, 15 AND PARTS OF LOTS 7 AND LOT 8 WEST OF A LINE COMMENCING AT A POINT IN SOUTH LINE 14.31 FEET WEST OF SOUTHEAST CORNER OF LOT 7; THENCE NORTH AT A RIGHT ANGLE TO POINT OF CURVE, THENCE NORTHERLY ON CURVE TO LAST DESCRIBED COURSE CONVEX EASTERLY RADIUS 177.53 FEET, 93.23 FEET TO A POINT IN NORTH LINE 14.17 FEET WEST OF NORTHEAST CORNER OF LOT 8 AND THE SOUTH 1/2 OF THE VACATED ALLEY NORTHERLY OF LOTS 9 TO 15 AND NORTHERLY OF THE WESTERLY 9.83 FEET OF LOT 8 IN BLOCK 1 IN J.F. LAWRENCE'S SUBDIVISION OF LOT 4 IN BLOCK 14 IN SHEFFIELD'S ADDITION TO CHICAGO IN SECTION 32, TOWNSHIP 40 NORTH, RANGE 14 EAST OF THE THIRD PRINCIPAL MERIDIAN, IN COOK COUNTY, ILLINOIS;

ALSO,

THAT PART OF NORTH DOMINICK STREET BOUNDED ON THE SOUTH BY THE SOUTH LINE, AS OCCUPIED, OF DOMINICK'S SUBDIVISION OF LOTS 1, 2 AND 3 IN BLOCK 14 IN SHEFFIELD'S ADDITION TO CHICAGO IN THE WEST HALF OF THE NORTHWEST QUARTER OF SECTION 32, TOWNSHIP 40 NORTH, RANGE 14 EAST OF THE THIRD PRINCIPAL MERIDIAN; ON THE NORTH BY THE NORTH LINE OF THE SOUTH 33 FEET OF LOT 11 (AS MEASURED ON THE EAST LINE OF SAID LOT) IN BLOCK 6 IN SAID DOMINICK'S SUBDIVISION EXTENDED EAST TO A POINT 8 FEET EAST OF THE WEST LINE OF SAID DOMINICK STREET, AND ON THE NORTHEAST BY A LINE RUNNING FROM SAID POINT ON THE NORTH OF THE PREMISES HEREWITH DESCRIBED TO A POINT ON THE EASTERLY LINE OF DOMINICK STREET 33 FEET NORTHWEST OF THE LINE OF SAID SUBDIVISION, TOGETHER WITH THAT PART OF THE NORTH HALF OF THE VACATED ALLEY LYING SOUTH AND ADJOINING, IN COOK COUNTY, ILLINOIS;

PARCEL L ALSO KNOWN AS:

LOTS 9, 10, 11, 12, 13, 14, 15 AND PART OF LOTS 7 AND 8 IN BLOCK 1 IN J.F.LAWRENCE'S SUBDIVISION OF LOT 4 IN BLOCK 14 IN SHEFFIELD'S ADDITION TO CHICAGO, TOGETHER WITH VACATED NORTH DOMINICK STREET, TOGETHER WITH PART OF A 12 FOOT VACATED ALLEY, ALL IN SECTION 32, TOWNSHIP 40 NORTH, RANGE 14 EAST OF THE THIRD PRINCIPAL MERIDIAN, ALL TAKEN AS A TRACT AND DESCRIBED AS FOLLOWS: COMMENCING AT THE SOUTHEAST CORNER OF SAID LOT 7; THENCE SOUTH 88°10'29"11 WEST ALONG THE SOUTH LINE THEREOF 14.31 FEET TO THE POINT OF BEGINNING; THENCE NORTH 01°49'31"11 WEST 11.00 FEET; THENCE NORTHERLY 93.20 FEET ALONG THE ARC OF A CIRCLE HAVING A RADIUS OF 177.53 FEET CONCAVE WESTERLY AND WHOSE CHORD BEARS NORTH 16°52'21"11 WEST A DISTANCE OF 92.13 FEET TO THE POINT OF INTERSECTION OF THE SOUTH LINE OF SAID 12 FOOT VACATED ALLEY AND A LINE DRAWN 9.83 FEET EAST OF AND PARALLEL WITH THE WEST LINE OF SAID LOT 8; THENCE NORTH 01°51'31"11 WEST 6.00 FEET TO THE CENTER LINE OF SAID 12 FOOT

VACATED ALLEY; THENCE SOUTH 88°10'29 11 WEST ALONG THE CENTER LINE OF SAID 12 FOOT VACATED ALLEY 27.02 FEET; THENCE NORTH 01°49'3111 WEST 6.00 FEET TO THE NORTH LINE OF SAID 12 FOOT VACATED ALLEY BEING ALSO A POINT ON THE EASTERLY LINE OF VACATED NORTH DOMINICK STREET AFORESAID; THENCE NORTH 30°53'48 11 WEST ALONG THE EASTERLY LINE OF VACATED NORTH DOMINICK STREET 33.00 FEET TO BEND THEREIN; THENCE NORTH 54°35'3711 WEST ALONG THE EASTERLY LINE OF VACATED NORTH DOMINICK STREET 142.73 FEET TO THE NORTHERLY LINE THEREOF; THENCE SOUTH 88°07'1811 WEST ALONG THE NORTHERLY LINE OF VACATED NORTH DOMINICK STREET 8.00 FEET TO THE WESTERLY LINE THEREOF; THENCE SOUTH 32°18'41 11 EAST ALONG THE WESTERLY LINE OF VACATED NORTH DOMINICK STREET 2.02 FEET TO A BEND THEREIN; THENCE SOUTH 30°09'28 11 EAST ALONG THE WESTERLY LINE OF VACATED NORTH DOMINICK STREET 128.89 FEET TO A POINT ON THE NORTH LINE OF THE 12 FOOT VACATED ALLEY AFORESAID; THENCE SOUTH 01°49'3111 EAST 6.00 FEET TO THE CENTER LINE OF SAID 12 FOOT VACATED ALLEY; THENCE SOUTH 88°10'29 11 WEST ALONG THE CENTER LINE OF SAID 12 FOOT VACATED ALLEY 274.88 FEET TO THE WESTERLY LINE OF SAID 12 FOOT VACATED ALLEY; THENCE SOUTH 5}000'4311 EAST ALONG THE WESTERLY LINE OF SAID 12 FOOT VACATED ALLEY AND THE WESTERLY LINE OF LOT 15 A DISTANCE OF 162.13 FEET TO THE SOUTHWEST CORNER OF SAID LOT 15; THENCE NORTH 88°10'2911 EAST ALONG THE SOUTH LINE OF LOTS 7 THROUGH 15, INCLUSIVE, 278.59 FEET TO THE POINT OF BEGINNING, IN COOK COUNTY, ILLINOIS.

PARCEL M:

THAT PART OF WEST ARMITAGE AVENUE VACATED BY ORDINANCE RECORDED AS DOCUMENT NUMBER 94014634 LYING WEST OF A LINE DRAWN FROM A POINT ON THE SOUTH LINE OF LOT 15 IN BLOCK 1 WHICH IS 334.69 FEET WEST OF THE WEST LINE OF NORTH SOUTHPORT AVENUE VACATED BY ORDINANCE RECORDED AS DOCUMENT NUMBER 94014634, AS MEASURED ON THE NORTH LINE OF VACATED WEST ARMITAGE AVENUE, TO A POINT ON THE NORTH LINE OF LOT 13 IN BLOCK 2 WHICH IS 334.69 FEET WEST OF THE EAST LINE OF VACATED NORTH SOUTHPORT AVENUE AS MEASURED ON THE SOUTH LINE OF VACATED WEST ARMITAGE AVENUE ALL IN J.F. LAWRENCE'S SUBDIVISION OF LOT 4 IN BLOCK 14 IN SHEFFIELD'S ADDITION TO CHICAGO IN SECTION 32, TOWNSHIP 40 NORTH, RANGE 14, EAST OF THE THIRD PRINCIPAL MERIDIAN, IN COOK COUNTY, ILLINOIS.

PARCEL M ALSO KNOWN AS:

THAT PART OF WEST ARMITAGE AVENUE VACATED BY ORDINANCE RECORDED AS DOCUMENT NUMBER 94014634 LYING SOUTH OF AND ADJOINING LOTS 14 AND 15 IN BLOCK 1 J.F. LAWRENCE'S SUBDIVISION OF LOT 4 IN BLOCK 14 IN SHEFFIELD'S ADDITION TO CHICAGO IN SECTION 32, TOWNSHIP 40 NORTH, RANGE 14, EAST OF THE THIRD PRINCIPAL MERIDIAN, DESCRIBED AS FOLLOWS: COMMENCING AT THE INTERSECTION OF THE NORTH LINE OF VACATED WEST ARMITAGE AVENUE WITH THE WEST LINE OF VACATED NORTH SOUTHPORT AVENUE; THENCE SOUTH 88°10'29" WEST ALONG THE NORTH LINE OF VACATED WEST ARMITAGE AVENUE 334.69 FEET TO THE POINT OF BEGINNING; THENCE SOUTH 01°51'31"

EAST 39.63 FEET TO ITS POINT OF INTERSECTION WITH THE WESTERLY LINE OF VACATED WEST ARMITAGE AVENUE; THENCE NORTH 18°33'18" WEST ALONG THE WESTERLY LINE OF VACATED WEST ARMITAGE AVENUE 41.39 FEET TO THE NORTHWEST CORNER THEREOF; THENCE NORTH 88°10'29" EAST ALONG THE NORTH LINE OF VACATED WEST ARMITAGE AVENUE 11.89 FEET TO THE POINT OF BEGINNING, IN COOK COUNTY, ILLINOIS.

PARCEL N:

LOT 4 IN BLOCK 5 IN DOMINICK'S SUBDIVISION OF LOTS 1, 2 AND 3 IN BLOCK 14 IN SHEFFIELD'S ADDITION TO CHICAGO IN SECTION 32, TOWNSHIP 40 NORTH, RANGE 14, EAST OF THE THIRD PRINCIPAL MERIDIAN, IN COOK COUNTY, ILLINOIS.

PARCEL O:

THOSE PORTIONS OF LOTS 5, 6, 7 AND 8 IN BLOCK 5 IN DOMINICK'S SUBDIVISION OF LOTS 1, 2 AND 3 IN BLOCK 14 IN SHEFFIELD'S ADDITION TO CHICAGO DESCRIBED AS FOLLOWS:

COMMENCING AT A POINT ON THE EAST LINE OF SAID LOT 5, WHICH IS 30.00 FEET NORTH OF THE SOUTHEAST CORNER THEREOF; THENCE NORTHWESTERLY ON A CURVE TO THE RIGHT WITH A RADIUS OF 289.00 FEET TO A POINT ON THE EAST LINE OF LOT 6, WHICH IS 34.00 FEET FROM THE SOUTHEAST CORNER THEREOF; THENCE TO A POINT ON THE EAST LINE OF LOT 7, WHICH IS 41.00 FEET FROM THE SOUTHEAST CORNER THEREOF; THENCE TO A POINT ON THE EAST LINE OF LOT 8, WHICH IS 47.00 FEET FROM THE NORTHEAST CORNER THEREOF; THENCE TO A POINT ON THE WEST LINE OF LOT 8, WHICH IS 22.00 FEET FROM THE NORTHWEST CORNER THEREOF; THENCE ALONG THE WEST LINE OF SAID LOT 8 TO A POINT, WHICH IS 33.00 FEET NORTHERLY FROM THE SOUTHWEST CORNER THEREOF; THENCE TO A POINT ON THE EAST LINE OF LOT 8, WHICH IS 22.00 FEET NORTH OF THE SOUTHEAST CORNER THEREOF; THENCE TO A POINT ON THE EAST LINE OF LOT 7, WHICH IS 6.00 FEET NORTH OF THE SOUTHEAST CORNER THEREOF; THENCE TO THE SOUTHEAST CORNER OF LOT 6; THENCE ALONG THE SOUTH LINE OF LOT 5 TO THE SOUTHEAST CORNER THEREOF; THENCE ALONG THE EAST LINE OF LOT 5 TO THE POINT OF BEGINNING, ALL IN BLOCK 5 IN W. F. DOMINICK'S SUBDIVISION OF LOTS 1, 2 AND 3 IN BLOCK 14 IN SHEFFIELD'S ADDITION TO CHICAGO IN SECTION 32, TOWNSHIP 40 NORTH, RANGE 14, EAST OF THE THIRD PRINCIPAL MERIDIAN, (EXCEPTING THEREFROM THE FOLLOWING DESCRIBED LAND:

COMMENCING AT A POINT ON THE EAST LINE OF SAID LOT 5, WHICH IS 30.00 FEET NORTH OF THE SOUTHEAST CORNER THEREOF; THENCE NORTHWESTERLY ON A CURVE TO THE RIGHT WITH A RADIUS OF 289.00 FEET TO A POINT; SAID POINT BEING 33.46 FEET NORTH OF AND 2.71 FEET EAST OF THE SOUTHWEST CORNER OF SAID LOT 5 TO POINT OF BEGINNING; THENCE CONTINUING NORTHWESTERLY ON A CURVE TO THE RIGHT WITH A RADIUS OF 289.00 FEET, A

DISTANCE OF 2.75 FEET TO A POINT ON THE EAST LINE OF LOT 6, WHICH IS 34.00 FEET FROM THE SOUTHEAST CORNER THEREOF; THENCE TO A POINT ON THE EAST LINE OF LOT 7, WHICH IS 41.00 FEET FROM THE SOUTHEAST CORNER THEREOF; THENCE TO A POINT ON THE EAST LINE OF LOT 8, WHICH IS 47.00 FEET FROM THE NORTHEAST CORNER THEREOF; THENCE TO A POINT ON THE WEST LINE OF LOT 8, WHICH IS 22.00 FEET FROM THE NORTHWEST CORNER THEREOF; THENCE ALONG THE WEST LINE OF SAID LOT 8 TO A POINT, WHICH IS 33.00 FEET NORTHERLY FROM THE SOUTHWEST CORNER THEREOF; THENCE TO A POINT ON THE EAST LINE OF LOT 8, WHICH IS 22.00 FEET NORTH OF THE SOUTHEAST CORNER THEREOF; THENCE TO A POINT ON THE EAST LINE OF LOT 7, WHICH IS 6.00 FEET NORTH OF THE SOUTHEAST CORNER THEREOF; THENCE TO THE SOUTHEAST CORNER OF LOT 6; THENCE SOUTHERLY ALONG A SOUTHERLY PROLONGATION OF THE EAST LINE OF LOT 6, A DISTANCE OF 2.20 FEET; THENCE "DUE EAST", A DISTANCE OF 2.71 FEET; THENCE NORTHERLY ALONG A LINE, WHICH IS 2.71 FEET EAST OF AND PARALLEL TO THE WEST LINE OF SAID LOT 5, A DISTANCE OF 35.62 FEET; TO THE POINT OF BEGINNING), IN COOK COUNTY, ILLINOIS.

PARCEL P:

ALL THAT PART OF THE NORTH/SOUTH 16-FOOT PUBLIC ALLEY, LYING WEST OF WEST LINE OF LOT 4 AND LYING EAST OF THE EAST LINE OF LOT 5; LYING NORTH OF A LINE DRAWN FROM THE SOUTHWEST CORNER OF LOT 4 TO THE SOUTHEAST CORNER OF LOT 5; AND LYING SOUTH OF THE WESTWARDLY EXTENSION OF THE NORTH LINE OF LOT 4 BEING THE SOUTH LINE OF THE PUBLIC ALLEY VACATED BY ORDINANCE PASSED JANUARY 30, 1905 AND RECORDED FEBRUARY 27, 1905 AS DOCUMENT 3658389, ALL IN BLOCK 5 IN W. F. DOMINICK'S SUBDIVISION AFORESAID, IN COOK COUNTY, ILLINOIS.

PARCEL Q:

LOTS 2 TO 10, BOTH INCLUSIVE, AND LOTS 11 TO 15, BOTH INCLUSIVE, AND LOTS 25 TO 28, BOTH INCLUSIVE, IN BLOCK 4 IN DOMINICK'S SUBDIVISION OF LOTS 1, 2 AND 3 IN BLOCK 14 IN SHEFFIELD'S ADDITION TO CHICAGO IN SECTION 32, TOWNSHIP 40 NORTH, RANGE 14, EAST OF THE THIRD PRINCIPAL MERIDIAN, IN COOK COUNTY, ILLINOIS.

PARCEL R:

ALL OF THE NORTH/SOUTH 16-FOOT PUBLIC ALLEY, LYING WEST OF THE WEST LINE OF LOTS 1 TO 10, BOTH INCLUSIVE; LYING EAST OF THE EAST LINE OF LOTS 11 AND 28; LYING EAST OF A LINE DRAWN FROM THE SOUTHEAST CORNER OF LOT 11 TO THE NORTHEAST CORNER OF LOT 28; LYING SOUTH OF A LINE DRAWN FROM THE NORTHWEST CORNER OF LOT 1 TO THE NORTHEAST CORNER OF LOT 11 AND LYING NORTH OF A LINE DRAWN FROM THE SOUTHWEST CORNER OF LOT 10 TO THE SOUTHEAST CORNER OF LOT 28, ALSO;

ALL THAT PART OF THE EAST/WEST 16-FOOT PUBLIC ALLEY, LYING SOUTH OF THE SOUTH LINE OF LOTS 11 TO 14, BOTH INCLUSIVE AND LYING NORTH OF THE NORTH LINE OF LOTS 25 TO 28, BOTH INCLUSIVE; LYING EAST OF A LINE DRAWN FROM THE SOUTHWEST CORNER OF LOT 14 TO THE NORTHWEST CORNER OF LOT 25 AND LYING WEST OF A LINE DRAWN FROM THE SOUTHEAST CORNER OF LOT 11 TO THE NORTHEAST CORNER OF LOT 28;

ALL IN BLOCK 4 IN DOMINICK'S SUBDIVISION OF LOTS 1, 2 AND 3 IN BLOCK 14 IN SHEFFIELD'S ADDITION TO CHICAGO IN SECTION 32, TOWNSHIP 40 NORTH, RANGE 14, EAST OF THE THIRD PRINCIPAL MERIDIAN, AS VACATED BY ORDINANCE RECORDED AUGUST 30, 1995 AS DOCUMENT 95574351, IN COOK COUNTY, ILLINOIS.

PARCEL S:

LOTS 1 TO 13, BOTH INCLUSIVE IN BLOCK 2 AND LOTS 1 TO 6, BOTH INCLUSIVE IN BLOCK 1, ALL IN J. F. LAWRENCE'S SUBDIVISION OF LOT 4 IN BLOCK 14 IN SHEFFIELD'S ADDITION TO CHICAGO IN THE NORTH 1/2 OF SECTION 32, TOWNSHIP 40 NORTH, RANGE 14, EAST OF THE THIRD PRINCIPAL MERIDIAN, AND THAT PART OF LOTS 7 AND 8 IN SAID BLOCK 1 IN J. F. LAWRENCE'S SUBDIVISION AFORESAID, WHICH LIES EASTERLY OF THE CENTER LINE OF A FORMER RAILROAD SERVICE TRACK (SAID CENTER LINE DESCRIBED AS FOLLOWS:

COMMENCING AT A POINT IN THE SOUTH LINE OF SAID BLOCK 1, WHICH IS 14.31 FEET WEST OF THE SOUTHEAST CORNER OF SAID LOT 7; THENCE NORTH AT RIGHT ANGLES TO SAID SOUTH LINE 11.00 FEET TO A POINT OF CURVE; THENCE NORTHERLY IN THE ARC OF A CIRCLE, TANGENT TO THE LAST DESCRIBED LINE, CONVEX EASTERLY AND HAVING A RADIUS OF 177.53 FEET FOR A DISTANCE OF 93.23 FEET TO A POINT IN THE NORTH LINE OF SAID LOT 8, WHICH IS 14.17 FEET WEST OF THE NORTHEAST CORNER OF SAID LOT 8), IN COOK COUNTY, ILLINOIS.

PARCEL T:

THE NORTH 1/2 OF THE VACATED EAST/WEST 12-FOOT PUBLIC ALLEY, AS VACATED BY ORDINANCE RECORDED SEPTEMBER 14, 1966 AS DOCUMENT NUMBER 19942469 LYING SOUTH OF AND ADJOINING THE SOUTH LINE OF LOTS 1 TO 13, BOTH INCLUSIVE, IN BLOCK 2 IN J. F. LAWRENCE'S SUBDIVISION OF LOT 4 IN BLOCK 14 IN SHEFFIELD'S ADDITION TO CHICAGO IN THE NORTH 1/2 OF SECTION 32, TOWNSHIP 40 NORTH, RANGE 14, EAST OF THE THIRD PRINCIPAL MERIDIAN, IN COOK COUNTY, ILLINOIS.

PARCEL U:

LOTS 1 TO 59, BOTH INCLUSIVE; LOTS 77 TO 98, BOTH INCLUSIVE; AND THAT PART OF LOTS 60 AND 68 TO 76, BOTH INCLUSIVE, LYING SOUTH AND WEST OF THE FORMER RIGHT OF WAY OF THE CHICAGO, MILWAUKEE AND ST. PAUL RAILWAY; ALL OF VACATED WEST CROOKED STREET

AS VACATED PER ORDINANCE RECORDED AUGUST 22, 1960 AS DOCUMENT NUMBER 17943256 AND ALL OF THE VACATED ALLEY BETWEEN ABOVE LOTS 12 AND 98 AS VACATED PER ORDINANCE RECORDED MAY 15, 1916 AS DOCUMENT NUMBER 5868006; AND ALL OF THE VACATED ALLEY AND VACATED WEST CROOKED STREET AS VACATED PER ORDINANCE RECORDED JULY 20, 1951 AS DOCUMENT NUMBER 15128221, ALL IN BLOCK 1 IN THE SUBDIVISION OF BLOCK 13 IN SHEFFIELD'S ADDITION TO CHICAGO IN SECTION 32, TOWNSHIP 40 NORTH, RANGE 14, EAST OF THE THIRD PRINCIPAL MERIDIAN, IN COOK COUNTY, ILLINOIS; AND ALSO

THAT PART OF VACATED NORTH KINGSBURY STREET VACATED BY ORDINANCE RECORDED AUGUST 13, 1984 AS DOCUMENT NUMBER 27212284 IN SECTION 32, TOWNSHIP 40 NORTH, RANGE 14, EAST OF THE THIRD PRINCIPAL MERIDIAN, DESCRIBED AS FOLLOWS: COMMENCING AT THE NORTH MOST CORNER OF BLOCK 1 IN THE SUBDIVISION OF BLOCK 13 IN SHEFFIELD'S ADDITION TO CHICAGO, IN THE EAST HALF OF THE NORTHWEST QUARTER OF SECTION 32 AFORESAID; THENCE SOUTH 46°14'43" EAST ALONG THE EASTERLY LINE OF BLOCK 1 AFORESAID, 271.29 FEET TO ITS POINT OF INTERSECTION WITH THE NORTHERLY LINE OF THE FORMER CHICAGO, MILWAUKEE AND ST. PAUL RAILWAY COMPANY RIGHT OF WAY; THENCE SOUTH 46°14'43" EAST ALONG THE EASTERLY LINE OF BLOCK 1 AFORESAID, 69.53 FEET TO THE SOUTHERLY LINE OF THE FORMER CHICAGO, MILWAUKEE AND ST. PAUL RAILWAY COMPANY RIGHT OF WAY, AND THE POINT BEING THE POINT OF BEGINNING; THENCE SOUTH 46°14'43" EAST ALONG THE EASTERLY LINE OF BLOCK 1 AFORESAID, 675.49 FEET TO THE SOUTHEAST CORNER THEREOF; THENCE NORTH 14°54'50" WEST ALONG THE WESTERLY LINE OF NORTH KINGSBURY STREET AS VACATED 21.96 FEET TO A BEND THEREIN; THENCE NORTH 46°14'43" WEST ALONG THE WESTERLY LINE OF NORTH KINGSBURY STREET AS VACATED 656.73 FEET; THENCE SOUTH 43°45'17" WEST 11.42 FEET TO THE POINT OF BEGINNING, IN COOK COUNTY, ILLINOIS.

PARCEL U ALSO KNOWN AS:

THAT PART OF LOTS 1 THROUGH 98, INCLUSIVE IN BLOCK 1 IN THE SUBDIVISION OF BLOCK 13 IN SHEFFIELD'S ADDITION TO CHICAGO IN SECTION 32, TOWNSHIP 40 NORTH, RANGE 14, EAST OF THE THIRD PRINCIPAL MERIDIAN; TOGETHER WITH THE FORMER RIGHT OF WAY OF THE CHICAGO, MILWAUKEE AND ST. PAUL RAILWAY IN SAID BLOCK 1; TOGETHER WITH VACATED WEST CROOKED STREET AS VACATED PER ORDINANCE RECORDED AUGUST 22, 1960 AS DOCUMENT NUMBER 17943256; TOGETHER WITH THE VACATED ALLEY AS VACATED PER ORDINANCE RECORDED MAY 15, 1916 AS DOCUMENT NUMBER 5868006; TOGETHER WITH THE VACATED ALLEY AND VACATED WEST CROOKED STREET AS VACATED PER ORDINANCE RECORDED JULY 20, 1951 AS DOCUMENT NUMBER 15128221; TOGETHER WITH THE VACATED ALLEY LYING AS VACATED PER ORDINANCE RECORDED JANUARY 6, 1994 AS DOCUMENT NUMBER 94-014635; TOGETHER WITH THE VACATED NORTH KINGSBURY STREET VACATED BY ORDINANCE RECORDED

AUGUST 13, 1984 AS DOCUMENT NUMBER 27212284, ALL TAKEN AS A TRACT AND DESCRIBED AS FOLLOWS:

COMMENCING AT THE NORTH MOST CORNER OF SAID BLOCK 1; THENCE SOUTH 01°51'31" EAST ALONG THE WEST LINE OF BLOCK 1 AFORESAID 162.45 FEET TO ITS POINT OF INTERSECTION WITH THE NORTHERLY LINE OF THE FORMER CHICAGO, MILWAUKEE AND ST. PAUL RAILWAY COMPANY RIGHT OF WAY; THENCE SOUTH 01°51'31" EAST ALONG THE WEST LINE OF BLOCK 1 AFORESAID 25.01 FEET TO ITS POINT OF INTERSECTION WITH THE SOUTHERLY LINE OF THE FORMER CHICAGO, MILWAUKEE AND ST. PAUL RAILWAY COMPANY RIGHT OF WAY SAID POINT BEING THE POINT OF BEGINNING; THENCE SOUTH 01°51'31" EAST ALONG THE WEST LINE OF BLOCK 1 AFORESAID 536.85 FEET TO THE SOUTHWEST CORNER THEREOF; THENCE NORTH 88°18'03" EAST ALONG THE SOUTH LINE OF BLOCK 1 AFORESAID 710.91 FEET TO THE SOUTHEAST CORNER THEREOF; THENCE NORTH 14°54'50" WEST ALONG THE WESTERLY LINE OF NORTH KINGSBURY STREET AS VACATED 21.96 FEET TO A BEND THEREIN; THENCE NORTH 46°14'43" WEST ALONG THE WESTERLY LINE OF NORTH KINGSBURY STREET AS VACATED 656.73 FEET; THENCE SOUTH 43°45'17" WEST 11.42 FEET TO ITS POINT OF INTERSECTION WITH THE SOUTHERLY LINE OF THE FORMER CHICAGO, MILWAUKEE AND ST. PAUL RAILWAY COMPANY RIGHT OF WAY; THENCE WESTERLY 247.83 FEET ALONG THE SOUTHERLY LINE OF THE FORMER CHICAGO, MILWAUKEE AND ST. PAUL RAILWAY COMPANY RIGHT OF WAY BEING THE ARC OF A CIRCLE HAVING A RADIUS OF 465.84 FEET CONCAVE SOUTHERLY AND WHOSE CHORD BEARS NORTH 78°37'00" WEST, A DISTANCE OF 244.92 FEET TO THE POINT OF BEGINNING, IN COOK COUNTY, ILLINOIS.

PARCEL V:

THAT PART OF THE FORMER CHICAGO, MILWAUKEE AND ST. PAUL RAILWAY COMPANY RIGHT OF WAY THROUGH LOTS 60 AND 68 TO 76, INCLUSIVE, AND THAT PART OF THE ALLEY WEST OF LOTS 68 TO 69 AND THAT PART OF THE ALLEY NORTH OF LOT 60 IN BLOCK 1 IN THE SUBDIVISION OF BLOCK 13 IN SHEFFIELD'S ADDITION TO CHICAGO IN SECTION 32, TOWNSHIP 40 NORTH, RANGE 14, EAST OF THE THIRD PRINCIPAL MERIDIAN, IN COOK COUNTY, ILLINOIS; AND ALSO

THAT PART OF VACATED NORTH KINGSBURY STREET VACATED BY ORDINANCE RECORDED AUGUST 13, 1984 AS DOCUMENT NUMBER 27212284 IN SECTION 32, TOWNSHIP 40 NORTH, RANGE 14, EAST OF THE THIRD PRINCIPAL MERIDIAN, DESCRIBED AS FOLLOWS: COMMENCING AT THE NORTH MOST CORNER OF BLOCK 1 IN THE SUBDIVISION OF BLOCK 13 IN SHEFFIELD'S ADDITION TO CHICAGO, IN THE EAST HALF OF THE NORTHWEST QUARTER OF SECTION 32 AFORESAID; THENCE SOUTH 46°14'43" EAST ALONG THE EASTERLY LINE OF BLOCK 1 AFORESAID, 271.29 FEET TO ITS POINT OF INTERSECTION WITH THE NORTHERLY LINE OF THE FORMER CHICAGO, MILWAUKEE AND ST. PAUL RAILWAY COMPANY RIGHT OF WAY, SAID POINT BEING THE POINT OF BEGINNING; THENCE SOUTH 46°14'43" EAST ALONG THE EASTERLY LINE OF BLOCK

1 AFORESAID, 69.53 FEET TO THE SOUTHERLY LINE OF THE FORMER CHICAGO, MILWAUKEE AND ST. PAUL RAILWAY COMPANY RIGHT OF WAY; THENCE NORTH 43°45'17" EAST 11.42 FEET TO THE WESTERLY LINE OF NORTH KINGSBURY STREET AS VACATED; THENCE NORTH 46°14'43" WEST ALONG THE WESTERLY LINE OF NORTH KINGSBURY STREET AS VACATED 69.53 FEET; THENCE SOUTH 43°45'17" WEST 11.42 FEET TO THE POINT OF BEGINNING, IN COOK COUNTY, ILLINOIS.

PARCEL V ALSO KNOWN AS:

THAT PART OF LOTS 1 THROUGH 98, INCLUSIVE IN BLOCK 1 IN THE SUBDIVISION OF BLOCK 13 IN SHEFFIELD'S ADDITION TO CHICAGO IN SECTION 32, TOWNSHIP 40 NORTH, RANGE 14, EAST OF THE THIRD PRINCIPAL MERIDIAN; TOGETHER WITH THE FORMER RIGHT OF WAY OF THE CHICAGO, MILWAUKEE AND ST. PAUL RAILWAY IN SAID BLOCK 1; TOGETHER WITH VACATED WEST CROOKED STREET AS VACATED PER ORDINANCE RECORDED AUGUST 22, 1960 AS DOCUMENT NUMBER 17943256; TOGETHER WITH THE VACATED ALLEY AS VACATED PER ORDINANCE RECORDED MAY 15, 1916 AS DOCUMENT NUMBER 5868006; TOGETHER WITH THE VACATED ALLEY AND VACATED WEST CROOKED STREET AS VACATED PER ORDINANCE RECORDED JULY 20, 1951 AS DOCUMENT NUMBER 15128221; TOGETHER WITH THE VACATED ALLEY LYING AS VACATED PER ORDINANCE RECORDED JANUARY 6, 1994 AS DOCUMENT NUMBER 94-014635; TOGETHER WITH THE VACATED NORTH KINGSBURY STREET VACATED BY ORDINANCE RECORDED AUGUST 13, 1984 AS DOCUMENT NUMBER 27212284, ALL TAKEN AS A TRACT AND DESCRIBED AS FOLLOWS:

COMMENCING AT THE NORTH MOST CORNER OF SAID BLOCK 1; THENCE SOUTH 01°51'31" EAST ALONG THE WEST LINE OF BLOCK 1 AFORESAID 162.45 FEET TO ITS POINT OF INTERSECTION WITH THE NORTHERLY LINE OF THE FORMER CHICAGO, MILWAUKEE AND ST. PAUL RAILWAY COMPANY RIGHT OF WAY SAID POINT BEING THE POINT OF BEGINNING; THENCE SOUTH 01°51'31" EAST ALONG THE WEST LINE OF BLOCK 1 AFORESAID 25.01 FEET TO ITS POINT OF INTERSECTION WITH THE SOUTHERLY LINE OF THE FORMER CHICAGO, MILWAUKEE AND ST. PAUL RAILWAY COMPANY RIGHT OF WAY; THENCE EASTERLY 247.83 FEET ALONG THE SOUTHERLY LINE OF THE FORMER CHICAGO, MILWAUKEE AND ST. PAUL RAILWAY COMPANY RIGHT OF WAY BEING THE ARC OF A CIRCLE HAVING A RADIUS OF 465.84 FEET CONCAVE SOUTHERLY AND WHOSE CHORD BEARS SOUTH 78°37'00" EAST, A DISTANCE OF 244.92 FEET TO ITS POINT OF INTERSECTION WITH THE EASTERLY LINE OF SAID BLOCK 1; THENCE NORTH 43°45'17" EAST 11.42 FEET TO THE WESTERLY LINE OF NORTH KINGSBURY STREET AS VACATED; THENCE NORTH 46°14'43" WEST ALONG THE WESTERLY LINE OF NORTH KINGSBURY STREET AS VACATED 69.53 FEET; THENCE SOUTH 43°45'17" WEST 11.42 FEET TO ITS POINT OF INTERSECTION WITH THE NORTHERLY LINE OF THE FORMER CHICAGO, MILWAUKEE AND ST. PAUL RAILWAY COMPANY RIGHT OF WAY; THENCE WESTERLY 193.60 FEET ALONG THE NORTHERLY LINE OF THE FORMER CHICAGO, MILWAUKEE AND ST. PAUL RAILWAY COMPANY

RIGHT OF WAY BEING THE ARC OF A CIRCLE HAVING A RADIUS OF 490.84 FEET CONCAVE SOUTHERLY AND WHOSE CHORD BEARS NORTH 82°27'22" WEST, A DISTANCE OF 192.35 FEET TO THE POINT OF BEGINNING, IN COOK COUNTY, ILLINOIS.

PARCEL W:

LOTS 61 TO 67 AND THAT PART OF LOTS 68 TO 73, TOGETHER WITH THAT PART OF THE VACATED ALLEY LYING ADJACENT TO LOT 60 AS VACATED PER ORDINANCE RECORDED JANUARY 6, 1994 AS DOCUMENT NUMBER 94-014635, LYING EAST AND NORTH OF THE FORMER RIGHT OF WAY OF THE CHICAGO, MILWAUKEE AND ST. PAUL RAILROAD IN BLOCK 1 IN SUBDIVISION OF BLOCK 13 IN SHEFFIELD'S ADDITION TO CHICAGO, IN THE EAST HALF OF THE NORTHWEST QUARTER OF SECTION 32, TOWNSHIP 40 NORTH, RANGE 14, EAST OF THE THIRD PRINCIPAL MERIDIAN, IN COOK COUNTY, ILLINOIS; AND ALSO

THAT PART OF VACATED NORTH KINGSBURY STREET VACATED BY ORDINANCE RECORDED AUGUST 13, 1984 AS DOCUMENT NUMBER 27212284 IN SECTION 32, TOWNSHIP 40 NORTH, RANGE 14, EAST OF THE THIRD PRINCIPAL MERIDIAN, DESCRIBED AS FOLLOWS: BEGINNING AT THE NORTH MOST CORNER OF IN BLOCK 1 IN THE SUBDIVISION OF BLOCK 13 IN SHEFFIELD'S ADDITION TO CHICAGO, IN THE EAST HALF OF THE NORTHWEST QUARTER OF SECTION 32 AFORESAID; THENCE SOUTH 46°14'43" EAST ALONG THE EASTERLY LINE OF BLOCK 1 AFORESAID, 271.29 FEET TO ITS POINT OF INTERSECTION WITH THE NORTHERLY LINE OF THE FORMER CHICAGO, MILWAUKEE AND ST. PAUL RAILWAY COMPANY RIGHT OF WAY; THENCE NORTH 43°45'17" EAST 11.42 FEET TO THE WESTERLY LINE OF NORTH KINGSBURY STREET AS VACATED; THENCE NORTH 46°14'43" WEST ALONG THE WESTERLY LINE OF NORTH KINGSBURY STREET AS VACATED 252.96 FEET TO A BEND THEREIN; THENCE NORTH 78°09'54" WEST ALONG THE WESTERLY LINE OF NORTH KINGSBURY STREET AS VACATED 21.60 FEET TO THE POINT OF BEGINNING, IN COOK COUNTY, ILLINOIS.

PARCEL W ALSO KNOWN AS:

THAT PART OF LOTS 1 THROUGH 98, INCLUSIVE IN BLOCK 1 IN THE SUBDIVISION OF BLOCK 13 IN SHEFFIELD'S ADDITION TO CHICAGO IN SECTION 32, TOWNSHIP 40 NORTH, RANGE 14, EAST OF THE THIRD PRINCIPAL MERIDIAN; TOGETHER WITH THE FORMER RIGHT OF WAY OF THE CHICAGO, MILWAUKEE AND ST. PAUL RAILWAY IN SAID BLOCK 1; TOGETHER WITH VACATED WEST CROOKED STREET AS VACATED PER ORDINANCE RECORDED AUGUST 22, 1960 AS DOCUMENT NUMBER 17943256; TOGETHER WITH THE VACATED ALLEY AS VACATED PER ORDINANCE RECORDED MAY 15, 1916 AS DOCUMENT NUMBER 5868006; TOGETHER WITH THE

VACATED ALLEY AND VACATED WEST CROOKED STREET AS VACATED PER ORDINANCE RECORDED JULY 20, 1951 AS DOCUMENT NUMBER 15128221; TOGETHER WITH THE VACATED ALLEY LYING AS VACATED PER ORDINANCE RECORDED JANUARY 6, 1994 AS DOCUMENT NUMBER 94-014635; TOGETHER WITH THE VACATED NORTH KINGSBURY STREET VACATED BY ORDINANCE RECORDED AUGUST 13, 1984 AS DOCUMENT NUMBER 27212284, ALL TAKEN AS A TRACT AND DESCRIBED AS FOLLOWS:

BEGINNING AT THE NORTH MOST CORNER OF SAID BLOCK 1; THENCE SOUTH 01°51'31" EAST ALONG THE WEST LINE OF BLOCK 1 AFORESAID 162.45 FEET TO ITS POINT OF INTERSECTION WITH THE NORTHERLY LINE OF THE FORMER CHICAGO, MILWAUKEE AND ST. PAUL RAILWAY COMPANY RIGHT OF WAY; THENCE EASTERLY 193.60 FEET ALONG THE NORTHERLY LINE OF THE FORMER CHICAGO, MILWAUKEE AND ST. PAUL RAILWAY COMPANY RIGHT OF WAY BEING THE ARC OF A CIRCLE HAVING A RADIUS OF 490.84 FEET CONCAVE SOUTHERLY AND WHOSE CHORD BEARS SOUTH 82°27'22" EAST, A DISTANCE OF 192.35 FEET TO ITS POINT OF INTERSECTION WITH THE EASTERLY LINE OF SAID BLOCK 1; THENCE NORTH 43°45'17" EAST 11.42 FEET TO THE WESTERLY LINE OF NORTH KINGSBURY STREET AS VACATED; THENCE NORTH 46°14'43" WEST ALONG THE WESTERLY LINE OF NORTH KINGSBURY STREET AS VACATED 252.96 FEET TO A BEND THEREIN; THENCE NORTH 78°09'54" WEST ALONG THE WESTERLY LINE OF NORTH KINGSBURY STREET AS VACATED 21.60 FEET TO THE POINT OF BEGINNING, IN COOK COUNTY, ILLINOIS.

PARCEL X:

LOT 5 IN BLOCK 14 IN SHEFFIELD'S ADDITION TO CHICAGO IN SECTION 32, TOWNSHIP 40 NORTH, RANGE 14, EAST OF THE THIRD PRINCIPAL MERIDIAN, IN COOK COUNTY, ILLINOIS.

PARCEL Y:

THE SOUTH 1/2 OF THE VACATED EAST/WEST 12-FOOT PUBLIC ALLEY, AS VACATED BY ORDINANCE RECORDED SEPTEMBER 14, 1966 AS DOCUMENT #19942469 LYING NORTH OF AND ADJOINING THE NORTH LINE OF LOT 5 IN BLOCK 14 IN SHEFFIELD'S ADDITION TO CHICAGO IN SECTION 32, TOWNSHIP 40 NORTH, RANGE 14, EAST OF THE THIRD PRINCIPAL MERIDIAN, IN COOK COUNTY, ILLINOIS.

PARCEL Z:

THAT PART OF LOTS 3 AND 4 IN BLOCK 8 IN SHEFFIELD'S ADDITION TO CHICAGO, IN SECTION 32, TOWNSHIP 40 NORTH, RANGE 14, EAST OF THE THIRD PRINCIPAL MERIDIAN, DESCRIBED AS FOLLOWS:

BEGINNING AT A POINT ON THE NORTH LINE OF SAID LOT 3, A DISTANCE OF 315.00 FEET WEST OF THE NORTHEAST CORNER THEREOF (BEING ALSO A DISTANCE OF 125.00 FEET EAST OF THE

NORTHWEST CORNER THEREOF); THENCE DUE WEST ON THE NORTH LINE OF SAID LOTS 3 AND 4 A DISTANCE OF 354.33 FEET TO A POINT; THENCE SOUTH PARALLEL TO THE EAST LINE OF SAID LOT 4, A DISTANCE OF 378.82 FEET TO A POINT ON THE NORTHERLY LINE OF THE MILWAUKEE ROAD (CHICAGO, MILWAUKEE, ST. PAUL AND PACIFIC RAILROAD) RIGHT OF WAY; THENCE NORTH 61 DEGREES, 05 MINUTES EAST ALONG SAID NORTHERLY RIGHT OF WAY LINE, A DISTANCE OF 261.99 FEET TO A POINT ON THE EAST LINE OF SAID LOT 4; THENCE DUE NORTH ON THE EAST LINE OF SAID LOT 4 (BEING THE WEST RIGHT OF WAY LINE OF THE SAID MILWAUKEE ROAD), A DISTANCE OF 5.71 FEET TO A POINT ON A LINE, THAT IS 5.0 FEET NORTHWESTERLY BY RIGHT ANGLE MEASURE, AND PARALLEL TO THE AFORESAID COURSE BEARING NORTH 61 DEGREES, 05 MINUTES EAST; THENCE NORTH 61 DEGREES, 05 MINUTES EAST ALONG THE NORTHERLY RIGHT OF WAY LINE OF SAID MILWAUKEE ROAD, A DISTANCE OF 61.97 FEET TO A POINT; THENCE NORTH 62 DEGREES, 17 MINUTES EAST ALONG THE NORTHERLY RIGHT OF WAY LINE OF SAID MILWAUKEE ROAD, A DISTANCE OF 59.22 FEET TO A POINT; THENCE NORTH 05 DEGREES, 32 MINUTES EAST, A DISTANCE OF 189.78 FEET TO THE POINT OF BEGINNING, (EXCEPT THE NORTH 33.00 FEET TAKEN OR USED FOR CORTLAND STREET), ALSO; THAT PART OF LOTS 3 AND 4 IN BLOCK 8 IN SHEFFIELD'S ADDITION TO CHICAGO IN SECTION 32, TOWNSHIP 40 NORTH, RANGE 14, EAST OF THE THIRD PRINCIPAL MERIDIAN, DESCRIBED AS FOLLOWS:

BEGINNING AT A POINT ON THE NORTH LINE OF SAID LOT 3, THAT IS 315.00 FEET WEST OF THE NORTHEAST CORNER THEREOF (BEING ALSO 125.00 FEET EAST OF THE NORTHWEST CORNER THEREOF OF SAID LOT); THENCE DUE SOUTH IN A LINE PARALLEL TO THE EAST LINE OF SAID LOT 3, A DISTANCE OF 179.23 FEET TO A POINT ON THE NORTHERLY LINE OF THE MILWAUKEE ROAD (CHICAGO, MILWAUKEE, ST. PAUL AND PACIFIC RAILROAD) RIGHT OF WAY BEING THE POINT OF BEGINNING; THENCE SOUTH 62 DEGREES, 17 MINUTES WEST ON SAID NORTHERLY RIGHT OF WAY LINE, A DISTANCE OF 79.93 FEET TO A POINT; THENCE SOUTH 61 DEGREES, 05 MINUTES WEST ON SAID NORTHERLY RIGHT OF LINE A DISTANCE OF 61.97 FEET TO A POINT ON THE LINE BETWEEN SAID LOTS 3 AND 4; THENCE DUE SOUTH ON SAID LOT LINE (BEING THE WEST RIGHT OF WAY LINE OF SAID MILWAUKEE ROAD) 5.71 FEET TO A POINT ON A LINE, THAT IS 5.00 FEET SOUTHEASTERLY BY RIGHT ANGLE MEASURE, AND PARALLEL TO THE AFORESAID COURSE, BEARING SOUTH 61 DEGREES, 05 MINUTES WEST; THENCE SOUTH 61 DEGREES, 05 MINUTES WEST, ALSO SAID NORTHERLY RIGHT OF WAY LINE, A DISTANCE OF 261.99 FEET TO A POINT IN THE WEST LINE OF THE EAST 229.33 FEET (AS MEASURED ON THE NORTH LINE OF SAID LOT 4) SAID POINT BEING 378.82 FEET SOUTH OF THE NORTH LINE THEREOF; THENCE DUE SOUTH ALONG SAID LINE TO THE SOUTHERLY LINE OF LOT 4 BEING THE CENTER LINE OF THE NORTH BRANCH OF THE CHICAGO RIVER; THENCE NORTHEASTERLY ON THE SOUTHERN LINE OF SAID LOTS 3 AND 4 BEING ALSO THE CENTERLINE OF THE NORTH BRANCH OF THE CHICAGO RIVER, TO A POINT ON SAID LINE, THAT IS 315.00 FEET WEST OF AND PARALLEL TO THE EAST LINE OF SAID LOT 3; THENCE NORTH ON THE AFORESAID PARALLEL LINE TO THE POINT OF BEGINNING, (EXCEPTING THEREFROM THE MILWAUKEE ROAD RIGHT OF WAY, AND ALSO EXCEPTING

THEREFROM THAT PART OF SAID LOT 3, LYING EAST OF THE FOLLOWING DESCRIBED DIAGONAL LINE: BEGINNING AT THE NORTHWEST CORNER OF SAID LOT, BEING IN THE CENTER LINE OF CORTLAND STREET; THENCE DUE EAST ON THE NORTH LINE OF SAID LOT, A DISTANCE OF 125.00 FEET TO THE POINT OF BEGINNING OF SAID DIAGONAL LINE; THENCE SOUTH 05 DEGREES, 32 MINUTES WEST TO THE SOUTHERLY LINE OF SAID LOT 3)

ALSO; THAT PART OF LOT 5 AND THE WEST 111.67 FEET OF LOT 4 IN BLOCK 8 IN SHEFFIELD'S ADDITION TO CHICAGO IN THE SOUTHWEST 1/4 OF SECTION 32, TOWNSHIP 40 NORTH, RANGE 14, EAST OF THE THIRD PRINCIPAL MERIDIAN, LYING SOUTH OF THE SOUTH LINE OF CORTLAND STREET (FORMERLY CLYBOURN AVENUE) AND NORTH OF THE RIGHT OF WAY AND RAILROAD LANDS OF THE CHICAGO, MILWAUKEE, ST. PAUL AND PACIFIC RAILROAD COMPANY ALL IN COOK COUNTY, ILLINOIS.

PARCEL AA:

THAT PART OF LOT 3 IN BLOCK 8 IN SHEFFIELD'S ADDITION TO CHICAGO, A SUBDIVISION IN SECTION 32, TOWNSHIP 40 NORTH, RANGE 14, EAST OF THE THIRD PRINCIPAL MERIDIAN, LYING SOUTHERLY OF A LINE 20.00 FEET SOUTHERLY OF, AS MEASURED ALONG THE RADIAL LINES, AND PARALLEL WITH THE CENTER LINE OF THE CURVED MAIN TRACK OF THE S00 LINE RAILROAD, EXCEPTING THEREFROM THAT PART OF SAID LOT 3, LYING WEST OF THE FOLLOWING DESCRIBED DIAGONAL LINE:

BEGINNING AT THE NORTHWEST CORNER OF SAID LOT, BEING IN THE CENTER LINE OF CORTLAND STREET; THENCE DUE EAST ON THE NORTH LINE OF SAID LOT, A DISTANCE OF 125.00 FEET TO THE POINT OF BEGINNING OF SAID DIAGONAL LINE; THENCE SOUTH 05 DEGREES, 32 MINUTES WEST TO THE SOUTHERLY LINE OF SAID LOT 3, ALSO EXCEPT THEREFROM THAT PORTION FALLING WITHIN THE FOLLOWING DESCRIBED LAND:

A PARCEL OF LAND COMPRISED OF PARTS OF LOT 5 TO 11, INCLUSIVE IN BLOCK 2 IN THE SUBDIVISION OF LOT 1 AND 2 IN BLOCK 8 OF SHEFFIELD'S ADDITION TO CHICAGO, IN SECTION 32, TOWNSHIP 40 NORTH, RANGE 14, EAST OF THE THIRD PRINCIPAL MERIDIAN; TOGETHER WITH PART OF LOT 3 IN BLOCK 8 IN SAID SHEFFIELD'S ADDITION, DESCRIBED AS FOLLOWS: COMMENCING AT THE NORTHEAST CORNER OF LOT 11 IN BLOCK 2; THENCE SOUTHEASTERLY ALONG THE NORTHEASTERLY LINE OF SAID LOT AND ALONG THE NORTHEASTERLY LINE OF LOTS 10 AND 9 IN SAID BLOCK 2 (SAID NORTHEASTERLY LINE ALSO BEING THE SOUTHWESTERLY LINE OF NORTH KINGSBURY STREET), A DISTANCE OF 217.66 FEET TO THE POINT OF BEGINNING; THENCE CONTINUING ALONG THE NORTHEASTERLY LINE OF LOTS 9, 8, 7, 6 AND 5, A DISTANCE OF 173.23 FEET; THENCE NORTHWESTERLY AND WESTERLY ALONG A CURVED LINE, CONVEX NORTHEASTERLY AND HAVING A RADIUS OF 663.00 FEET, A DISTANCE OF 392.34 FEET TO A POINT ON THE WEST LINE OF AFOREMENTIONED LOT 11, WHICH IS 143.35 FEET SOUTH OF THE

NORTHWEST CORNER OF SAID LOT, AS MEASURED ALONG SAID WEST LINE; THENCE SOUTH ALONG SAID WEST LINE, A DISTANCE OF 24.65 FEET TO AN ANGLE POINT IN SAID LINE; THENCE SOUTHWESTERLY ALONG THE NORTHWESTERLY LINE OF SAID LOT 11, AND ALONG SAID NORTHWESTERLY LINE EXTENDED SOUTHWESTERLY, A DISTANCE OF 131 FEET, MORE OR LESS TO THE EDGE OF WATER OF THE NORTH BRANCH OF THE CHICAGO RIVER; THENCE NORTHWESTERLY AND WESTERLY ALONG SAID EDGE OF WATER PASSING INTO LOT 3 AFORESAID, TO AN INTERSECTION WITH A LINE DRAWN SOUTH, PERPENDICULAR TO THE SOUTH LINE OF WEST CORTLAND STREET, FROM A POINT 185.00 FEET WEST OF THE AFOREMENTIONED NORTHWEST CORNER OF SAID LOT 11, AS MEASURED ALONG SAID SOUTH LINE; THENCE NORTH ALONG SAID PERPENDICULAR LINE A DISTANCE OF 56.00 FEET, MORE OR LESS TO A POINT 147.01 FEET SOUTH FROM SAID SOUTH LINE OF CORTLAND STREET; THENCE EASTERLY ALONG A CURVED LINE, CONVEX NORTHERLY AND HAVING A RADIUS OF 676.33 FEET, A DISTANCE OF 186.09 FEET TO A POINT ON THE EAST LINE OF SAID LOT 3 (BEING ALSO THE AFOREMENTIONED WEST LINE OF LOT 11), WHICH POINT IS 133.34 FEET SOUTH FROM THE NORTHWEST CORNER OF SAID LOT 11, AS MEASURED ALONG SAID WEST LINE; THENCE EASTERLY AND SOUTHEASTERLY ALONG A CURVED LINE, CONVEX NORTHEASTERLY AND HAVING A RADIUS OF 673.00 FEET, A DISTANCE OF 220.04 FEET TO A POINT; THENCE NORTHEASTERLY ALONG A STRAIGHT LINE, A DISTANCE OF 37.96 FEET TO THE POINT OF BEGINNING), IN COOK COUNTY, ILLINOIS.

PARCEL BB:

A TRACT OF LAND COMPRISING PARTS OF LOTS OF 5 TO 11, (BOTH INCLUSIVE) IN BLOCK 2 IN SUBDIVISION OF LOTS 1 AND 2 OF BLOCK 8 IN SHEFFIELD'S ADDITION TO CHICAGO, IN SECTION 32, TOWNSHIP 40 NORTH, RANGE 14, EAST OF THE THIRD PRINCIPAL MERIDIAN AND ALSO COMPRISING PARTS OF LOTS 3, 4 AND 5 IN BLOCK 8 IN SHEFFIELD'S ADDITION TO CHICAGO, IN SECTION 32, TOWNSHIP 40 NORTH, RANGE 14, EAST OF THE THIRD PRINCIPAL MERIDIAN, WHICH TRACT IS BOUNDED AND DESCRIBED AS FOLLOWS: COMMENCING AT THE INTERSECTION OF THE SOUTH LINE OF CORTLAND STREET (AS OCCUPIED) AND THE SOUTHWESTERLY LINE OF KINGSBURY STREET (AS OCCUPIED); THENCE SOUTHEASTERLY, ALONG THE SOUTHWESTERLY LINE OF SAID KINGSBURY STREET, A DISTANCE OF 248.90 FEET TO THE POINT OF BEGINNING; THENCE CONTINUING ALONG SAID SOUTHWESTERLY LINE, A DISTANCE OF 142.96 FEET TO A POINT OF INTERSECTION WITH AN ARC OF A CIRCLE; THENCE NORTHWESTERLY ALONG THE ARC OF A CIRCLE, (WHICH ARC IS CONVEX NORTHERLY AND HAS A RADIUS OF 663.0 FEET), AN ARC DISTANCE OF 393.18 FEET, TO A POINT ON THE WEST LINE OF SAID LOT 11; THENCE SOUTHERLY, ALONG SAID WEST LINE OF SAID LOT 11, A DISTANCE OF 2.99 FEET TO A POINT OF INTERSECTION WITH AN ARC OF A CIRCLE; THENCE SOUTHWESTERLY ALONG THE ARC OF A CIRCLE, (WHICH ARC IS CONVEX NORTHWESTERLY, HAS A RADIUS OF 663.0 FEET, AND IS 20.00 FEET SOUTHERLY OF AND PARALLEL TO THE CENTERLINE OF THE MAIN RAILROAD TRACK), AN ARC DISTANCE OF 375.54 FEET, TO A POINT OF TANGENCY WITH THE NEXT DESCRIBED COURSE; THENCE SOUTH 61

DEGREES, 03 MINUTES WEST ALONG THE SOUTHEASTERLY LINE OF RAILROAD PROPERTY, AS PER DOCUMENT 2922193 (AS RECORDED WITH THE COUNTY RECORDER FOR COOK COUNTY, ILLINOIS), A DISTANCE OF 404.62 FEET; THENCE SOUTH 19 DEGREES, 03 MINUTES, 20 SECONDS WEST, A DISTANCE OF 40.92 FEET; THENCE NORTH 86 DEGREES, 19 MINUTES, 40 SECONDS WEST, A DISTANCE OF 62.47 FEET; THENCE NORTH 51 DEGREES, 10 MINUTES, 30 SECONDS WEST, A DISTANCE OF 139.25 FEET; THENCE NORTH 26 DEGREES, 00 MINUTE WEST, A DISTANCE OF 36.64 FEET; THENCE SOUTH 60 DEGREES, 13 MINUTES EAST ALONG THE NORTHERLY LINE OF RAILROAD PROPERTY, AS PER SAID DOCUMENT 2922193, A DISTANCE OF 107.0 FEET; THENCE SOUTH 80 DEGREES, 16 MINUTES EAST, ALONG THE NORTHERLY LINE OF RAILROAD PROPERTY, AS PER SAID DOCUMENT 2922193, A DISTANCE OF 61.0 FEET; THENCE NORTH 61 DEGREES, 03 MINUTES EAST ALONG THE NORTHWESTERLY LINE OF RAILROAD PROPERTY, AS PER SAID DOCUMENT 2922193, A DISTANCE OF 360.79 FEET TO A POINT ON THE EAST LINE OF SAID LOT 4; THENCE NORTH 00 DEGREES, 01 MINUTES EAST ALONG THE EAST LINE OF SAID LOT 4, A DISTANCE OF 5.71 FEET; THENCE NORTH 61 DEGREES, 05 MINUTES EAST ALONG THE NORTHERLY RIGHT OF WAY LINE OF SAID MILWAUKEE ROAD, A DISTANCE OF 61.97 FEET TO A POINT; THENCE NORTH 62 DEGREES, 17 MINUTES EAST ALONG THE NORTHERLY RIGHT OF WAY LINE OF SAID MILWAUKEE ROAD, A DISTANCE OF 59.22 FEET TO A POINT; THENCE NORTH 05 DEGREES, 32 MINUTES EAST, A DISTANCE OF 56.02 FEET; THENCE SOUTH 89 DEGREES, 59 MINUTES EAST, A DISTANCE OF 326.0 FEET TO A POINT ON THE EAST LINE OF SAID LOT 3; THENCE SOUTHERLY, ALONG THE EAST LINE OF SAID LOT 3, A DISTANCE OF 9.30 FEET TO A POINT OF INTERSECTION WITH AN ARC OF A CIRCLE; THENCE SOUTHEASTERLY ALONG THE ARC OF A CIRCLE, (WHICH ARC IS CONCAVE SOUTHWESTERLY AND HAS A RADIUS OF 697.0 FEET), AN ARC DISTANCE OF 272.63 FEET TO THE POINT OF BEGINNING, (EXCEPT THEREFROM THAT PORTION FALLING WITHIN THE FOLLOWING DESCRIBED LAND:

A PARCEL OF LAND COMPRISED OF PARTS OF LOT 5 TO 11, INCLUSIVE IN BLOCK 2 IN THE SUBDIVISION OF LOT 1 AND 2 IN BLOCK 8 OF SHEFFIELD'S ADDITION TO CHICAGO, IN SECTION 32, TOWNSHIP 40 NORTH, RANGE 14, EAST OF THE THIRD PRINCIPAL MERIDIAN; TOGETHER WITH PART OF LOT 3 IN BLOCK 8 IN SAID SHEFFIELD'S ADDITION, DESCRIBED AS FOLLOWS: COMMENCING AT THE NORTHEAST CORNER OF LOT 11 IN BLOCK 2; THENCE SOUTHEASTERLY ALONG THE NORTHEASTERLY LINE OF SAID LOT AND ALONG THE NORTHEASTERLY LINE OF LOTS 10 AND 9 IN SAID BLOCK 2 (SAID NORTHEASTERLY LINE ALSO BEING THE SOUTHWESTERLY LINE OF NORTH KINGSBURY STREET), A DISTANCE OF 217.66 FEET TO THE POINT OF BEGINNING; THENCE CONTINUING ALONG THE NORTHEASTERLY LINE OF LOTS 9, 8, 7, 6 AND 5, A DISTANCE OF 173.23 FEET; THENCE NORTHWESTERLY AND WESTERLY ALONG A CURVED LINE, CONVEX NORTHEASTERLY AND HAVING A RADIUS OF 663.00 FEET, A DISTANCE OF 392.34 FEET TO A POINT ON THE WEST LINE OF AFOREMENTIONED LOT 11, WHICH IS 143.35 FEET SOUTH OF THE NORTHWEST CORNER OF SAID LOT, AS MEASURED ALONG SAID WEST LINE; THENCE SOUTH ALONG SAID WEST LINE, A DISTANCE OF 24.65 FEET TO AN ANGLE POINT IN SAID LINE; THENCE

SOUTHWESTERLY ALONG THE NORTHWESTERLY LINE OF SAID LOT 11, AND ALONG SAID NORTHWESTERLY LINE EXTENDED SOUTHWESTERLY, A DISTANCE OF 131 FEET, MORE OR LESS TO THE EDGE OF WATER OF THE NORTH BRANCH OF THE CHICAGO RIVER; THENCE NORTHWESTERLY AND WESTERLY ALONG SAID EDGE OF WATER PASSING INTO LOT 3 AFORESAID, TO AN INTERSECTION WITH A LINE DRAWN SOUTH, PERPENDICULAR TO THE SOUTH LINE OF WEST CORTLAND STREET, FROM A POINT 185.00 FEET WEST OF THE AFOREMENTIONED NORTHWEST CORNER OF SAID LOT 11, AS MEASURED ALONG SAID SOUTH LINE; THENCE NORTH ALONG SAID PERPENDICULAR LINE, A DISTANCE OF 56 FEET, MORE OR LESS TO A POINT 147.01 FEET SOUTH FROM SAID SOUTH LINE OF CORTLAND STREET; THENCE EASTERLY ALONG A CURVED LINE, CONVEX NORTHERLY AND HAVING A RADIUS OF 676.33 FEET, A DISTANCE OF 186.09 FEET TO A POINT ON THE EAST LINE OF SAID LOT 3 (BEING ALSO THE AFOREMENTIONED WEST LINE OF LOT 11), WHICH POINT IS 133.34 FEET SOUTH FROM THE NORTHWEST CORNER OF SAID LOT 11, AS MEASURED ALONG SAID WEST LINE; THENCE EASTERLY AND SOUTHEASTERLY ALONG A CURVED LINE, CONVEX NORTHEASTERLY AND HAVING A RADIUS OF 673.00 FEET, A DISTANCE OF 220.04 FEET TO A POINT; THENCE NORTHEASTERLY ALONG A STRAIGHT LINE, A DISTANCE OF 37.96 FEET TO THE POINT OF BEGINNING), IN COOK COUNTY, ILLINOIS.

PARCEL CC:

ALL THAT PART OF NORTH SOUTHPORT AVENUE VACATED BY ORDINANCE RECORDED JANUARY 5, 1994 AS DOCUMENT 94-014634, IN COOK COUNTY, ILLINOIS, LYING EAST OF THE EAST LINE OF LOTS 1 TO 4, BOTH INCLUSIVE, IN BLOCK 5 IN W. F. DOMINICK'S SUBDIVISION OF LOTS 1, 2 AND 3 IN BLOCK 14 OF SHEFFIELD'S ADDITION TO CHICAGO IN SECTION 32, TOWNSHIP 40 NORTH, RANGE 14, EAST OF THE THIRD PRINCIPAL MERIDIAN; LYING EAST OF THE EAST LINE OF LOT 1 IN BLOCK 1 IN J. F. LAWRENCE'S SUBDIVISION OF LOT 4 IN BLOCK 14 IN SHEFFIELD'S ADDITION AFOREMENTIONED: LYING EAST OF THE EAST LINE OF LOT 1 IN BLOCK 2 IN J. F. LAWRENCE'S SUBDIVISION AFOREMENTIONED; LYING EAST OF A LINE DRAWN FROM THE SOUTHEAST CORNER OF LOT 4 IN BLOCK 5 IN W. F. DOMINICK'S SUBDIVISION AFOREMENTIONED TO THE NORTHEAST CORNER OF LOT 1 IN BLOCK 1 IN J. F. LAWRENCE'S SUBDIVISION AFOREMENTIONED; LYING EAST OF A LINE DRAWN FROM THE SOUTHEAST CORNER OF LOT 1 IN BLOCK 1 TO THE NORTHEAST CORNER OF LOT 1 IN BLOCK 2 IN J. F. LAWRENCE'S SUBDIVISION AFOREMENTIONED; LYING EAST OF A LINE DRAWN FROM THE SOUTHEAST CORNER OF LOT 1 IN BLOCK 1 IN J. F. LAWRENCE'S SUBDIVISION AFOREMENTIONED TO THE NORTHEAST CORNER OF LOT 5 IN BLOCK 14 IN SHEFFIELD'S ADDITION TO CHICAGO AFOREMENTIONED; LYING EAST OF THE EAST LINE OF LOT 5 IN BLOCK 14 IN SHEFFIELD'S ADDITION TO CHICAGO AFOREMENTIONED; LYING WEST OF THE WEST LINE OF LOTS 43, 44, 45, 48, 49 AND THE WEST LINE OF LOTS 51 TO 63, BOTH INCLUSIVE; LYING WEST OF A LINE DRAWN FROM THE SOUTHWEST CORNER OF LOT 61 TO THE NORTHWEST CORNER OF LOT 60; LYING WEST OF A LINE DRAWN FROM THE SOUTHWEST CORNER OF LOT 45 TO THE NORTHWEST CORNER OF LOT 44 (SAID LINE BEING THE WEST LINE

OF WEST CROOKED STREET VACATED BY ORDINANCE PASSED JUNE 10, 1960 RECORDED AUGUST 22, 1960 AS DOCUMENT 17943256) ALL IN BLOCK 1 IN SUBDIVISION OF BLOCK 13 IN SHEFFIELD'S ADDITION TO CHICAGO IN SECTION 32; LYING NORTH OF A LINE DRAWN FROM THE SOUTHEAST CORNER OF LOT 5 IN BLOCK 14 IN SHEFFIELD'S ADDITION TO CHICAGO AFOREMENTIONED TO THE SOUTHWEST CORNER OF LOT 43 IN BLOCK 1 IN SUBDIVISION OF BLOCK 13 AFOREMENTIONED; AND LYING SOUTH OF THE EASTWARDLY EXTENSION OF THE NORTH LINE OF LOT 1 IN BLOCK 5 IN W. F. DOMINICK'S SUBDIVISION AFOREMENTIONED, ALSO

ALL THAT PART OF WEST ARMITAGE AVENUE VACATED BY ORDINANCE RECORDED JANUARY 5, 1994 AS DOCUMENT 94-014634, IN COOK COUNTY, ILLINOIS, LYING SOUTH OF THE SOUTH LINE OF LOTS 1 TO 15, BOTH INCLUSIVE, IN BLOCK 1; LYING NORTH OF THE NORTH LINE OF LOTS 1 TO 13, BOTH INCLUSIVE, IN BLOCK 2; LYING WEST OF A LINE DRAWN FROM THE SOUTHEAST CORNER OF LOT 1 IN BLOCK 1 TO THE NORTHEAST CORNER OF LOT 1 IN BLOCK 2; AND LYING EASTERLY OF A LINE DRAWN FROM A POINT ON THE SOUTH LINE OF LOT 15 IN BLOCK 1, WHICH IS 346.58 FEET WEST OF THE WEST LINE OF NORTH SOUTHPORT AVENUE, AS MEASURED ON THE NORTH LINE OF VACATED WEST ARMITAGE AVENUE, TO A POINT ON THE NORTH LINE OF LOT 13 IN BLOCK 2, WHICH IS 331.58 FEET WEST OF THE WEST LINE OF VACATED NORTH SOUTHPORT AVENUE AS MEASURED ON THE SOUTH LINE OF VACATED WEST ARMITAGE AVENUE, (EXCEPTING THEREFROM THAT PORTION OF SAID WEST ARMITAGE AVENUE, LYING WEST OF A LINE DRAWN FROM A POINT ON THE SOUTH LINE OF SAID LOT 15, WHICH IS 334.69 FEET WEST OF THE WEST LINE OF NORTH SOUTHPORT AVENUE, TO A POINT ON THE NORTH LINE OF SAID LOT 13, WHICH IS 334.69 FEET WEST OF THE WEST LINE OF NORTH SOUTHPORT AVENUE) ALL IN J. F. LAWRENCE'S SUBDIVISION AFOREMENTIONED.

PARCEL DD:

THAT PART OF THE 12 FOOT VACATED ALLEY AS VACATED BY ORDINANCE RECORDED JANUARY 5, 1994 AS DOCUMENT 94-014634, IN COOK COUNTY, ILLINOIS, DESCRIBED AS FOLLOWS: BEGINNING AT THE SOUTHEAST CORNER OF LOT 4 IN BLOCK 5 IN W. F. DOMINICK'S SUBDIVISION OF LOTS 1, 2 AND 3 IN BLOCK 14 OF SHEFFIELD'S ADDITION TO CHICAGO IN SECTION 32, TOWNSHIP 40 NORTH, RANGE 14 EAST OF THE THIRD PRINCIPAL MERIDIAN; THENCE SOUTH 01°51'31" EAST 12.00 FEET TO THE NORTHEAST CORNER OF LOT 1 IN BLOCK 1 IN J. F. LAWRENCE'S SUBDIVISION OF LOT 4 IN BLOCK 14 IN SHEFFIELD'S ADDITION AFORESAID; THENCE SOUTH 88°10'29" WEST ALONG THE SOUTH LINE OF SAID VACATED ALLEY 182.17 FEET TO THE WESTERLY LINE THEREOF; THENCE NORTH 01°51'31" WEST 6.00 FEET TO THE NORTH LINE OF THE SOUTH HALF OF SAID VACATED ALLEY; THENCE NORTH 88°10'29" EAST ALONG THE LAST MENTIONED NORTH LINE 46.17 FEET THE SOUTHERLY EXTENSION OF THE EAST LINE OF LOT 5 IN BLOCK 5 IN W. F. DOMINICK'S SUBDIVISION AFORESAID; THENCE NORTH 01°51'31" WEST ALONG SAID SOUTHERLY EXTENSION 6.00 FEET TO THE SOUTHEAST CORNER OF SAID LOT 5; THENCE NORTH

88°10'29" EAST ALONG THE NORTH LINE OF SAID VACATED ALLEY 136.00 FEET TO THE POINT OF BEGINNING, IN COOK COUNTY, ILLINOIS.

PARCEL EE:

THAT PART OF LOTS 9 AND 10 IN BLOCK 2 IN THE SUBDIVISION OF LOTS 1 AND 2 IN BLOCK 8 OF SHEFFIELD'S ADDITION TO CHICAGO, IN SECTION 32, TOWNSHIP 32 NORTH, RANGE 14 EAST OF THE THIRD PRINCIPAL MERIDIAN, DESCRIBED AS FOLLOWS: COMMENCING AT THE NORTHEAST CORNER OF LOT 11 IN SAID BLOCK 2 BEING ALSO THE POINT OF INTERSECTION OF THE SOUTH LINE OF WEST CORTLAND STREET WITH THE SOUTHWESTERLY LINE OF NORTH KINGSBURY STREET; THENCE SOUTHEASTERLY ALONG THE SOUTHWESTERLY LINE OF NORTH KINGSBURY STREET, HAVING AN ASSUMED BEARING OF SOUTH 46 DEGREES 43 MINUTES 07 SECONDS EAST, A DISTANCE OF 217.66 FEET TO THE POINT OF BEGINNING; THENCE SOUTH 43 DEGREES 16 MINUTES 53 SECONDS WEST 11.94 FEET; THENCE WESTERLY 64.98 FEET ALONG THE ARC OF A CIRCLE HAVING A RADIUS OF 697.00 FEET, CONCAVE SOUTHERLY AND WHOSE CHORD BEARS NORTH 71 DEGREES 40 MINUTES 47 SECONDS WEST, A DISTANCE OF 64.96 FEET; THENCE NORTH 64 DEGREES 09 MINUTES 00 SECONDS EAST 42.12 FEET TO THE SOUTHWESTERLY LINE OF NORTH KINGSBURY STREET; THENCE SOUTH 64 DEGREES 43 MINUTES 07 SECONDS EAST ALONG THE SOUTHWESTERLY LINE OF NORTH KINGSBURY STREET 43.89 FEET TO THE POINT OF BEGINNING, IN COOK COUNTY, ILLINOIS.

PARCEL Z, AA, BB AND EE ALSO KNOWN AS:

THAT PART OF LOTS 3, 4 AND 5 IN BLOCK 8 IN SHEFFIELD'S ADDITION TO CHICAGO IN THE SOUTHWEST 1/4 OF SECTION 32, TOWNSHIP 40 NORTH, RANGE 14, EAST OF THE THIRD PRINCIPAL MERIDIAN, TOGETHER WITH LOTS OF 5 TO 11, INCLUSIVE IN BLOCK 2 IN SUBDIVISION OF LOTS 1 AND 2 OF BLOCK 8 IN SHEFFIELD'S ADDITION TO CHICAGO AFORESAID, TAKEN AS A TRACT AND DESCRIBED AS FOLLOWS:

COMMENCING AT THE NORTH EAST CORNER OF SAID LOT 3; THENCE SOUTH 88°18'03" WEST ALONG THE NORTH LINE THEREOF 315.00 FEET; THENCE SOUTH 03°50'39" WEST 33.16 FEET TO THE SOUTH LINE OF WEST CORTLAND STREET AND THE POINT OF BEGINNING; THENCE SOUTH 03°50'39" WEST 100.63 FEET; THENCE NORTH 88°16'19" EAST 327.92 FEET TO A POINT ON THE EAST LINE OF SAID LOT 3; THENCE SOUTH 01°41'57" EAST ALONG SAID EAST LINE 9.30 FEET; THENCE EASTERLY 174.84 FEET ALONG THE ARC OF A CIRCLE HAVING A RADIUS OF 697.00 FEET CONCAVE SOUTHERLY AND WHOSE CHORD BEARS SOUTH 81°32'13" EAST, A DISTANCE OF 174.38 FEET; THENCE NORTH 64°09'00" EAST 42.12 FEET TO THE SOUTHWESTERLY LINE OF

NORTH KINGSBURY STREET; THENCE SOUTH 46°43'07" EAST ALONG SAID SOUTHWESTERLY LINE 43.89 FEET; THENCE SOUTH 43°16'53" WEST 37.96 FEET; THENCE WESTERLY 220.45 FEET ALONG THE ARC OF A CIRCLE HAVING A RADIUS OF 673.00 FEET CONCAVE SOUTHERLY AND WHOSE CHORD BEARS NORTH 79°14'01" WEST, A DISTANCE OF 219.46 FEET TO A POINT ON THE EAST LINE OF SAID LOT 3; THENCE WESTERLY 186.09 FEET ALONG THE ARC OF A CIRCLE HAVING A RADIUS OF 676.33 FEET CONCAVE SOUTHERLY AND WHOSE CHORD BEARS SOUTH 84°04'26" WEST, A DISTANCE OF 185.50 FEET TO AN INTERSECTION WITH A LINE DRAWN SOUTH, PERPENDICULAR TO THE SOUTH LINE OF WEST CORTLAND STREET, FROM A POINT 185.00 FEET WEST OF THE NORTHWEST CORNER OF SAID LOT 11, AS MEASURED ALONG SAID SOUTH LINE; THENCE SOUTH 01°41'57" EAST ALONG SAID PERPENDICULAR LINE 56.00 FEET; THENCE SOUTH 83°39'22" EAST 11.37 FEET; THENCE SOUTH 70°53'56" EAST 50.08 FEET; THENCE SOUTH 49°46'38" EAST 51.36 FEET TO POINT ON THE NORTHWESTERLY LINE OF SAID LOT 11; THENCE SOUTH 43°18'03" WEST ALONG THE SOUTHWESTERLY EXTENSION OF THE NORTHWESTERLY LINE OF SAID LOT 11 A DISTANCE OF 74.23 FEET TO THE SOUTH LINE OF LOT 3; THE NEXT 8 COURSES BEING ALONG THE SOUTH LINE OF SAID LOT 3; THENCE NORTH 77°29'18" WEST 44.01 FEET; THENCE SOUTH 86°56'27" WEST 57.52 FEET; THENCE SOUTH 72°22'52" WEST 37.43 FEET; THENCE SOUTH 60°06'09" WEST 42.73 FEET; THENCE SOUTH 63°16'09" WEST 40.75 FEET; THENCE SOUTH 58°24'03" WEST 35.59 FEET; THENCE SOUTH 60°44'08" WEST 34.28 FEET; THENCE SOUTH 59°11'16" WEST 30.72 FEET TO THE SOUTHEAST CORNER OF SAID LOT 4; THENCE SOUTH 54°23'01" WEST ALONG THE SOUTH LINE OF SAID LOT 4 A DISTANCE OF 132.93 FEET; THENCE SOUTH 62°25'32" WEST ALONG THE SOUTH LINE OF SAID LOT 4 A DISTANCE OF 132.29 FEET TO A POINT ON THE EAST LINE OF THE WEST 111.67 FEET OF SAID LOT 4; THENCE NORTH 01°41'57" WEST ALONG SAID EAST LINE 133.86 FEET; THENCE SOUTH 59°23'03" WEST 44.82 FEET; THENCE SOUTH 17°23'23" WEST 40.92 FEET; THENCE NORTH 87°59'37" WEST 62.47 FEET; THENCE NORTH 52°50'27" WEST 139.25 FEET; THENCE NORTH 27°39'57" WEST 36.64 FEET; THENCE SOUTH 88°18'12" WEST 54.31 FEET TO THE WEST LINE OF SAID LOT 5; THENCE NORTH 18°03'47" WEST ALONG THE WEST LINE OF SAID LOT 5 A DISTANCE OF 171.36 FEET; THENCE NORTH 13°28'04" WEST ALONG THE WEST LINE OF SAID LOT 5 A DISTANCE OF 98.96 FEET; THENCE NORTH 09°57'21" WEST ALONG THE WEST LINE OF SAID LOT 5 A DISTANCE OF 69.46 FEET TO THE SOUTH LINE OF WEST CORTLAND STREET; THENCE NORTH 88°18'03" EAST ALONG THE SOUTH LINE OF WEST CORTLAND STREET 723.31 FEET TO THE POINT OF BEGINNING, IN COOK COUNTY, ILLINOIS.